PRIMARY SHOWER HOUSE ROAD

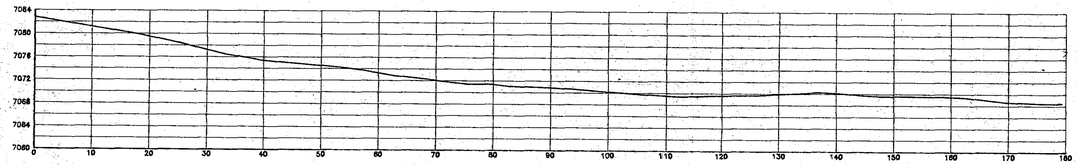

PROFILE

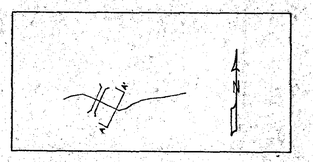

PLAN VIEW

1" = 100'

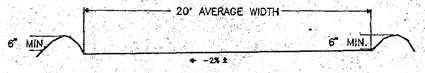

TYPICAL CROSS SECTION A–A'

SCALE: 1" = 5'

PRIMARY TANK SEAM ROAD

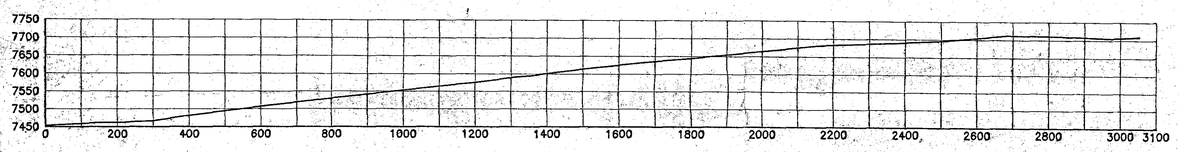

PROFILE



TYPICAL CROSS SECTION B–B'

SCALE: 1" = 5'

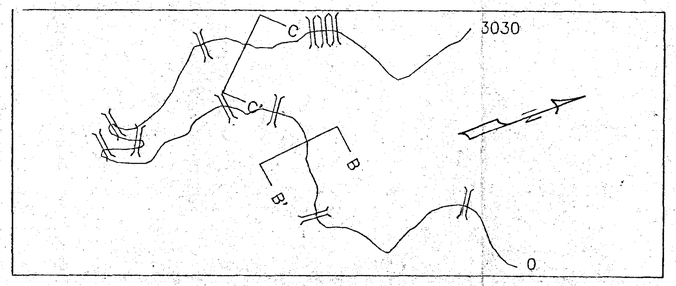

PLAN VIEW

1" = 200'

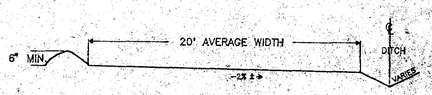

TYPICAL CROSS SECTION C–C'

SCALE: 1" = 5'

NOTE: Roads are crowned as shown. Actual dimensions and slopes may vary on surface.

SUPERSEDED
EFFECTIVE:
AUG 19 1996

SEE PLATES 2-4 FOR SURFACE FACILITIES
SEE PLATES 7-1 FOR HYDROLOGY
SEE TABLE 7.2-10 FOR DIVERSION CHARACTERISTICS

REV.	DATE	REMARKS	APPR.
1	11/20/92	Shower House Road Design (92H)	2/08/93
2	10/22/93	Tank Seam Road Design Added (93B)	7/22/94
3			
4			
5			
6			
7			
8			
9			
10			

RECEIVED
AUG 19 1996
DIV. OF OIL, GAS & MINING

REGISTERED PROFESSIONAL ENGINEER
No. 7900
KIMLY C. MANGUM
STATE OF UTAH

CO-OP MINING CO.
HUNTINGTON, UTAH

ROAD – DETAILS

SCALE:	DRAWN BY:	DATE:
AS SHOWN	C. Reynolds	11-20-92

BEAR CANYON | PLATE 3-5C