PRIMARY SHOWER HOUSE ROAD

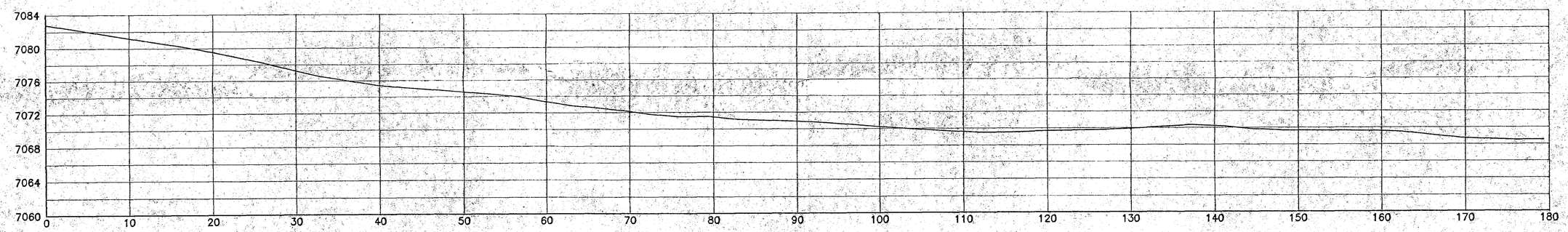

PROFILE

SUPERSEDED
EFFECTIVE:
FEB 20 1996
DIVISION OIL, GAS AND MINING

NOTE: Roads are crowned as shown. Actual dimensions and slopes may vary on surface.

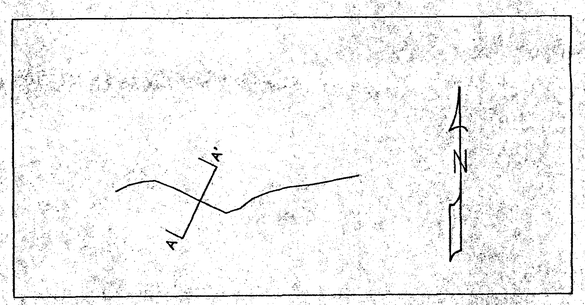

PLAN VIEW

SCALE: 1" = 50'



TYPICAL CROSS-SECTION A-A'

SCALE: 1" = 5'

SEE PLATES 2-4 FOR SURFACE FACILITIES
SEE PLATES 7-1 FOR HYDROLOGY
SEE TABLE 7.2-10 FOR DIVERSION CHARACTERISTICS

REV.	DATE	REMARKS	APPR.
1	11/20/92	Shower House Road Design (92H)	2/09/93
2			
3			
4			
5			
6			
7			
8			
9			
10			

AMENDMENT TO
APPROVED Mining & Reclamation Plan
Approved, Division of Oil, Gas & Mining
RECEIVED
FEB 24 1993
DIVISION OF OIL GAS & MINING
by all 92H date 2/9/93

REGISTERED PROFESSIONAL ENGINEER
No. 7900
KIMLY C. MAXSUM
STATE OF UTAH

CO-OP MINING CO.
HUNTINGTON, UTAH

ROAD - DETAILS

SCALE:	DRAWN BY:	DATE:
AS SHOWN	C. Reynolds	11-20-92

BEAR CANYON | PLATE 3-5C