0027

C/015/025
Incoming
OK

From: "Mark Reynolds" <cwmining@etv.net>
To: <PRISCILLABURTON@utah.gov>
Date: 9/6/02 9:41AM

Sorry, looks like we messed up once again. Charles pointed out to me that I had not updated the mining that had taken place in our #1 Mine. This map is the same as the last one except that it shows all of the areas that we have pulled pillars.

P:\GROUPS\COAL\WP\015025.BCN\FINAL\E3_pwbAM02B-1.doc

C/015/025
Incoming
OK

C. W. MINING CO.

HUNTINGTON, UTAH

BLIND CANYON SEAM

SCALE:	DRAWN BY:	DATE:
1" = 500'	C. Reynolds	9-05-02

BEAR CANYON PLATE 3-4A

LICENSED PROFESSIONAL ENGINEER
CHARLES REYNOLDS
No. 179670
STATE OF UTAH

cn=Charles, o=C. W. Mining Co., c=US 2002.09.06 08:27:12 -07'00' I have reviewed this document

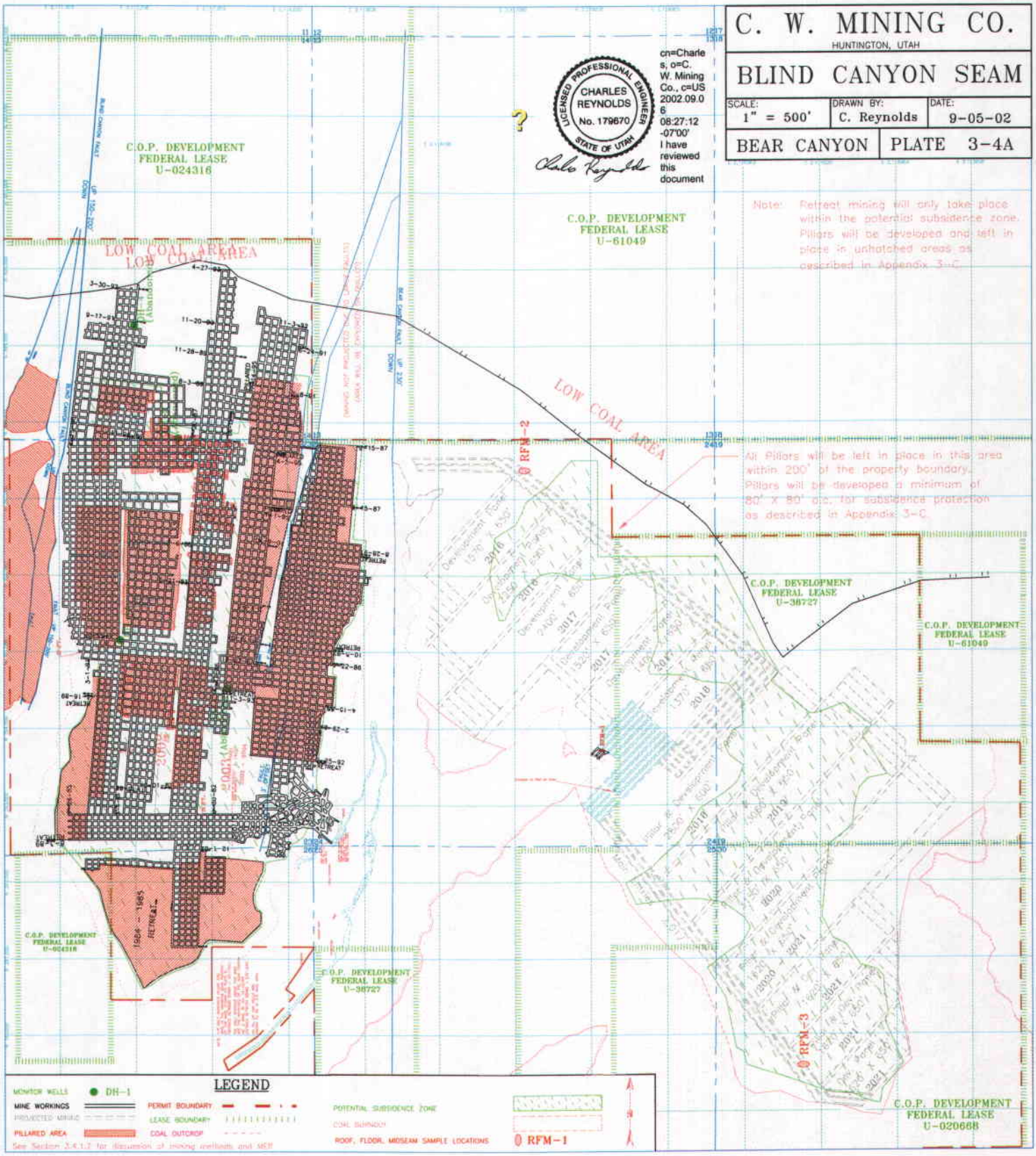

Old Johnson Reclamation Project

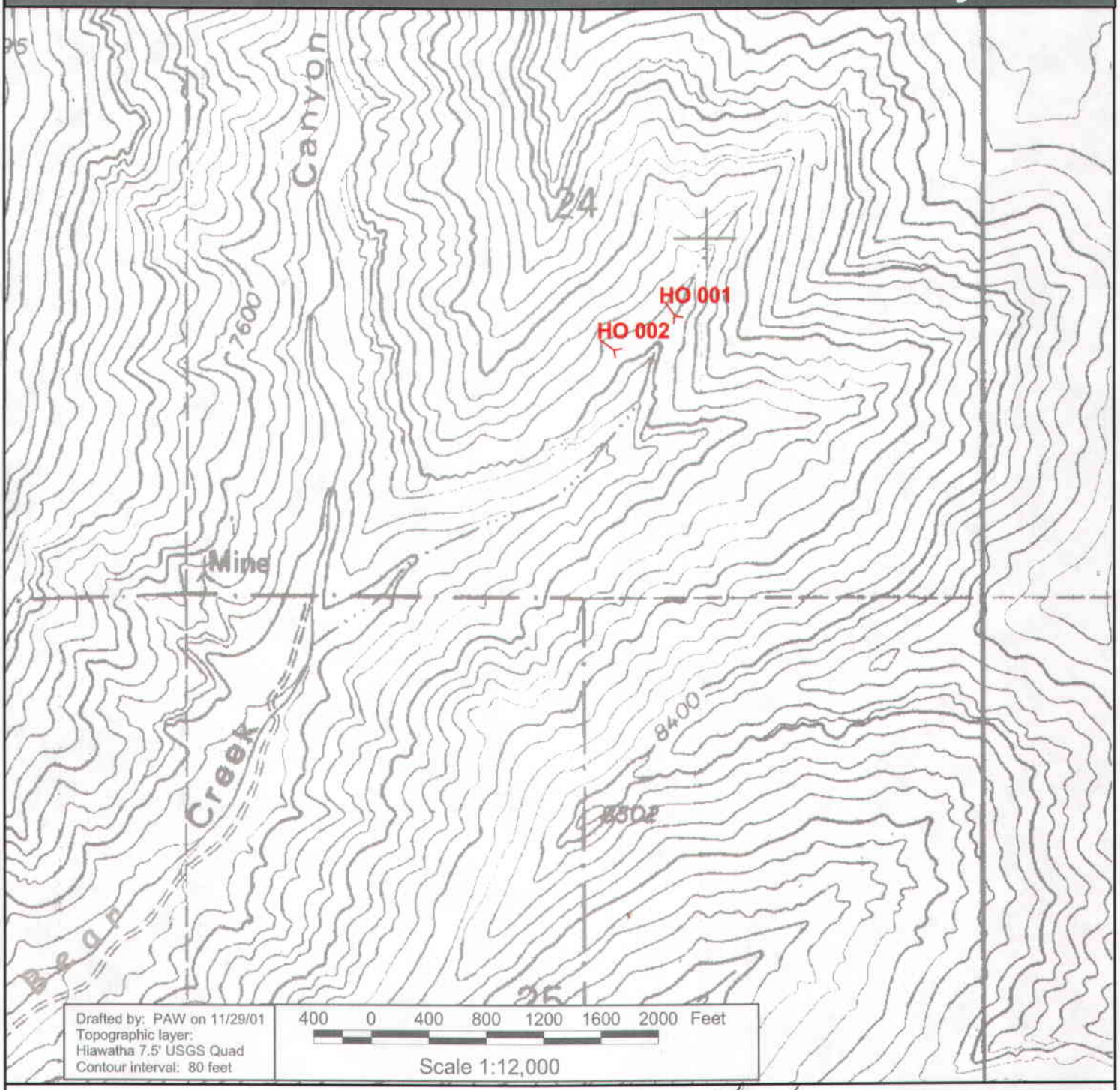

Bear Creek Abandoned Mine Location Map (sites 2 & 3)
Township 16 South, Range 7 East, Section 24 (SLBM)
Emery County Group, Map Sheet 2 of 7

Horizontal Opening (HO)

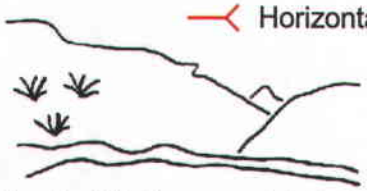

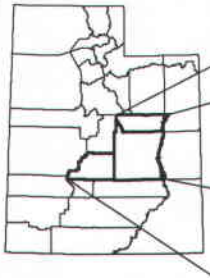

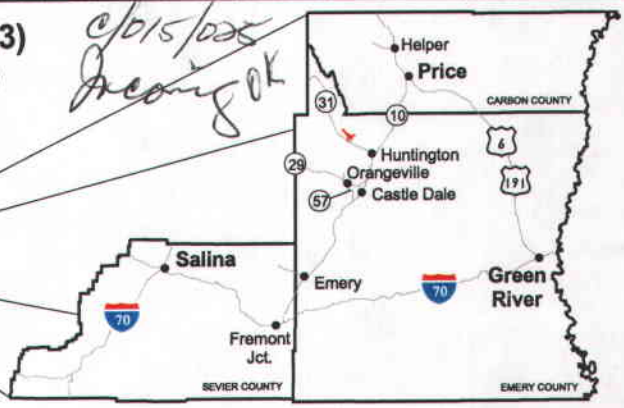

6/015/005
Incoming OK

Utah Oil Gas and Mining
Abandoned Mine Reclamation Program