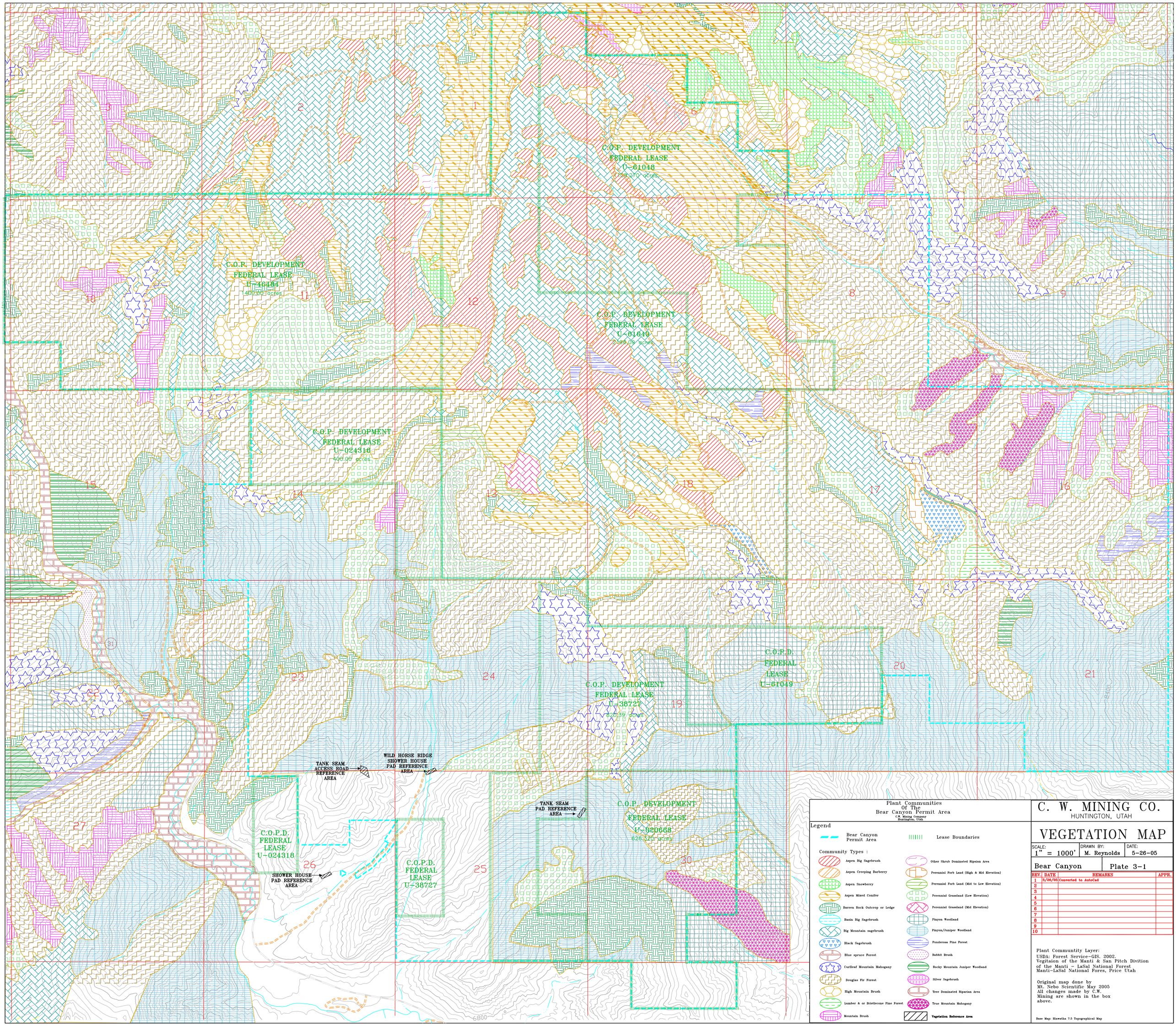
C.O.P. DEVELOPMENT
FEDERAL LEASE
U-61048
1198.270 acres
C.O.P. DEVELOPMENT
FEDERAL LEASE
U-46184
400.00 acres
C.O.P. DEVELOPMENT
FEDERAL LEASE
U-61049
2198.09 acres
C.O.P. DEVELOPMENT
FEDERAL LEASE
U-024316
400.00 acres
C.O.P. DEVELOPMENT
FEDERAL LEASE
U-38727
820.39 acres
C.O.P.D.
FEDERAL
LEASE
U-61049
C.O.P.D.
FEDERAL
LEASE
U-024316
C.O.P.D.
FEDERAL
LEASE
U-38727
C.O.P. DEVELOPMENT
FEDERAL LEASE
U-020668
626.320 acres
TANK SEAM
ACCESS ROAD
REFERENCE
AREA
WILD HORSE RIDGE
SHOWER HOUSE
PAD REFERENCE
AREA
TANK SEAM
PAD REFERENCE
AREA
SHOWER HOUSE
PAD REFERENCE
AREA
6800
Plant Communities
Of The
Bear Canyon Permit Area
C.W. Mining Company
Huntington, Utah
Legend
Bear Canyon
Permit Area
Lease Boundaries
Community Types :
Aspen Big Sagebrush
Aspen Creeping Barberry
Aspen Snowberry
Aspen Mixed Conifer
Barren Rock Outcrop or Ledge
Basin Big Sagebrush
Big Mountain sagebrush
Black Sagebrush
Blue spruce Forest
Curlleaf Mountain Mahogany
Douglas Fir Forest
High Mountain Brush
Lumber & or Bristlecone Pine Forest
Mountain Brush
Other Shrub Dominated Ripsian Area
Perennial Forb Land (High & Mid Elevation)
Perennial Forb Land (Mid to Low Elevation)
Perennial Grassland (Low Elevation)
Perennial Grassland (Mid Elevation)
Pinyon Woodland
Pinyon/Juniper Woodland
Ponderosa Pine Forest
Rabbit Brush
Rocky Mountain Juniper Woodland
Silver Sagebrush
Tree Dominated Riparian Area
True Mountain Mahogany
Vegetation Reference Area
C. W. MINING CO.
HUNTINGTON, UTAH
VEGETATION MAP
SCALE: 1" = 1000'
DRAWN BY: M. Reynolds
DATE: 5-26-05
Bear Canyon
Plate 3-1
REV. DATE REMARKS APPR.
1 5/26/05 Converted to AutoCad
2
3
4
5
6
7
8
9
10
Plant Communtity Layer:
USDA: Forest Service-GIS. 2002.
Vegitaion of the Manti & San Pitch Divition
of the Manti - LaSal National Forest
Manti-LaSal National Fores, Price Utah
Original map done by
Mt. Nebo Scientific May 2005
All changes made by C.W.
Mining are shown in the box
above.
Base Map: Hiawatha 7.5 Topographical Map

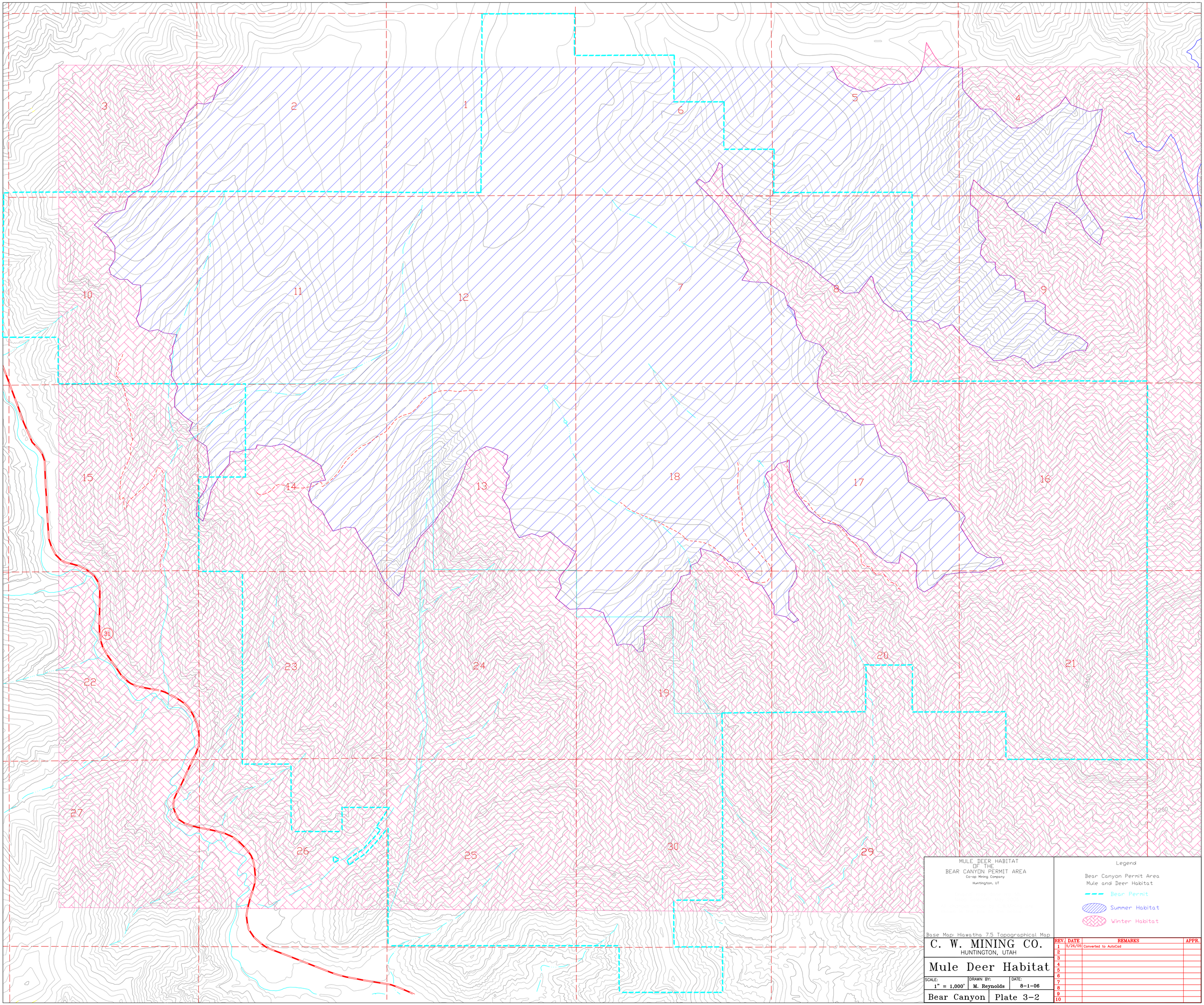

MULE DEER HABITAT
OF THE
BEAR CANYON PERMIT AREA
Co-op Mining Company
Huntington, UT

Base Map: Hiawatha 7.5 Topographical Map

Legend

Bear Canyon Permit Area
Mule and Deer Habitat

Bear Permit

Summer Habitat

Winter Habitat

C. W. MINING CO.
HUNTINGTON, UTAH

Mule Deer Habitat

SCALE:	DRAWN BY:	DATE:
1" = 1,000'	M. Reynolds	8-1-06

Bear Canyon | Plate 3-2

REV.	DATE	REMARKS	APPR.
1	5/26/05	Converted to AutoCad	
2			
3			
4			
5			
6			
7			
8			
9			
10			

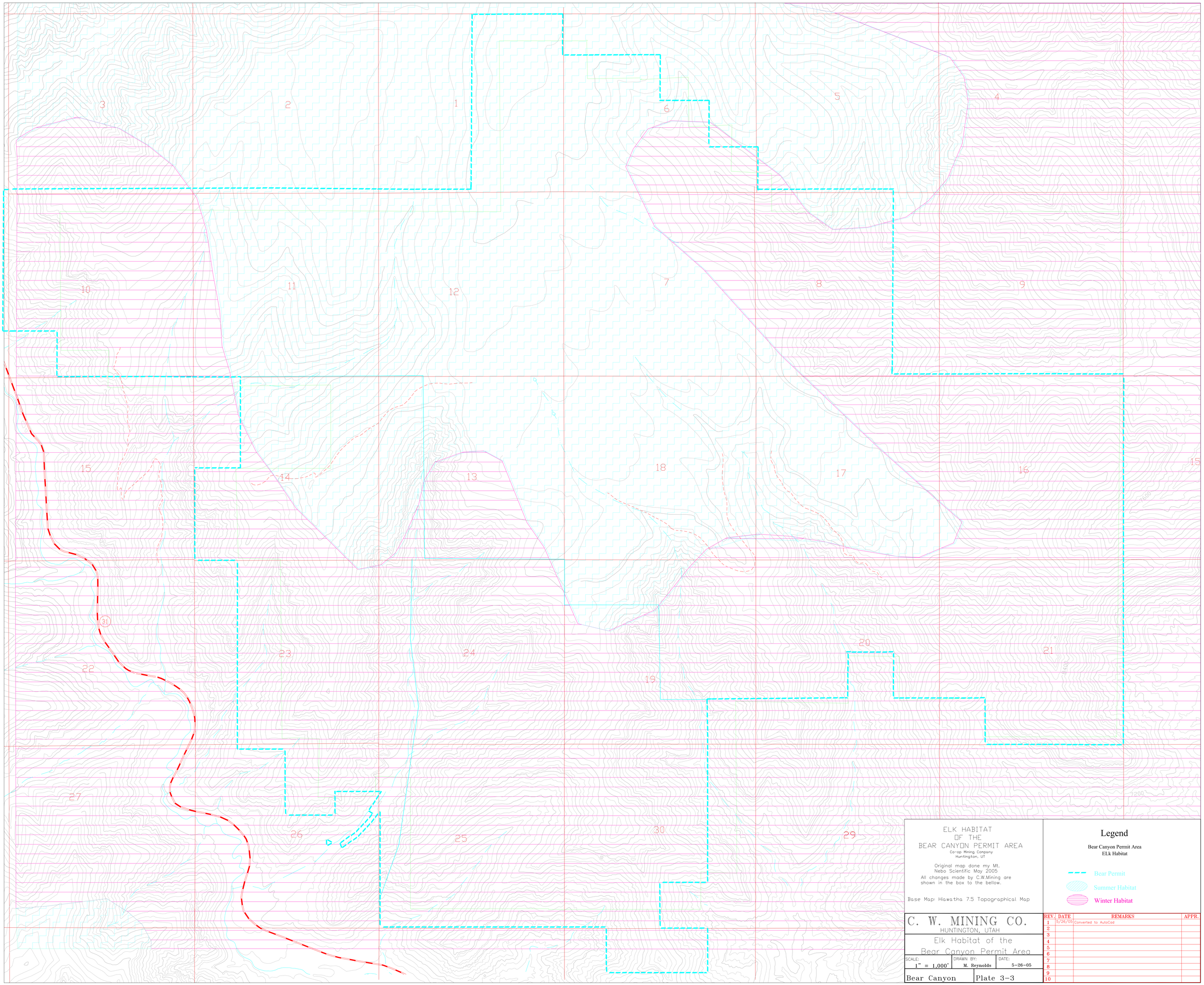

ELK HABITAT
OF THE
BEAR CANYON PERMIT AREA
Co-op Mining Company
Huntington, UT

Original map done my Mt.
Nebo Scientific May 2005
All changes made by C.W.Mining are
shown in the box to the bellow.

Base Map: Hiawatha 7.5 Topographical Map

Legend

Bear Canyon Permit Area
ELk Habitat

- Bear Permit
- Summer Habitat
- Winter Habitat

C. W. MINING CO.
HUNTINGTON, UTAH

Elk Habitat of the
Bear Canyon Permit Area

SCALE:	DRAWN BY:	DATE:
1" = 1,000'	M. Reynolds	5-26-05

Bear Canyon | Plate 3-3

REV.	DATE	REMARKS	APPR.
1	5/26/05	Converted to AutoCad	
2			
3			
4			
5			
6			
7			
8			
9			
10			

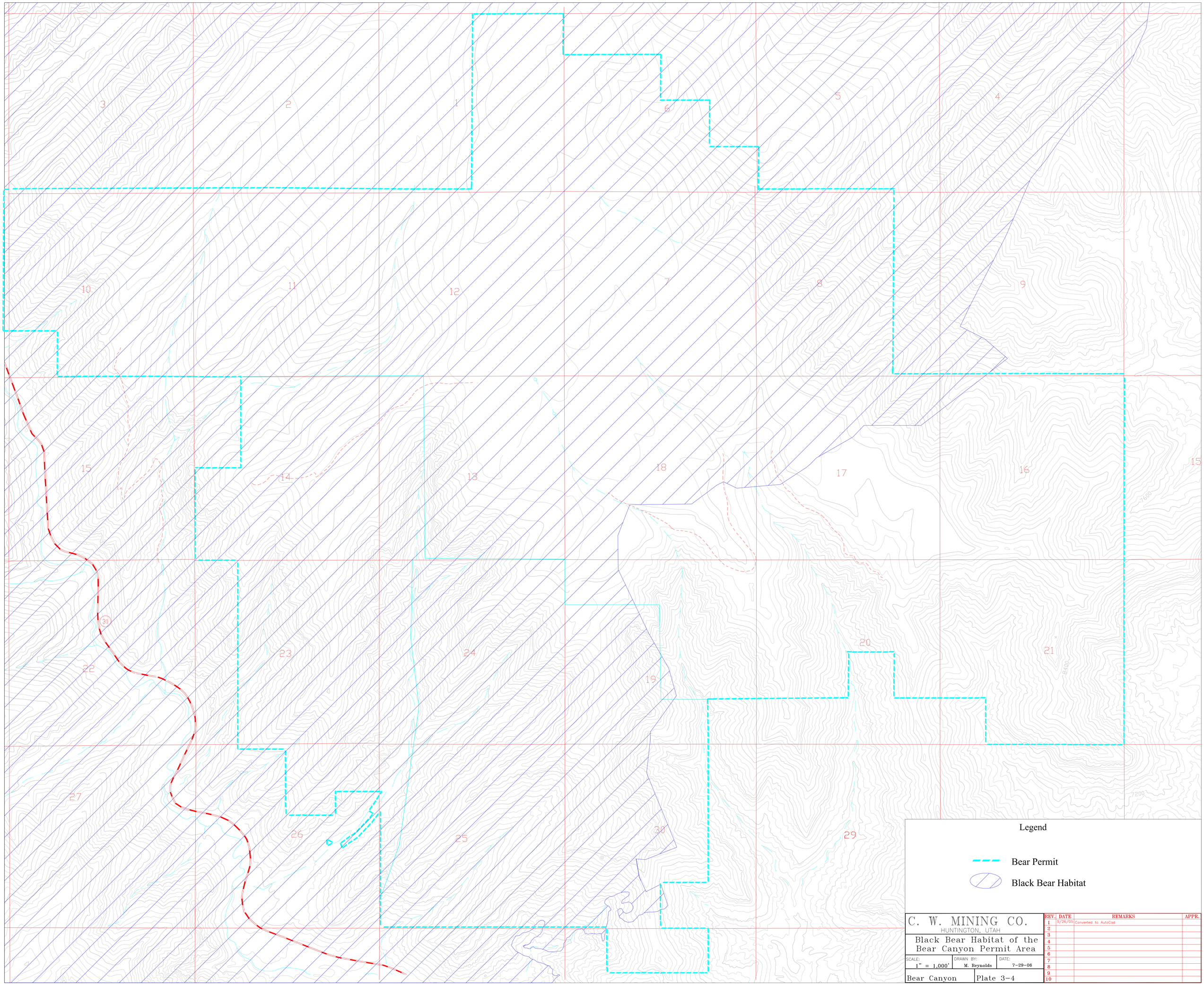

C. W. MINING CO.
HUNTINGTON, UTAH

Black Bear Habitat of the Bear Canyon Permit Area

SCALE:	DRAWN BY:	DATE:
1" = 1,000'	M. Reynolds	7-29-06

Bear Canyon | Plate 3-4

REV.	DATE	REMARKS	APPR.
1	5/26/05	Converted to AutoCad	
2			
3			
4			
5			
6			
7			
8			
9			
10			

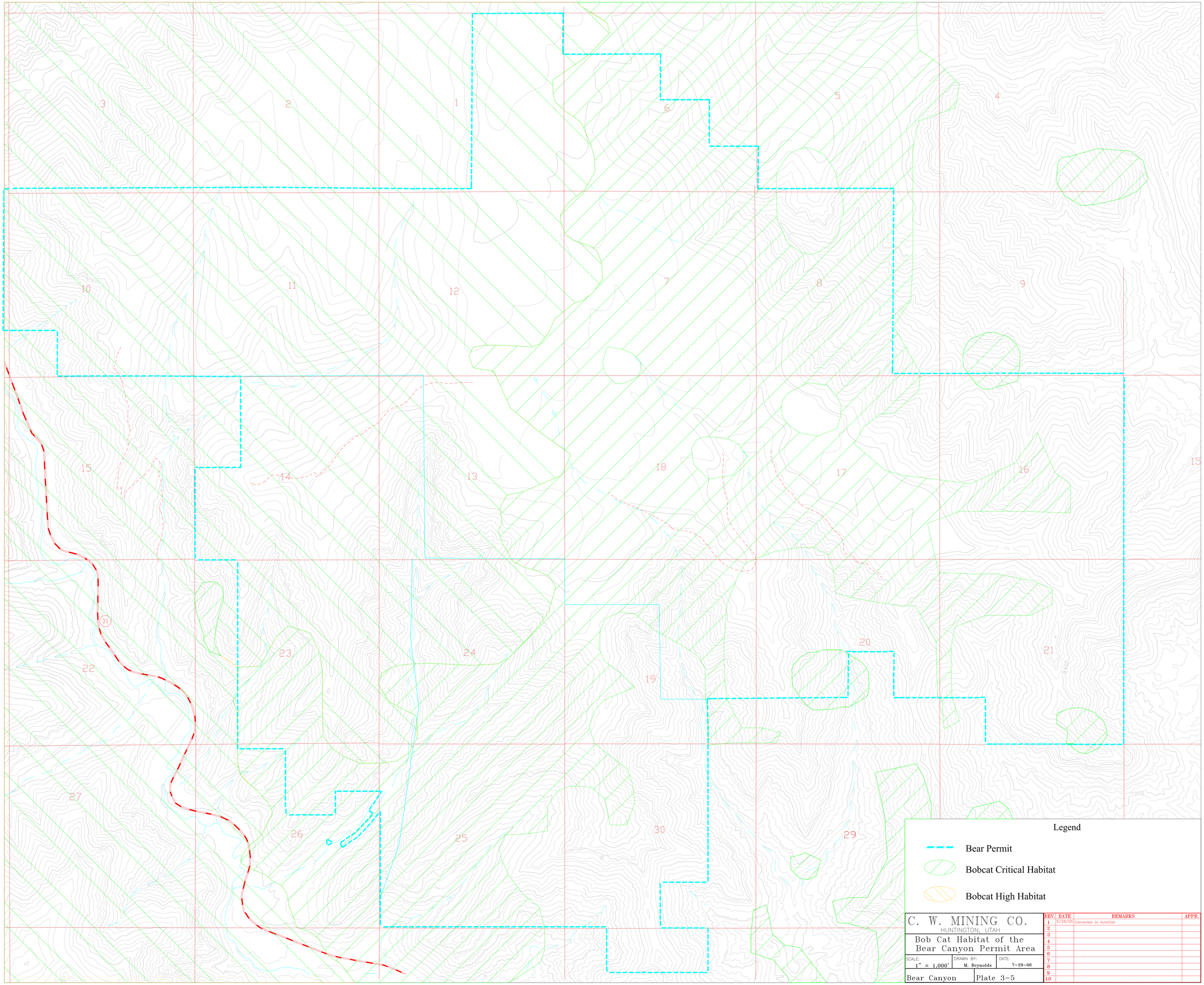
Legend
Bear Permit
Bobcat Critical Habitat
Bobcat High Habitat
C. W. MINING CO.
HUNTINGTON, UTAH
Bob Cat Habitat of the
Bear Canyon Permit Area
SCALE: 1" = 1,000'
DRAWN BY: M. Reynolds
DATE: 7-29-06
Bear Canyon
Plate 3-5
REV. DATE REMARKS APPR.
1 5/26/05 Converted to AutoCad
2
3
4
5
6
7
8
9
10