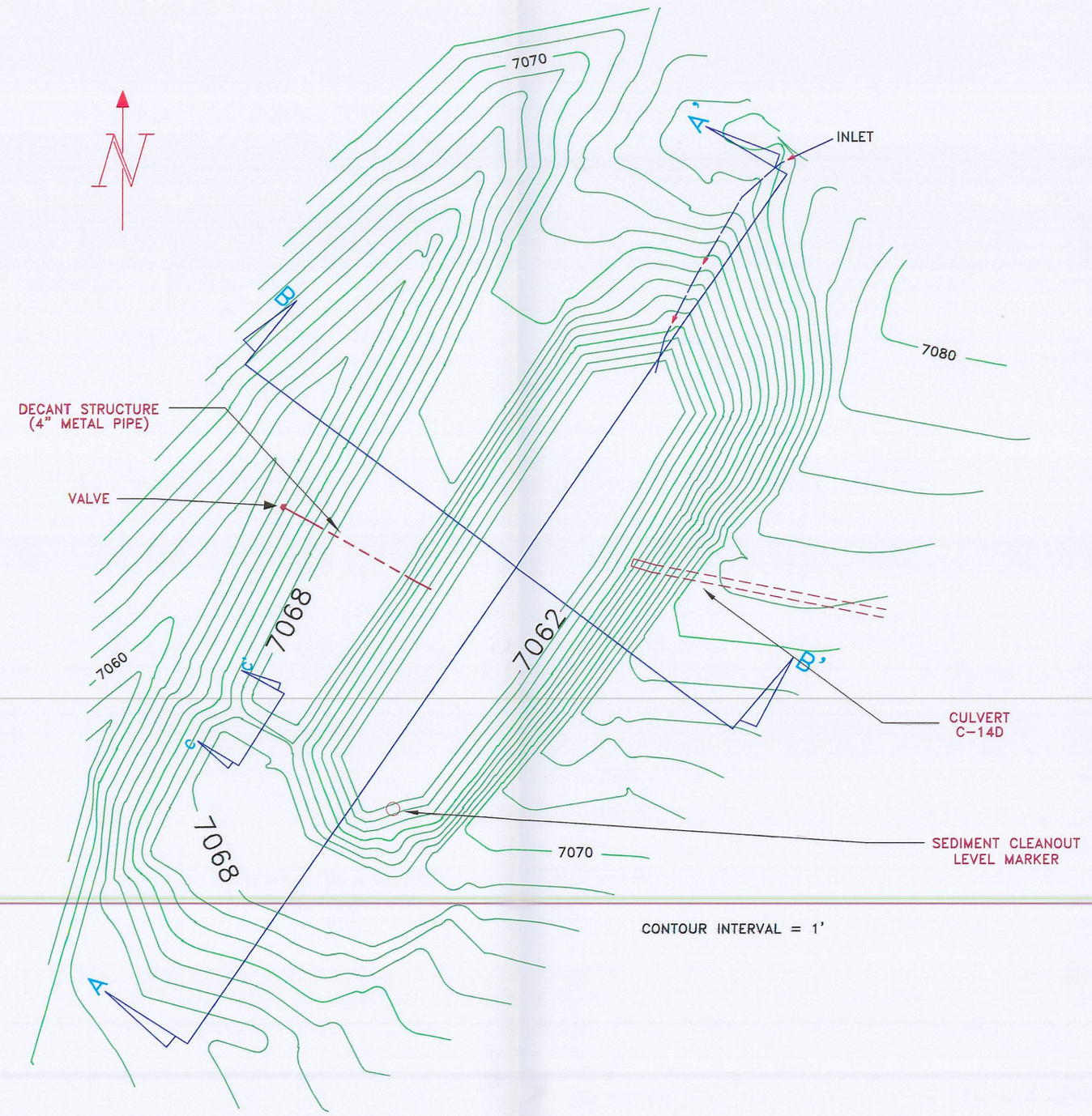

PLAN VIEW

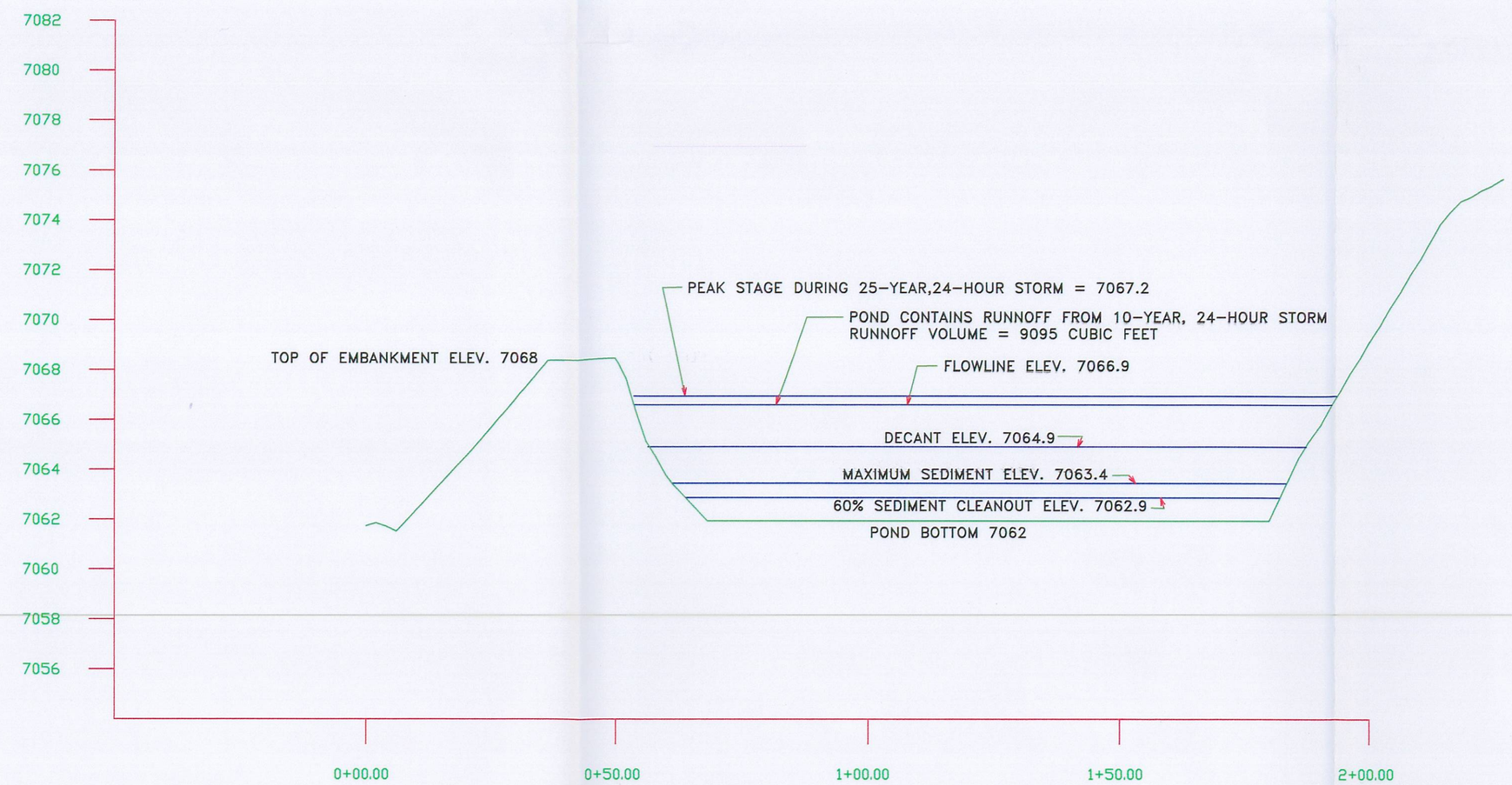

SECTION A-A'



SECTION C-C'

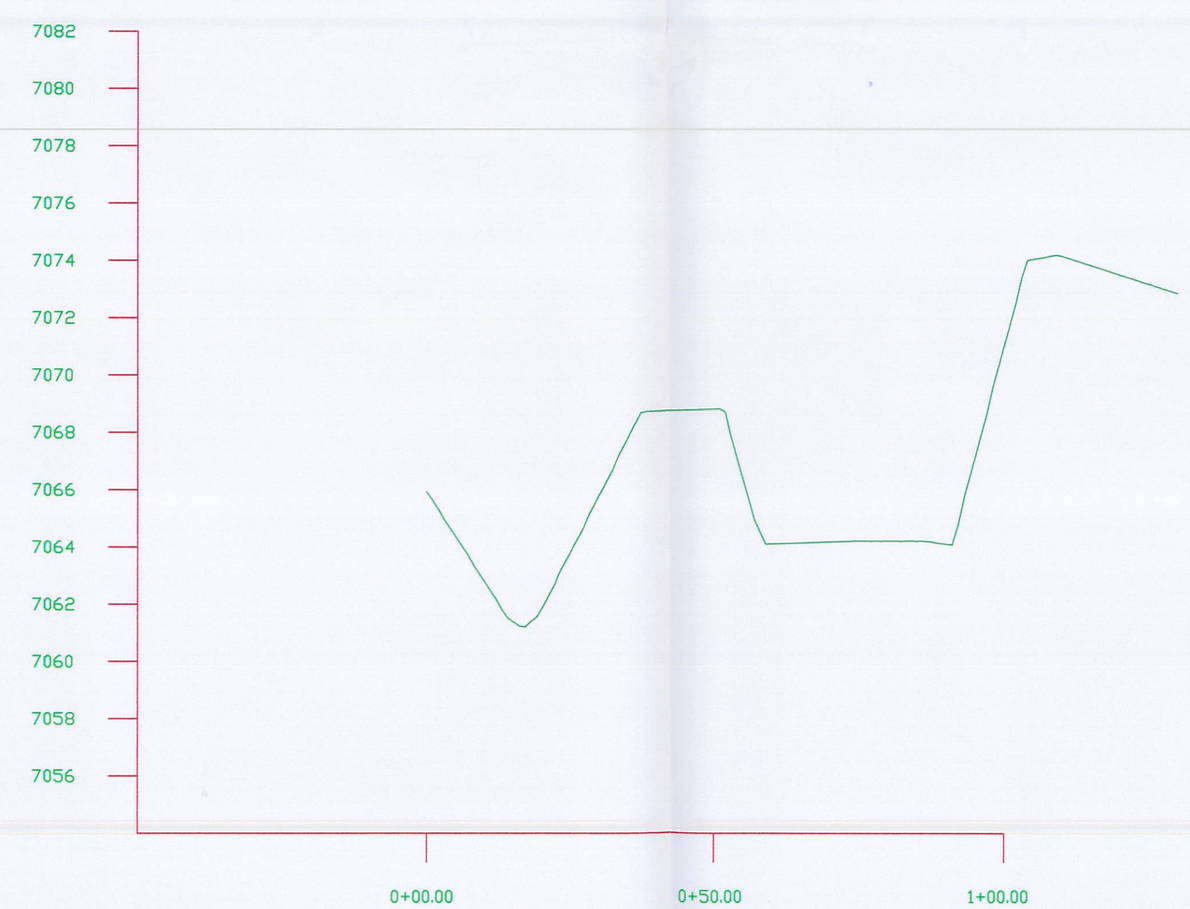

SECTION B-B'

File in:
☐ Confidential
☐ Shelf
☒ Expandable
Date Folder 10192010 C/ 0150025
See Incoming For additional

RECEIVED
OCT 19 2010
DIV. OF OIL, GAS & MINING

REV.	DATE	REMARKS
1	3/31/92	DECANT/SED. MARKER/CULVERT ADDED
2	8/01/02	Digitized Map
3	10/12/10	NOV-10068: Added C-14D, removed grouted inlet to Pond
4		
5		
6		
7		
8		
9		
10		

ENGINEER'S CERTIFICATION

I hereby certify that this drawing was revised by me or under my direct supervision and that all of the information presented on this drawing is true and correct to the best of my knowledge and belief.

REGISTERED PROFESSIONAL ENGINEER
JAMES E. STOVER
10-14-10
STATE OF UTAH

James E. Stover
Utah P.E. 5160041-2202
Date

CASTLE VALLEY MINING, LLC

AS BUILT
SEDIMENT POND "B"

SCALE:	DRAWN BY:	DATE:
1"= 20'	C. REYNOLDS	8/01/91

BEAR CANYON | PLATE 7-3