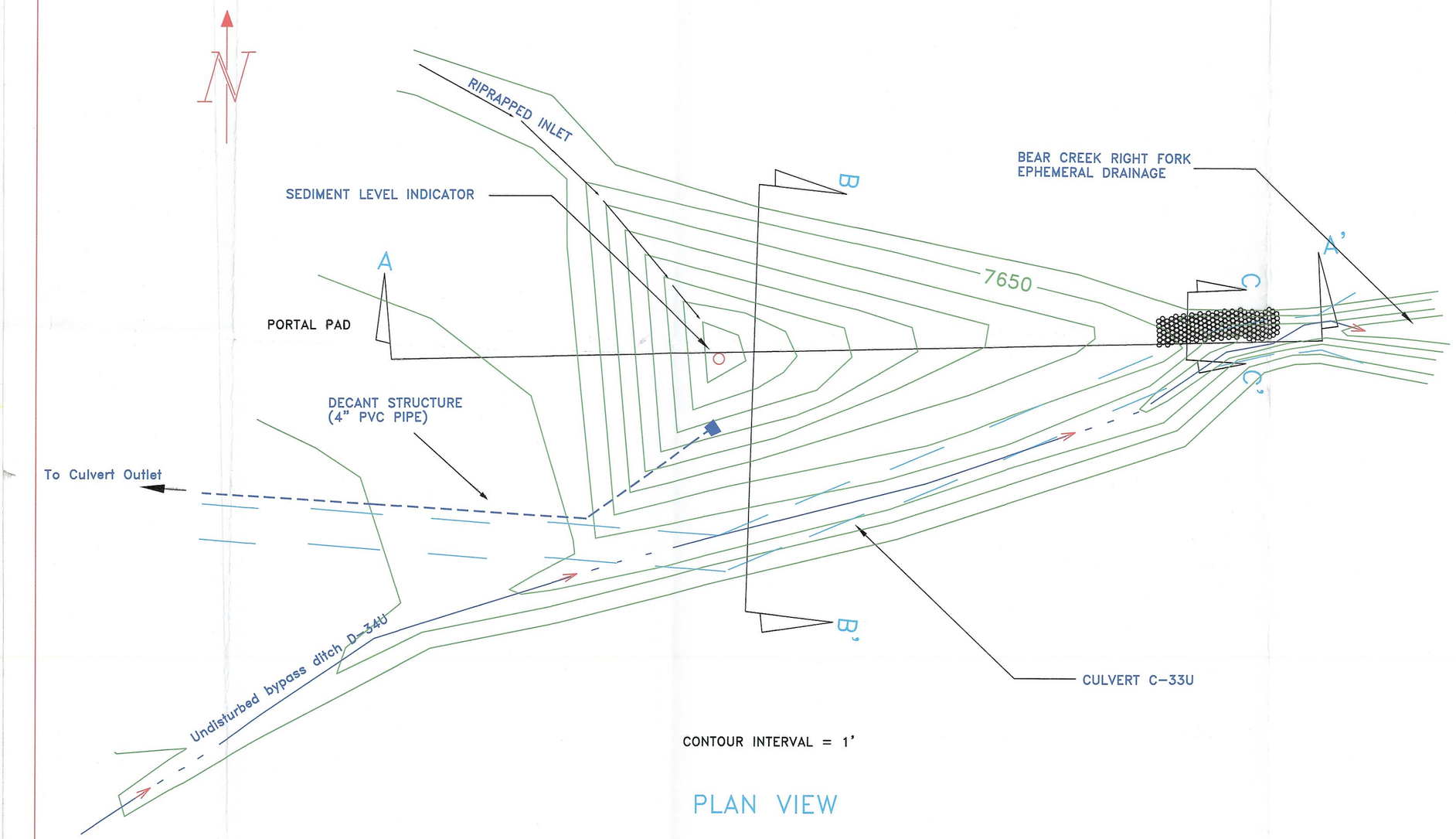

PLAN VIEW

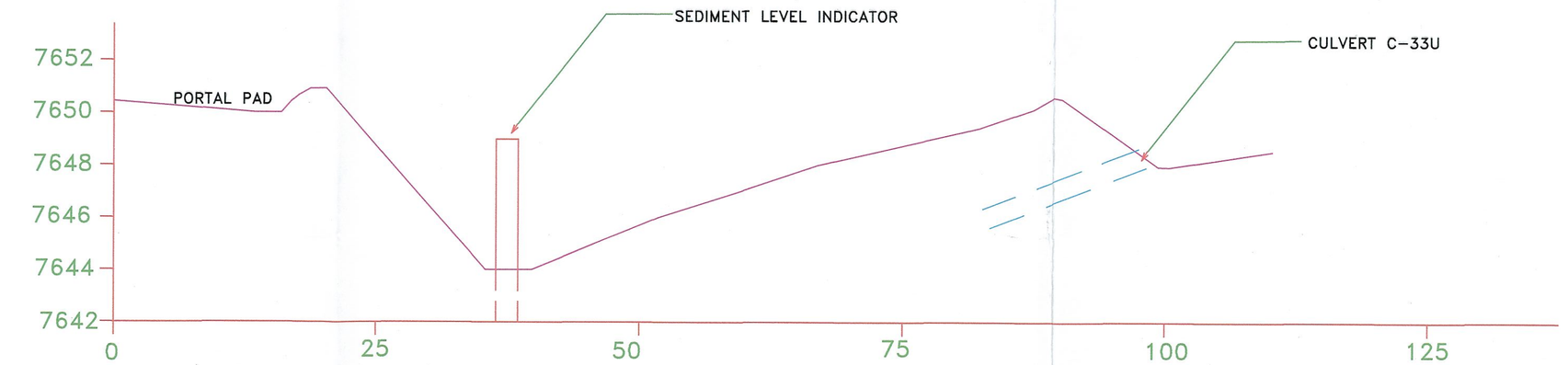

SECTION A-A'

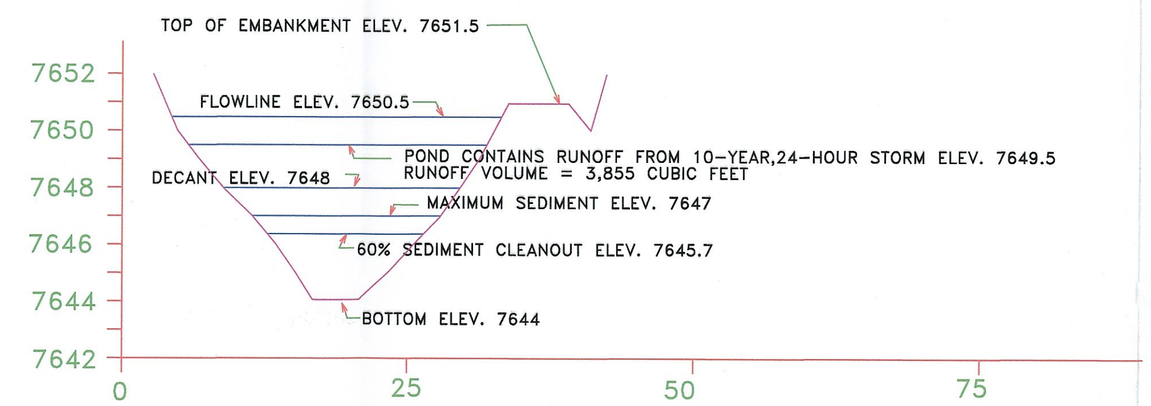

SECTION B-B'

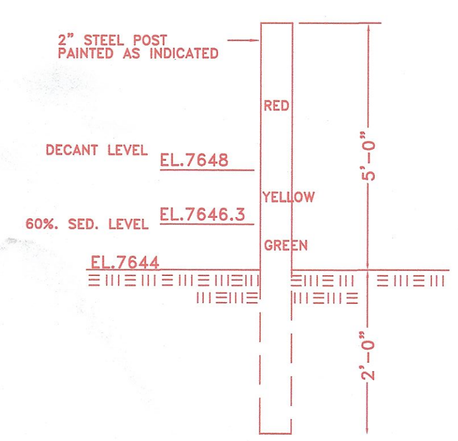

SEDIMENT LEVEL INDICATOR
N.T.S.

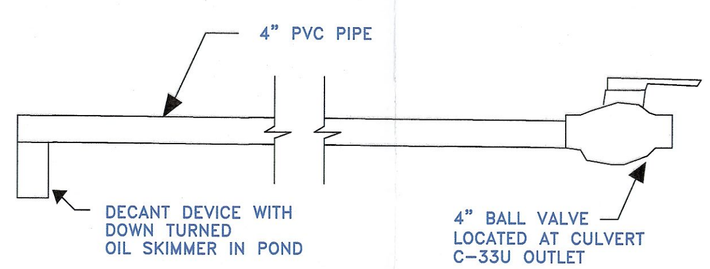

DECANT STRUCTURE DETAIL
N.T.S.

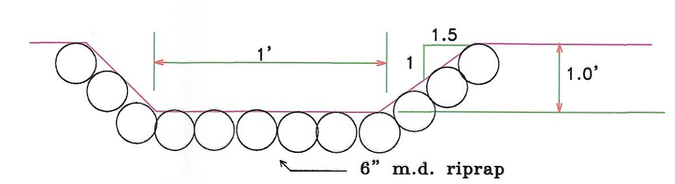

SPILLWAY SECTION C-C'
N.T.S.

REV.	DATE	REMARKS	APPR.
1			
2			
3			
4			
5			
6			
7			
8			
9			
10			

File in:
☐ Confidential
☐ Shelf
☒ Expandable
Date Folder 09092013C0150025
Incoming

RECEIVED
SEP 09 2013
DIV. OF OIL, GAS & MINING

PROFESSIONAL ENGINEER
No. 22-158281-2203
J. THOMAS PALUSO
STATE OF UTAH

CASTLE VALLEY MINING LLC.
HUNTINGTON, UTAH

SEDIMENT POND "D"

SCALE:	DRAWN BY:	DATE:
1"= 20'	C. REYNOLDS	6-25-01

BEAR CANYON | PLATE 7-11