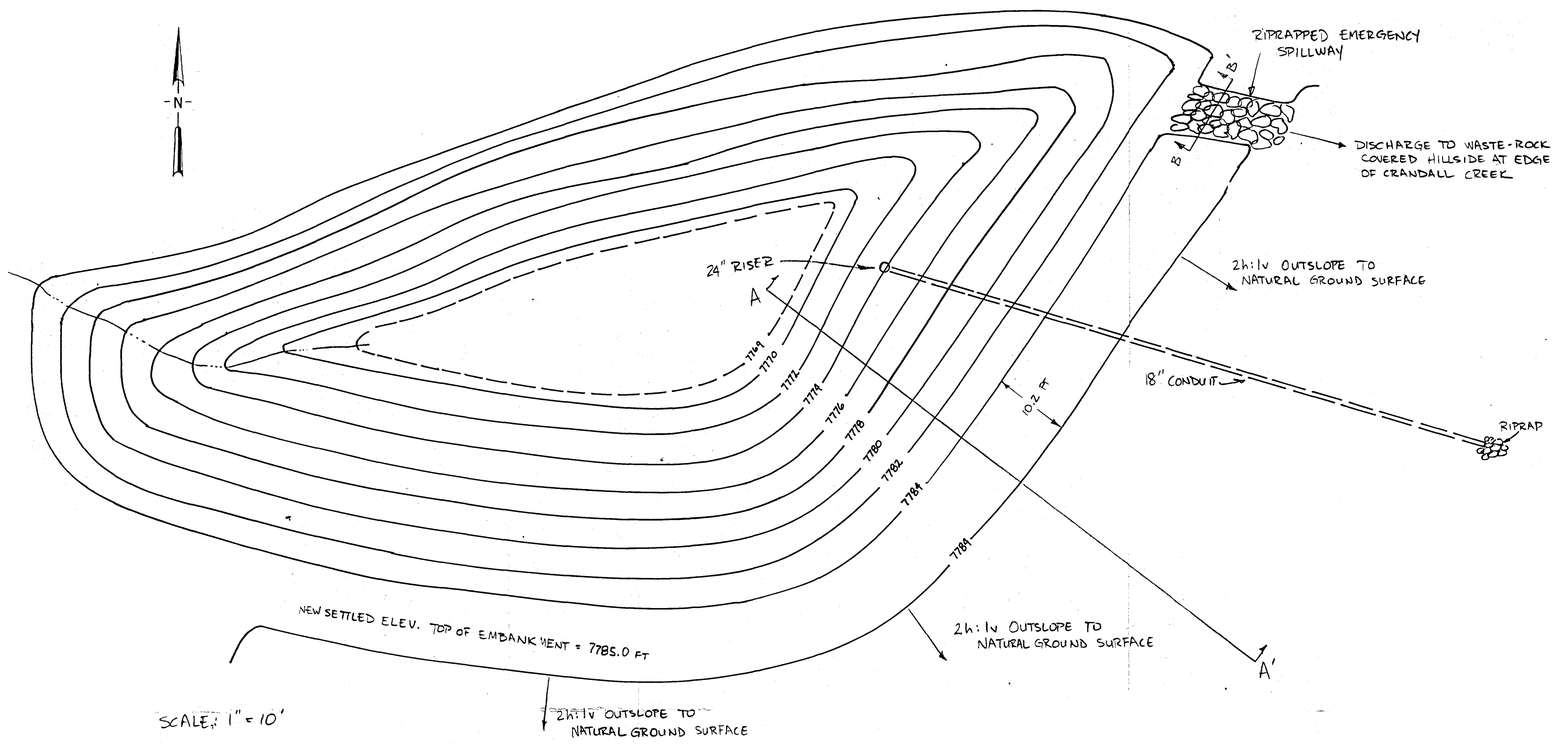

ENLARGED SEDIMENTATION POND - PLAN VIEW

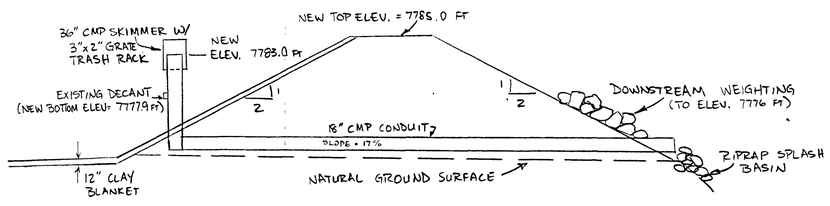

SCALE: 1" = 10'

SECTION A-A'
THROUGH EMBANKMENT

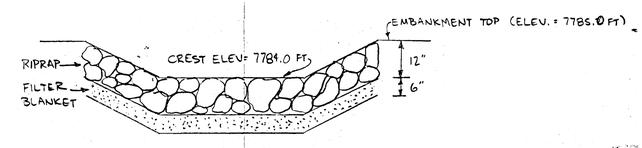

SCALE: 1" = 2'

SECTION B-B'
THROUGH EMERGENCY SPILLWAY

RECEIVED
OCT 21 1985
DIVISION OF OIL GAS & MINING

GENWAL COAL COMPANY HUNTINGTON, UTAH		
SEDIMENTATION POND DETAILS		
SCALE: AS NOTED	DRAWN BY: RBW	DATE: 5 Aug 1985
	PLATE 2	