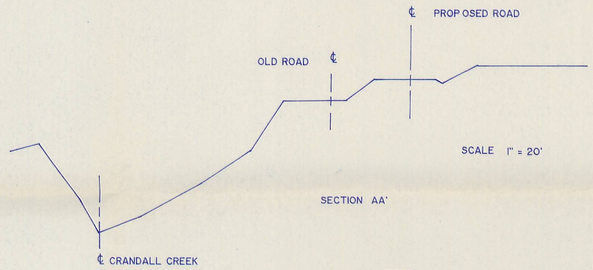
℄ PROPOSED ROAD
OLD ROAD ℄
SCALE 1" = 20'
SECTION AA'
℄ CRANDALL CREEK

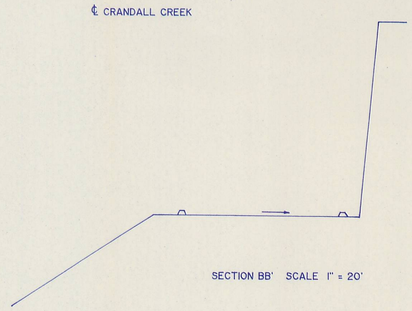
SECTION BB' SCALE 1" = 20'

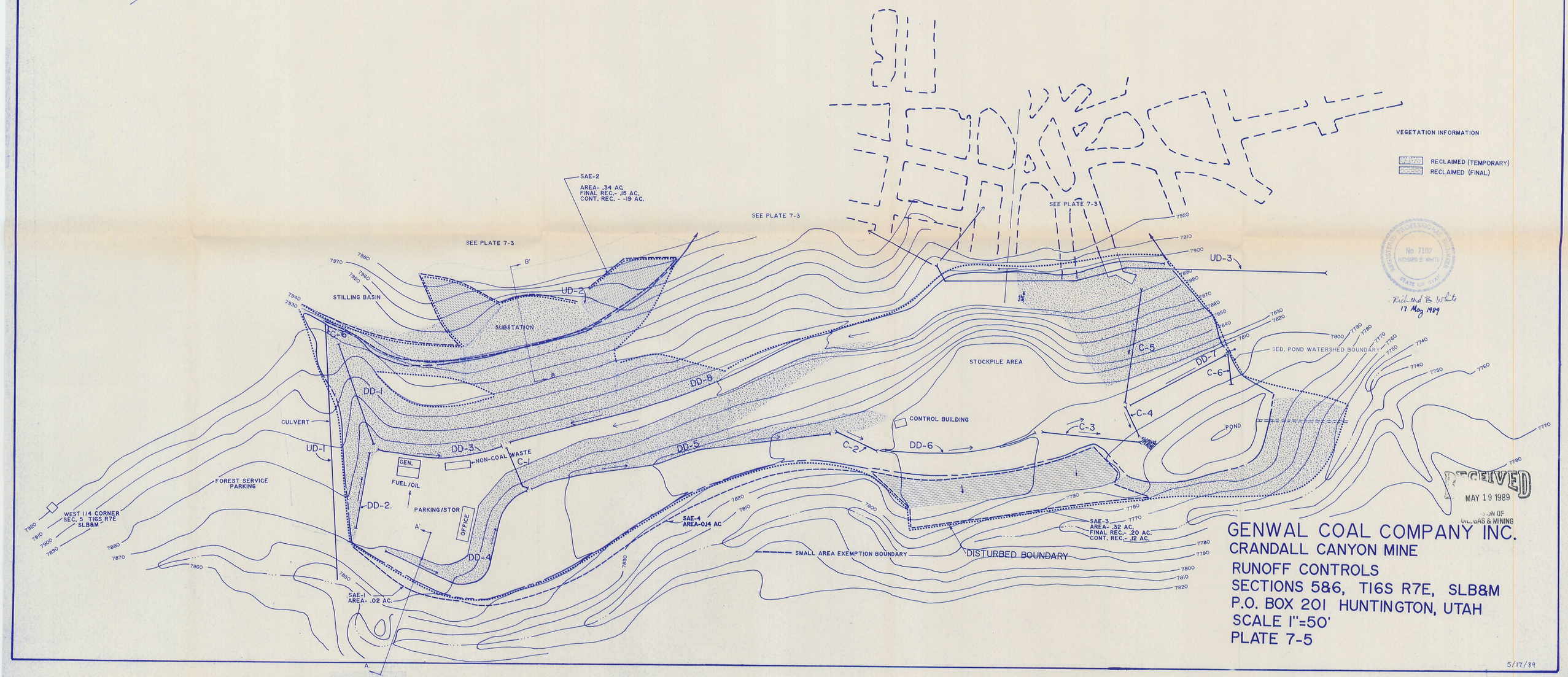
VEGETATION INFORMATION
RECLAIMED (TEMPORARY)
RECLAIMED (FINAL)
SAE-2
AREA- .34 AC.
FINAL REC.- .15 AC.
CONT. REC. - .19 AC.
SEE PLATE 7-3
SEE PLATE 7-3
SEE PLATE 7-3
STILLING BASIN
SUBSTATION
UD-2
UD-3
UD-1
DD-1
DD-2
DD-3
DD-4
DD-5
DD-6
DD-7
EC-6
C-1
C-2
C-3
C-4
C-5
C-6
CULVERT
NON-COAL WASTE
GEN.
FUEL/OIL
PARKING/STOR
OFFICE
FOREST SERVICE PARKING
WEST 1/4 CORNER SEC. 5 T16S R7E SLB&M
STOCKPILE AREA
CONTROL BUILDING
POND
SED. POND WATERSHED BOUNDARY
SAE-4
AREA-0.14 AC
SAE-3
AREA- .32 AC.
FINAL REC.- .20 AC.
CONT. REC.- .12 AC.
SAE-1
AREA- .02 AC.
SMALL AREA EXEMPTION BOUNDARY
DISTURBED BOUNDARY
A
A'
B
B'
REGISTERED PROFESSIONAL ENGINEER
No. 7102
RICHARD B. WHITE
STATE OF UTAH
Richard B. White
17 May 1989
RECEIVED
MAY 19 1989
DIVISION OF OIL, GAS & MINING
GENWAL COAL COMPANY INC.
CRANDALL CANYON MINE
RUNOFF CONTROLS
SECTIONS 5&6, T16S R7E, SLB&M
P.O. BOX 201 HUNTINGTON, UTAH
SCALE 1"=50'
PLATE 7-5
5/17/89