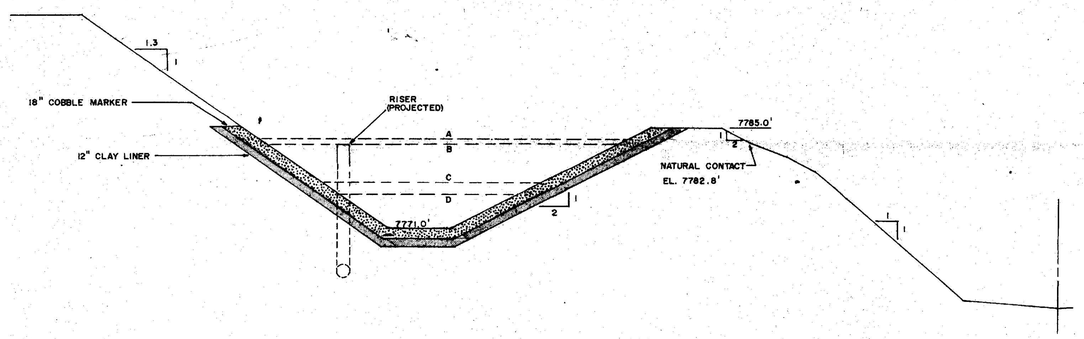

SECTION AA'

SCALE 1" = 10'

ELEVATIONS

A 25 YR. 24 HR. PEAK EL. 7783.1'
B 10 YR. 24 HR. STORAGE EL. 7782.6'
C SED. STORAGE EL. 7777.1'
D CLEANOUT EL. 7775.5'

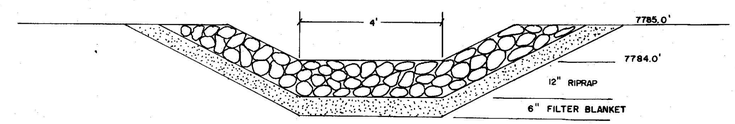

SCALE 1" = 2'

SECTION DD'

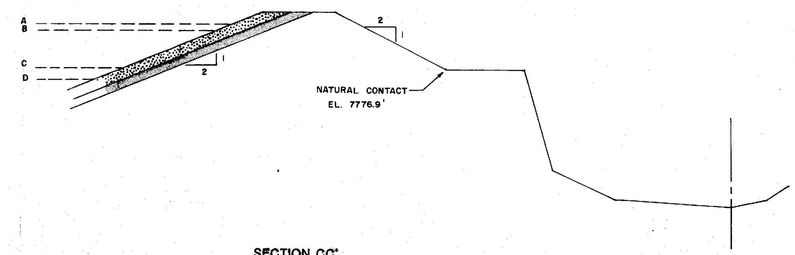

SECTION CC'

SCALE 1" = 10'

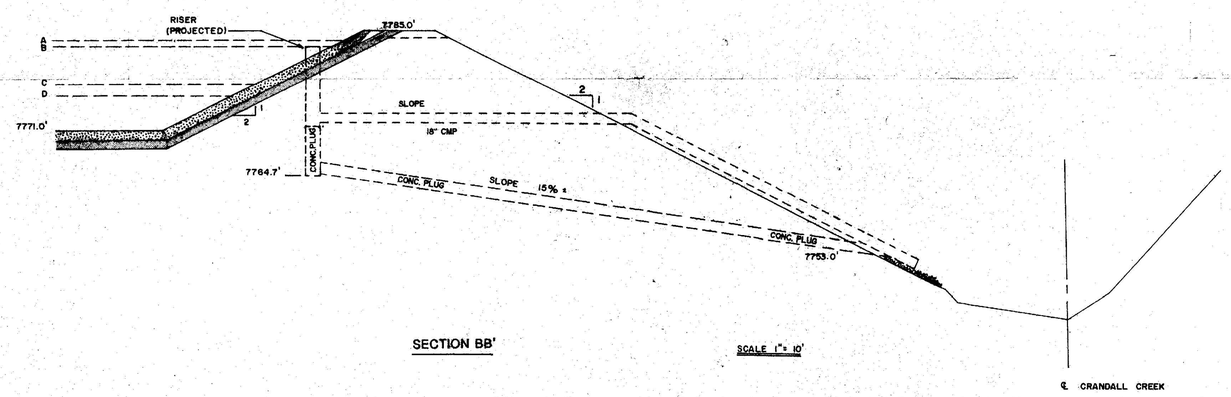

SECTION BB'

SCALE 1" = 10'

RECEIVED
AUG 22 1990
DIVISION OF
OIL, GAS & MINING
28 Jul 1989
RECEIVED
AUG 22 1990
DIVISION OF
OIL, GAS & MINING

GENWAL COAL COMPANY

SEDIMENT POND CROSS SECTIONS (DESIGN)

FEB 10, 1988 REVISED 7/89 ACK

SCALE AS NOTED

PLATE 7-6