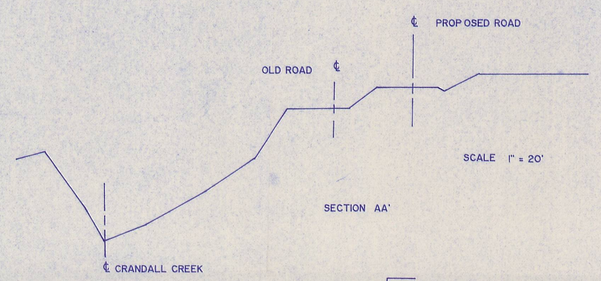
℄ PROPOSED ROAD
OLD ROAD ℄
SCALE 1" = 20'
SECTION AA'
℄ CRANDALL CREEK

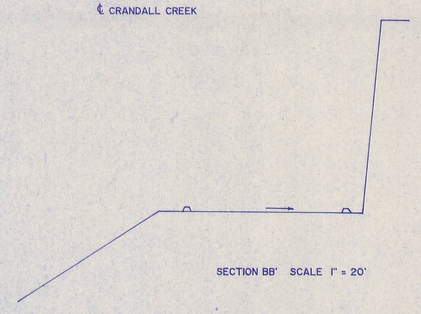
SECTION BB' SCALE 1" = 20'

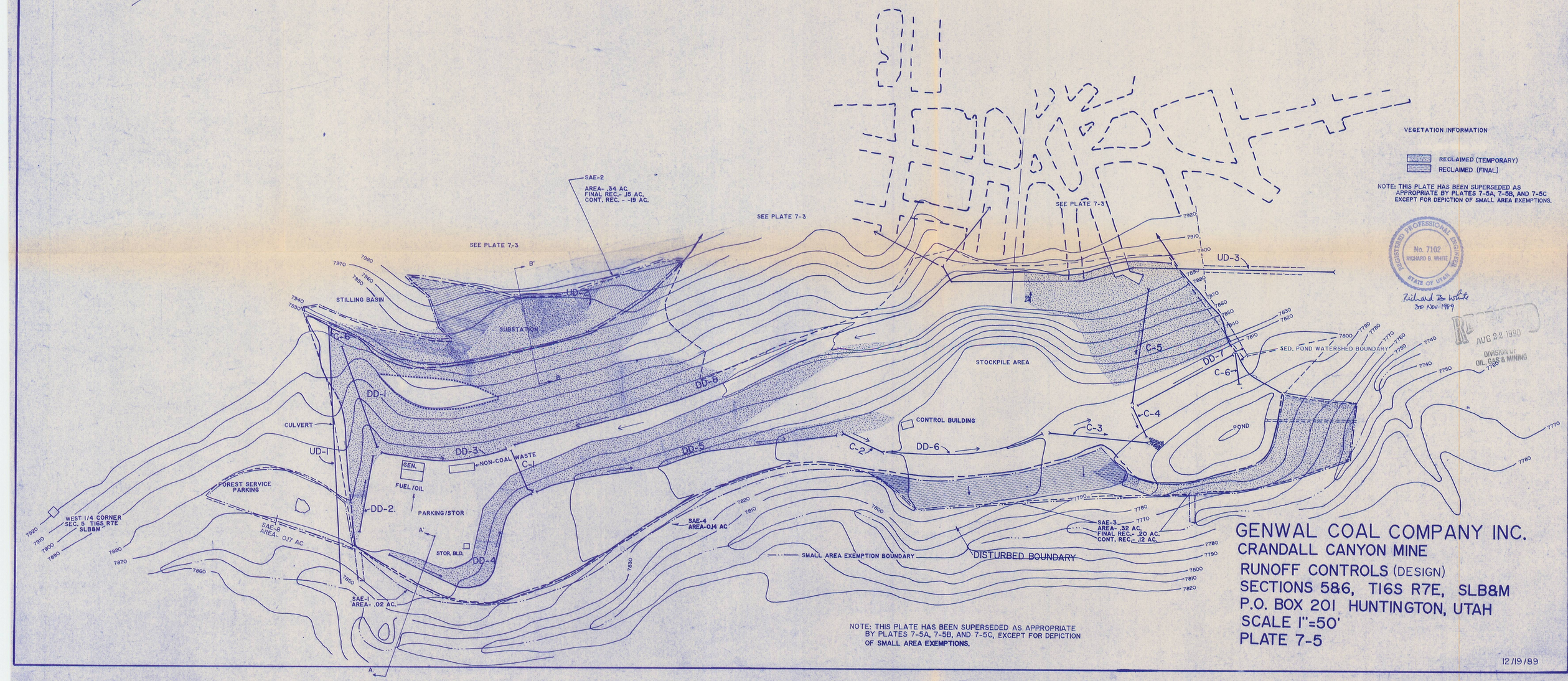
SAE-2
AREA- .34 AC
FINAL REC.- .15 AC.
CONT. REC. - .19 AC.
SEE PLATE 7-3
SEE PLATE 7-3
SEE PLATE 7-3
STILLING BASIN
SUBSTATION
UD-2
UD-3
UD-1
CULVERT
DD-1
DD-2
DD-3
DD-4
DD-5
DD-6
DD-7
C-1
C-2
C-3
C-4
C-5
C-6
NON-COAL WASTE
GEN.
FUEL/OIL
PARKING/STOR
STOR. BLD.
FOREST SERVICE PARKING
WEST 1/4 CORNER SEC. 5 T16S R7E SLB&M
SAE-8 AREA- .017 AC
SAE-1 AREA- .02 AC.
SAE-4 AREA-.014 AC
SAE-3 AREA- .32 AC. FINAL REC.- .20 AC. CONT. REC.- .12 AC.
STOCKPILE AREA
CONTROL BUILDING
POND
SED. POND WATERSHED BOUNDARY
SMALL AREA EXEMPTION BOUNDARY
DISTURBED BOUNDARY
VEGETATION INFORMATION
RECLAIMED (TEMPORARY)
RECLAIMED (FINAL)
NOTE: THIS PLATE HAS BEEN SUPERSEDED AS APPROPRIATE BY PLATES 7-5A, 7-5B, AND 7-5C EXCEPT FOR DEPICTION OF SMALL AREA EXEMPTIONS.
REGISTERED PROFESSIONAL ENGINEER No. 7102 RICHARD B. WHITE STATE OF UTAH
Richard B. White 30 NOV 1989
RECEIVED AUG 22 1990 DIVISION OF OIL, GAS & MINING
NOTE: THIS PLATE HAS BEEN SUPERSEDED AS APPROPRIATE BY PLATES 7-5A, 7-5B, AND 7-5C, EXCEPT FOR DEPICTION OF SMALL AREA EXEMPTIONS.
GENWAL COAL COMPANY INC.
CRANDALL CANYON MINE
RUNOFF CONTROLS (DESIGN)
SECTIONS 5&6, T16S R7E, SLB&M
P.O. BOX 201 HUNTINGTON, UTAH
SCALE 1"=50'
PLATE 7-5
12/19/89