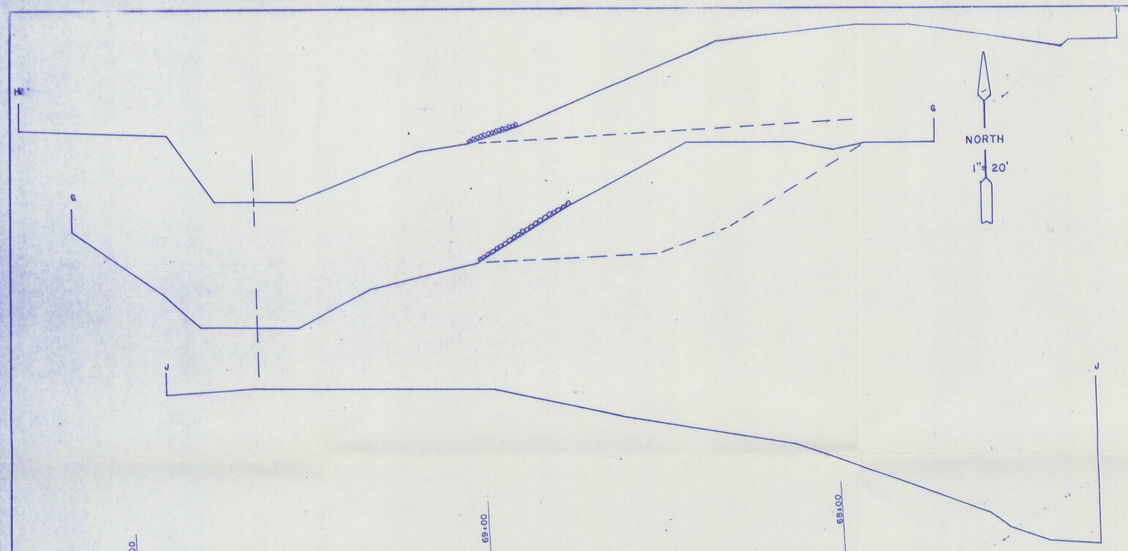

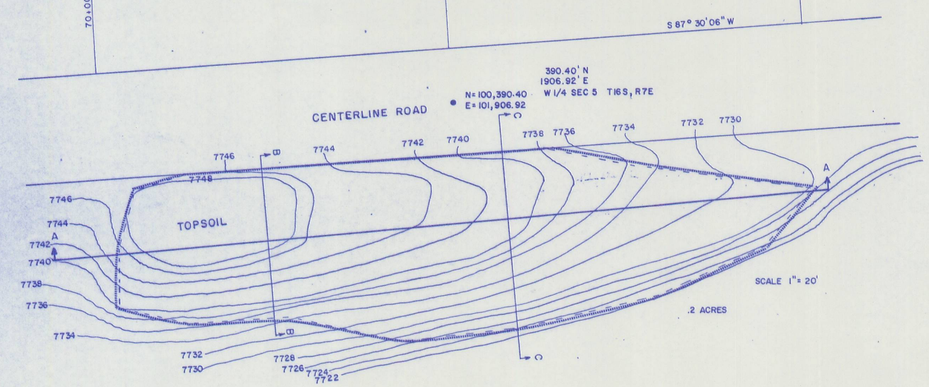

STOCKPILE NO. 1
VOLUME 943 cu. yd.

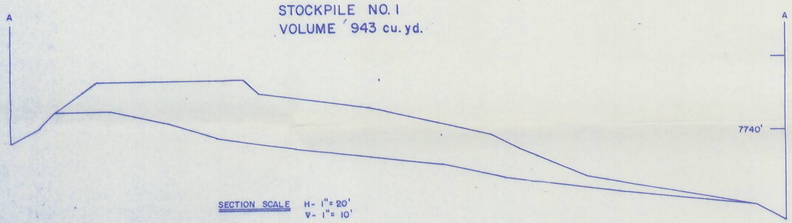

SECTION SCALE H- 1" = 20'
V- 1" = 10'

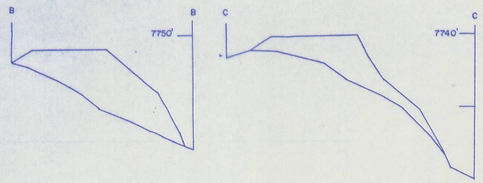

NOTE: ORIGINAL SURFACE CONTOUR OF PILES 1 & 2 NOT SURVEYED

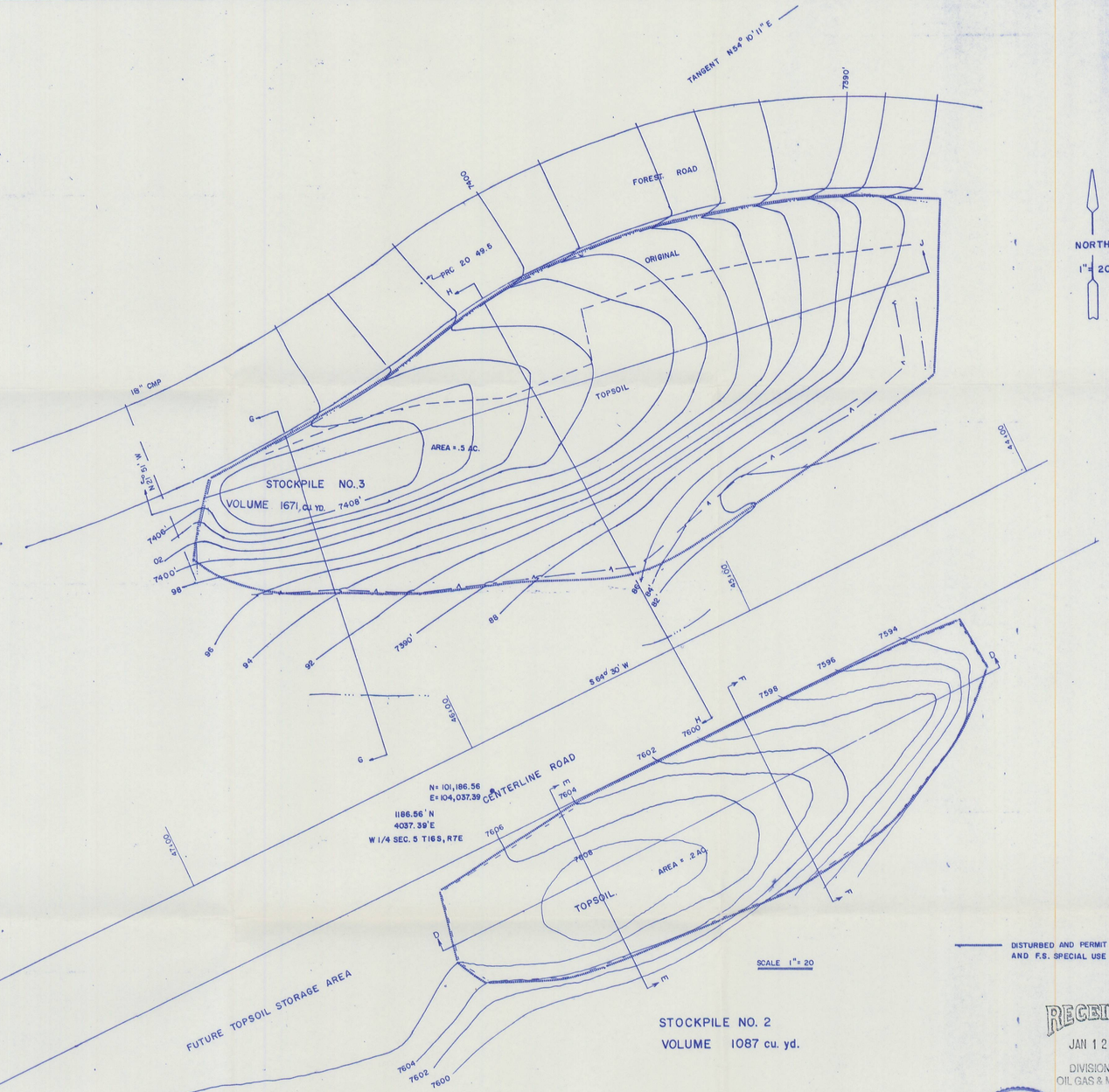

STOCKPILE NO. 2
VOLUME 1087 cu. yd.

DISTURBED AND PERMIT AREA A AND F.S. SPECIAL USE AREA

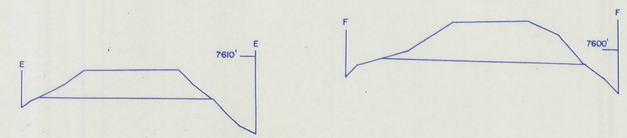

SECTION SCALE H- 1" = 20'
V- 1" = 10'



RECEIVED
JAN 12 1993
DIVISION OF
OIL GAS & MINING

REGISTERED PROFESSIONAL ENGINEER
7102
RICHARD B. WHITE
STATE OF UTAH

VOLUME 4 FILE COPY

NOTE: THE BONDED AREAS INCLUDE ALL AREAS THAT HAVE BEEN DISTURBED AND ARE LOCATED WITHIN THE DISTURBED AND PERMIT AREAS AS SHOWN ON THE MAP.

GENWAL COAL COMPANY INC.

CRANDALL CANYON MINE
TOPSOIL STORAGE PILES

PLATE 2-2 8/8/88