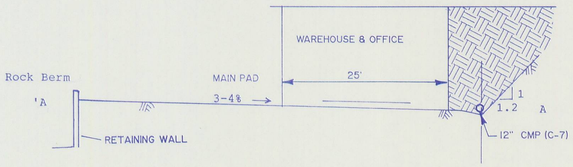

SECTION AA'
Scale 1"= 20'

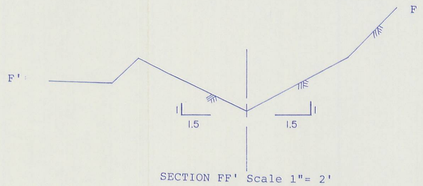

SECTION FF' Scale 1"= 2'

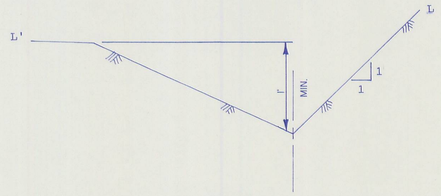

SECTION LL' Scale 1"= 2'

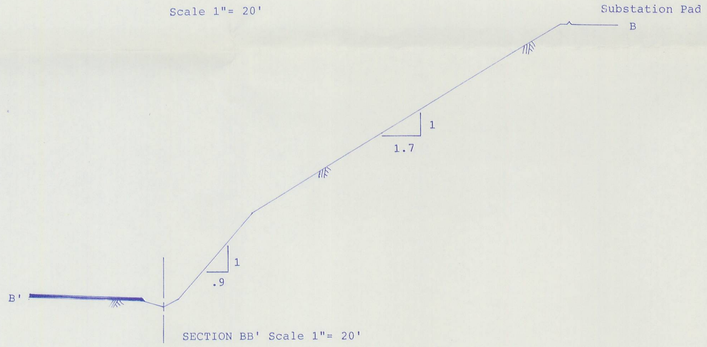

SECTION BB' Scale 1"= 20'

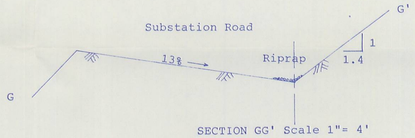

SECTION GG' Scale 1"= 4'



SECTION HH' Scale 1"= 4'

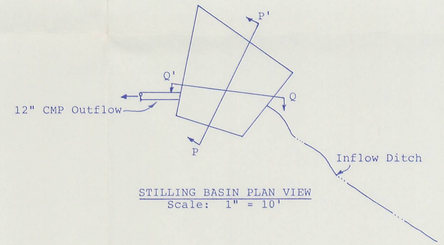

STILLING BASIN PLAN VIEW
Scale: 1" = 10'

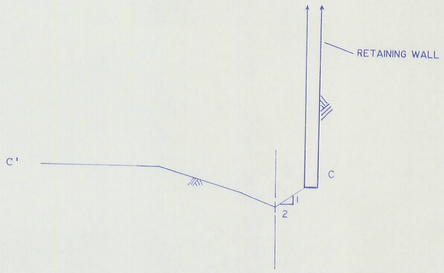

SECTION CC' Scale 1"= 2'



SECTION II'Scale 1"= 2'

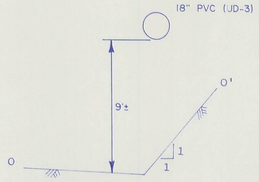

SECTION OO' Scale 1"= 4'

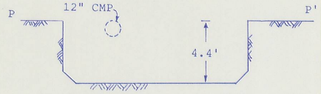

SECTION PP' Scale 1" = 5'

SECTION QQ' Scale 1" = 5'

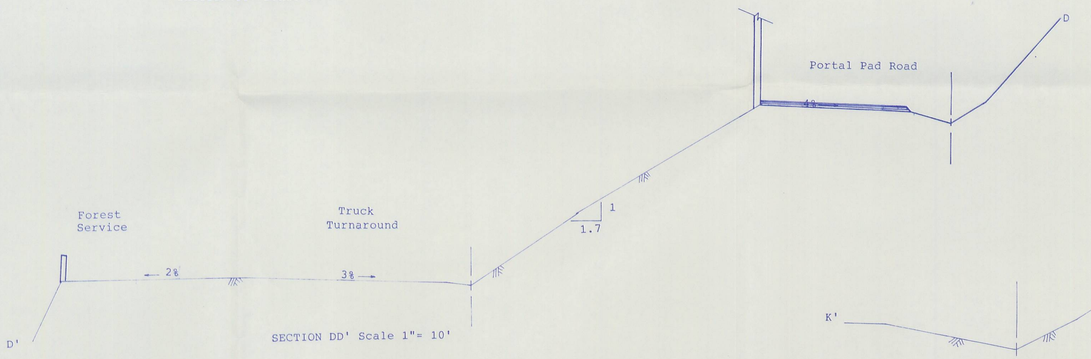

SECTION DD' Scale 1"= 10'

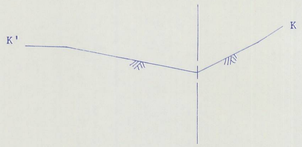

SECTION KK' Scale 1"= 2'

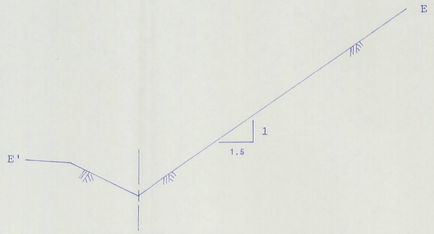

SECTION EE' Scale 1"= 2'

REGISTERED PROFESSIONAL ENGINEER
No. 7933
R. JAY MARSHALL
2/21/94
STATE OF UTAH

INCORPORATED
EFFECTIVE:
MAR 25 1994
UTAH DIVISION OIL, GAS AND MINING

RECEIVED
APR 5 1994
DIV. OF OIL, GAS & MINING

REVISED
2/21/94

GENWAL COAL COMPANY
CROSS SECTIONS (AS BUILT)
10/9/90
ACK
SCALE AS NOTED

PLATE 7-5b
NOTE: SEE PLATE S-10 FOR ROAD CROSS-SECTIONS