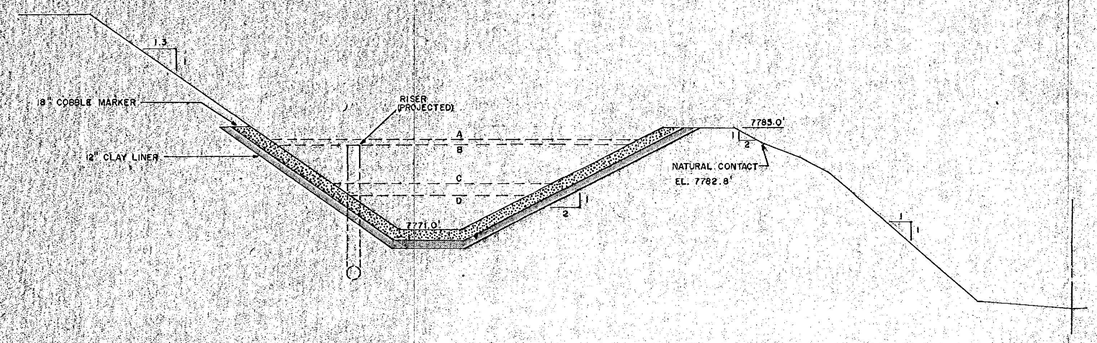

SECTION AA'

SCALE 1" = 10'

℄ CRANDALL CREEK

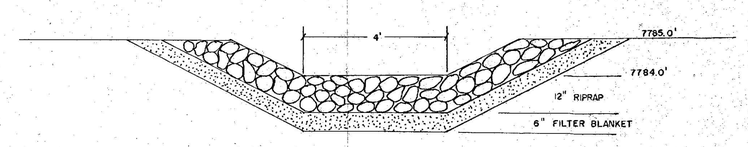

SCALE 1" = 2'

SECTION DD'

ELEVATIONS

A 25 YR. 24 HR. PEAK EL. 7783.1'
B 10 YR. 24 HR. STORAGE EL. 7782.8'
C SED. STORAGE EL. 7777.1'
D CLEANOUT EL. 7775.5'

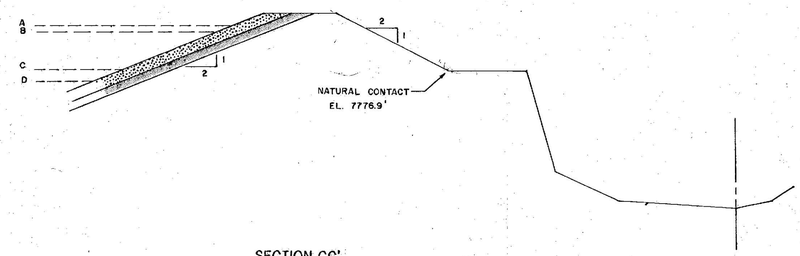

SECTION CC'

SCALE 1" = 10'

℄ CRANDALL CREEK

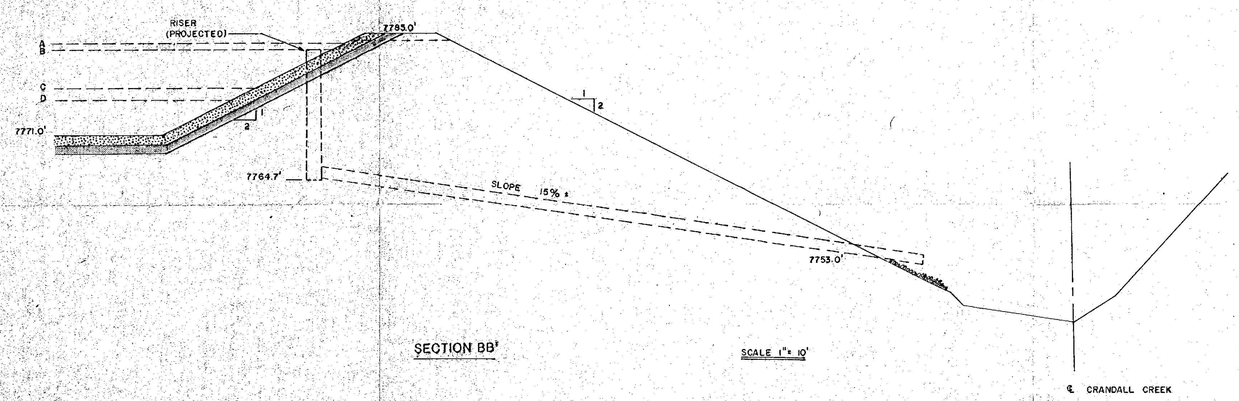

SECTION BB'

SCALE 1" = 10'

℄ CRANDALL CREEK

GENWAL COAL COMPANY

SEDIMENT POND CROSS SECTIONS

MAY 30, 1986 ACK

SCALE: AS NOTED

PLATE 7-6

RECEIVED
JUN 10 1986
DIVISION OF
OIL, GAS & MINING