0006

C/015/032
Incoming

Original
on shelf

GENWAL RESOURCES, INC.
SURFACE FACILITY TOUR
JULY 30, 2002

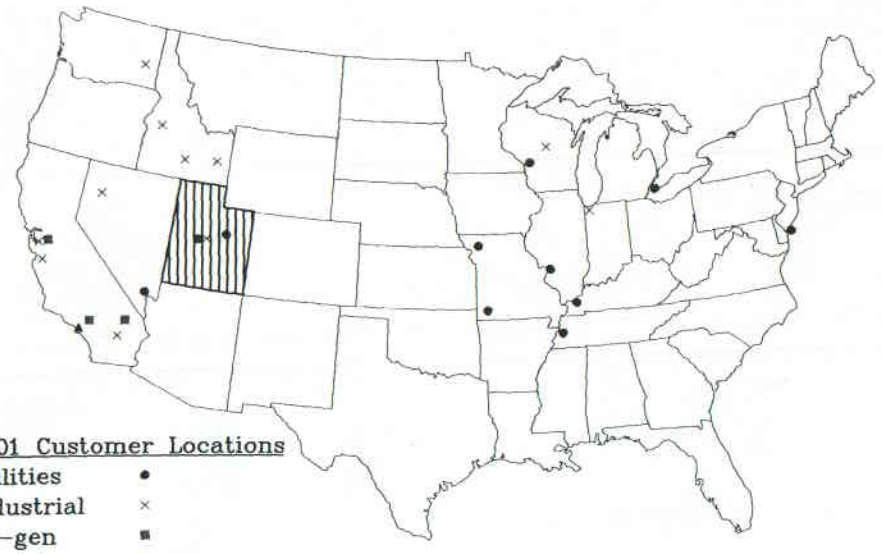

2001 Customer Locations

- Utilities ●
- Industrial ×
- Co-gen ■
- Export ▲

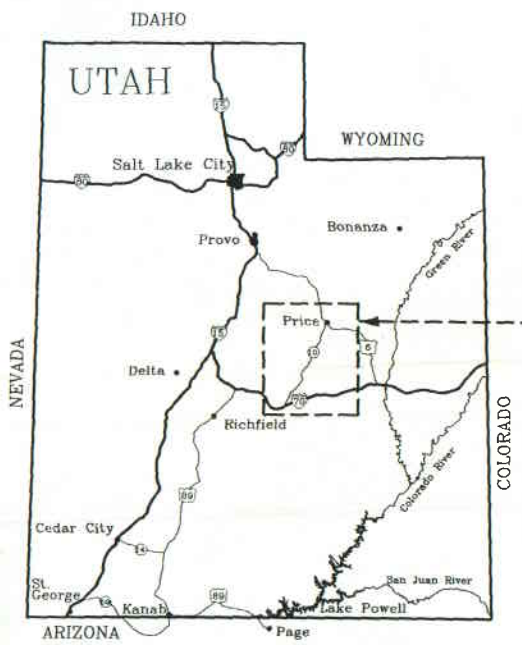

TRUCK MILEAGE

PROPERTIES	GENWAL	WEST RIDGE	ANDALEX
WILDCAT	45.0	34.6	22.0
SAVAGE	35.2	23.8	18.6
RAILCO	35.9	24.5	19.3

TRUCK HAULAGE ROUTE

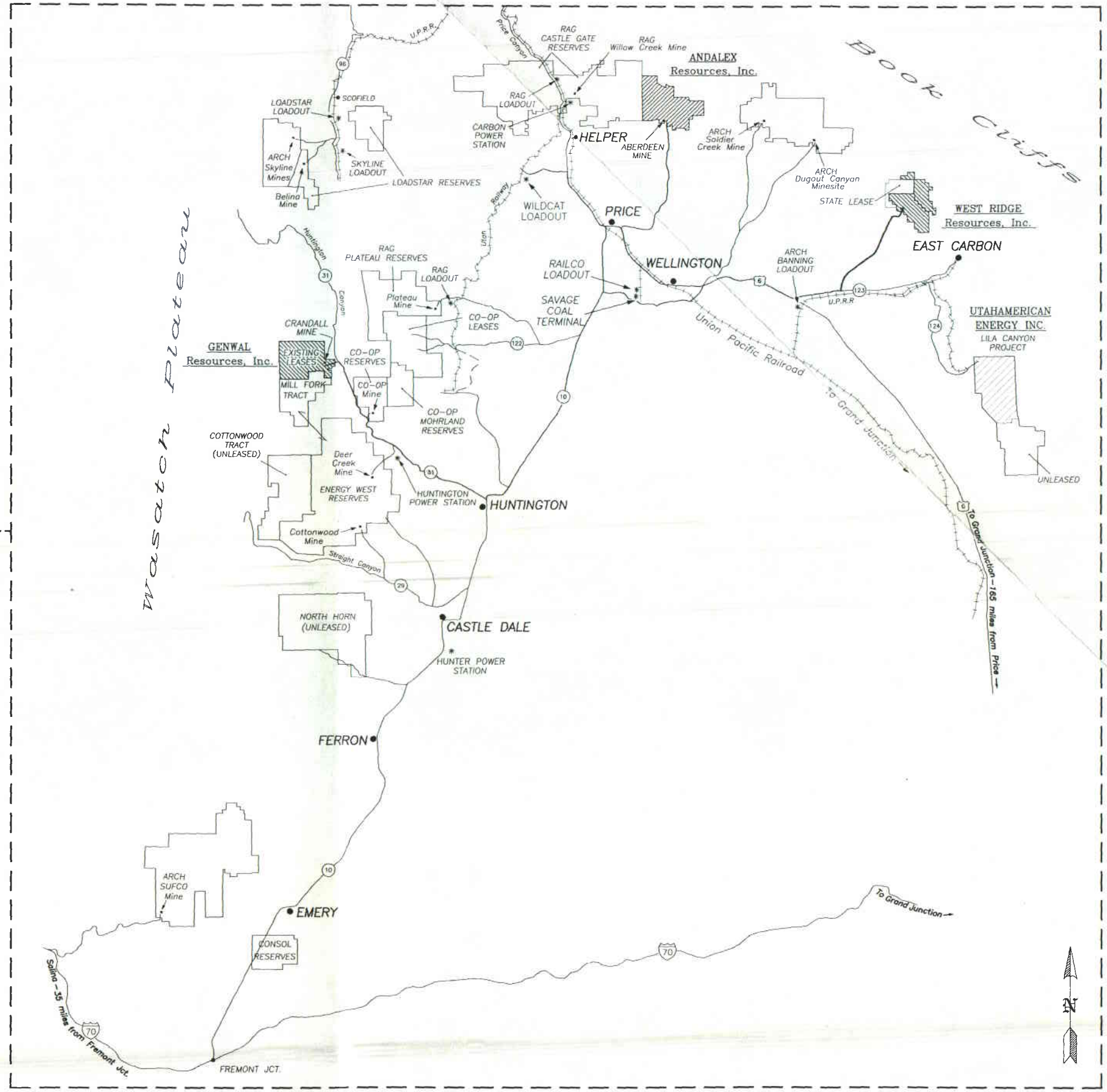

ANDALEX RESOURCES, INC.
Tower Division

Acad Ref: And_Loc3.dwg

Central Utah Location Map

SURFACE FACILITY

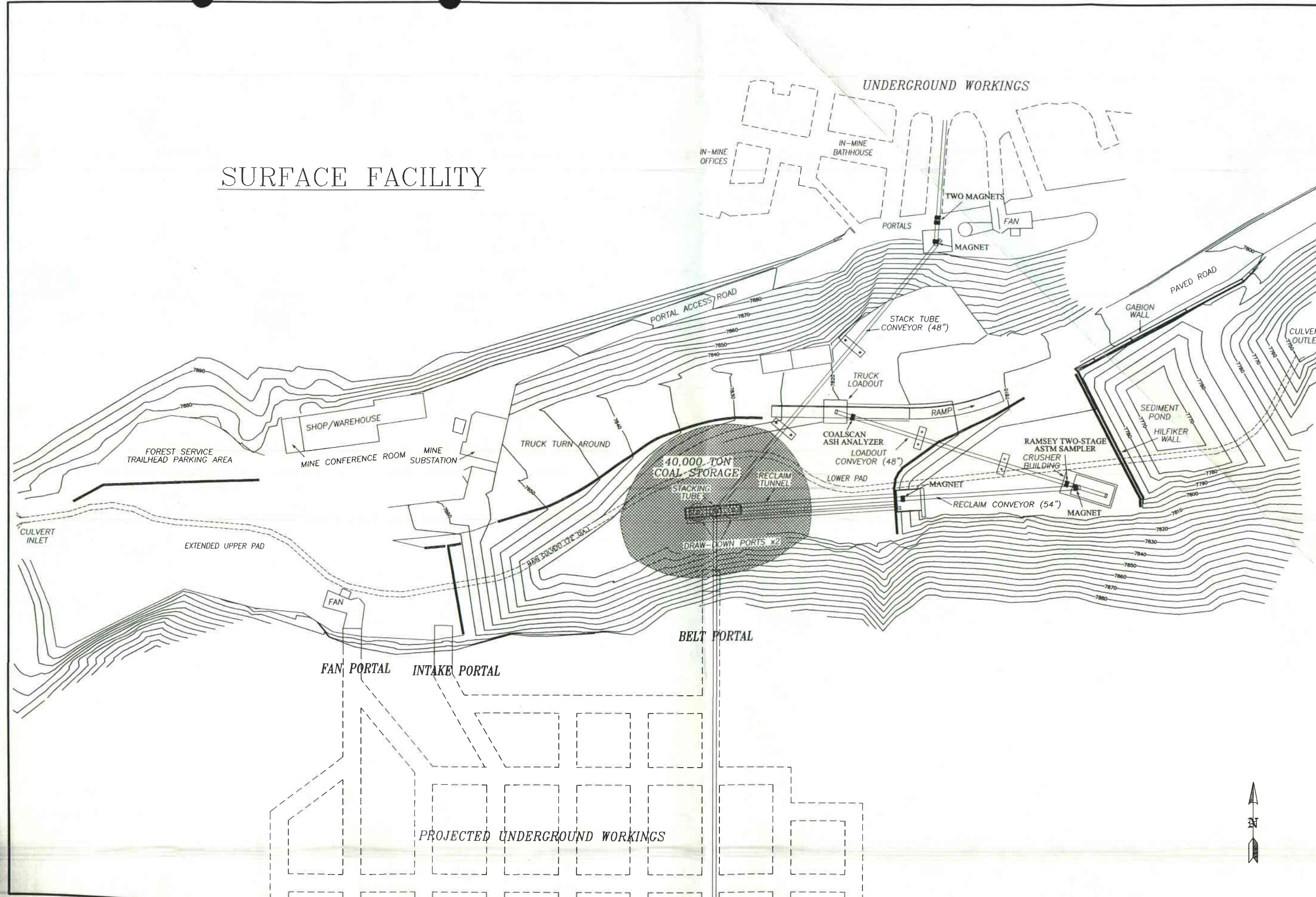

GENWAL RESOURCES, INC.™
P.O. Box 1420
195 North 100 West Huntington, Utah 84528
Telephone: (435) 687-9813 Fax: (435) 687-9784

ACAD REFERENCE: SURF-2003

Crandall Canyon Project
Existing Surface Facility

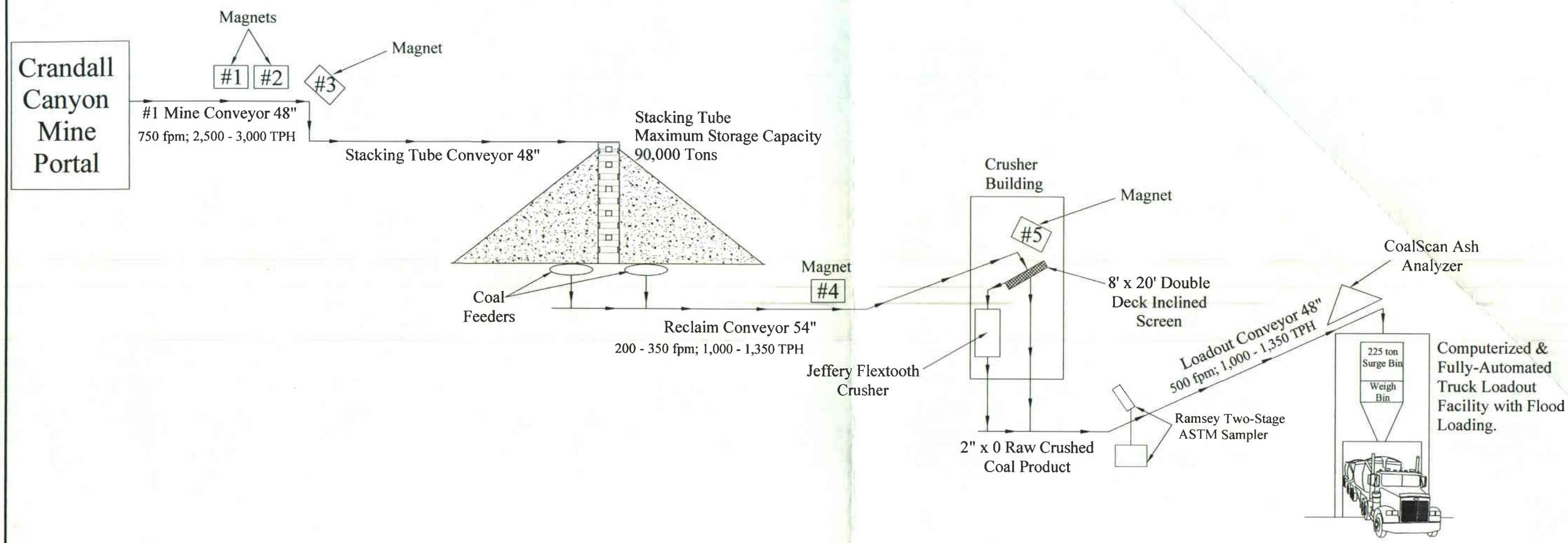

GENWAL RESOURCES, INC.
P.O. Box 1420
195 North 100 West Huntington, Utah 84528
Telephone: (435) 687-9813 Fax: (435) 687-9784

ACAD REFERENCE: GW_FLOW.DWG

SCALE: None

Crandall Canyon Mine
Coal Handling Facility



Crandall Canyon Mine Map
Hiawatha Seam
PROJECTED MINING SCHEDULE

July 25, 2002

ACAD REFERENCE: *7-25-02 Timing Map Large Scale*

SCALE: 1" = 1500'

GENWAL RESOURCES, INC.

P.O. Box 1077
Price, Utah 84501
Telephone: (435) 564-4000 Fax: (435) 564-4002

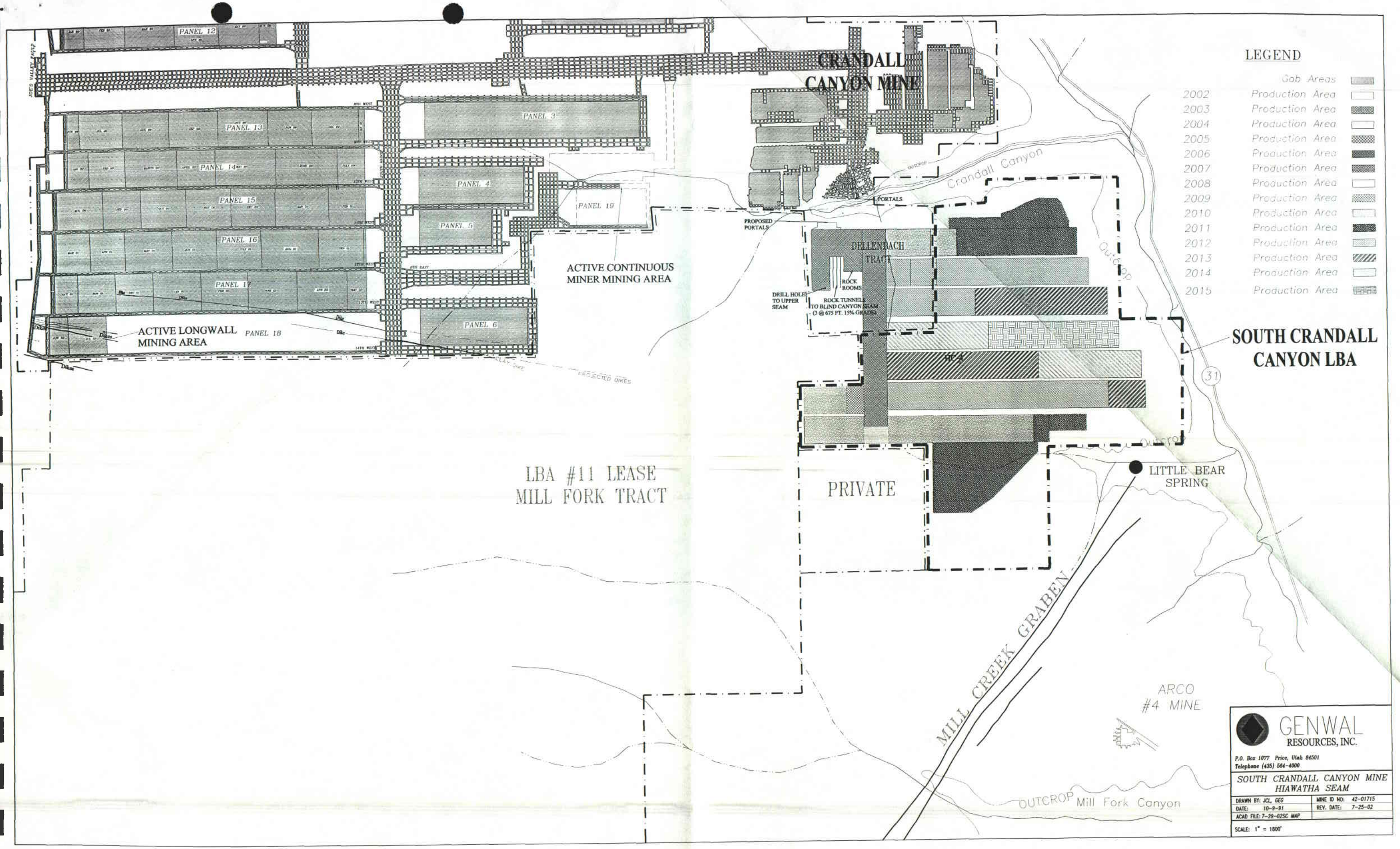
PANEL 12
PANEL 13
PANEL 14
PANEL 15
PANEL 16
PANEL 17
PANEL 18
PANEL 3
PANEL 4
PANEL 5
PANEL 6
PANEL 19
ACTIVE LONGWALL MINING AREA
ACTIVE CONTINUOUS MINER MINING AREA
CRANDALL CANYON MINE
PROPOSED PORTALS
PORTALS
DELLENBACH TRACT
ROCK ROOMS
DRILL HOLE TO UPPER SEAM
ROCK TUNNEL TO BLIND CANYON SEAM (3 @ 675 FT. 15% GRADE)
HCA
Crandall Canyon
Outcrop
31
SOUTH CRANDALL CANYON LBA
LEGEND
Gob Areas
2002 Production Area
2003 Production Area
2004 Production Area
2005 Production Area
2006 Production Area
2007 Production Area
2008 Production Area
2009 Production Area
2010 Production Area
2011 Production Area
2012 Production Area
2013 Production Area
2014 Production Area
2015 Production Area
LBA #11 LEASE
MILL FORK TRACT
PRIVATE
LITTLE BEAR SPRING
MILL CREEK GRABEN
ARCO #4 MINE
OUTCROP Mill Fork Canyon
GENWAL RESOURCES, INC.
P.O. Box 1077 Price, Utah 84501
Telephone (435) 564-4000
SOUTH CRANDALL CANYON MINE
HIAWATHA SEAM
DRAWN BY: JCL, GEG
DATE: 10-9-91
ACAD FILE: 7-29-02SC MAP
MINE ID NO: 42-01715
REV. DATE: 7-25-02
SCALE: 1" = 1800'