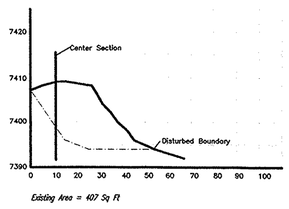

SECTION 0+35

SCALE: 1" = 30'

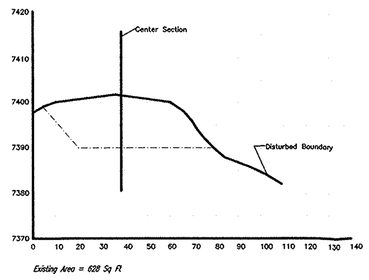

SECTION 1+40

SCALE: 1" = 30'

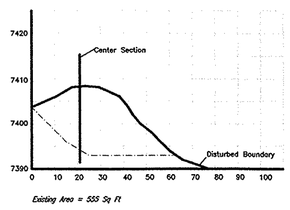

SECTION 0+75

SCALE: 1" = 30'

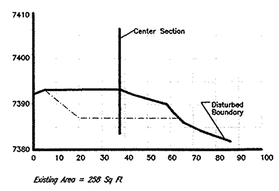

SECTION 2+00

SCALE: 1" = 30'

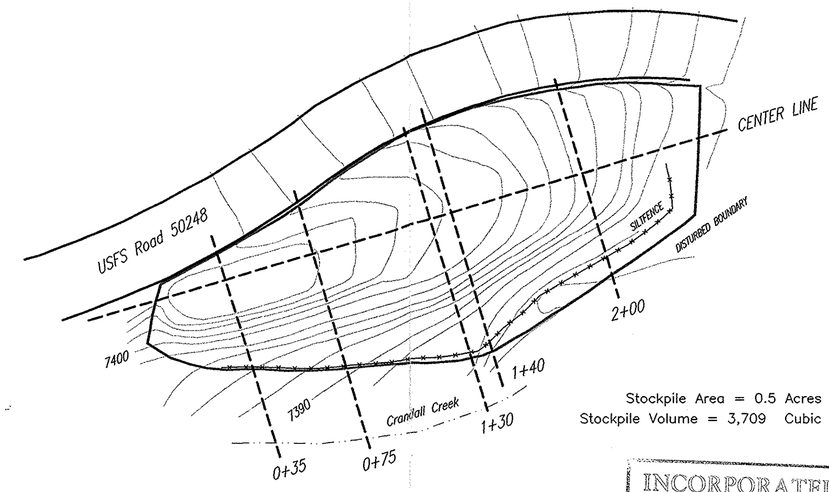

Stockpile Area = 0.5 Acres
Stockpile Volume = 3,709 Cubic Yards

STOCKPILE #3

SCALE: 1" = 20'
CONTOUR INTERVAL = 2'

INCORPORATED
EFFECTIVE:
JUL 30 1997
UTAH DIVISION OIL, GAS AND MINING
PRICE FIELD OFFICE

REGISTERED PROFESSIONAL ENGINEER
DAN W. GUY
No. 154168
7/17/97
STATE OF UTAH

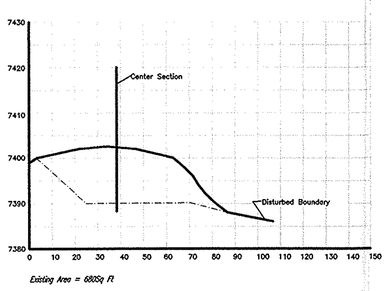

SECTION 1+30

SCALE: 1" = 30'

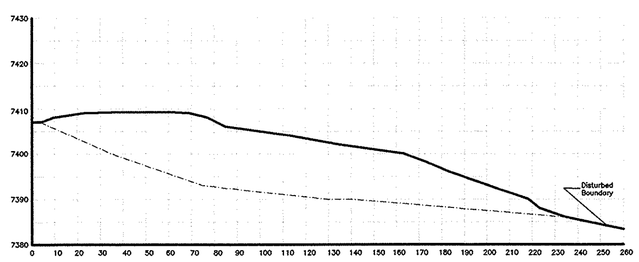

CENTER LINE SECTION

SCALE: 1" = 30'

LEGEND:

EXISTING: ———

ORIGINAL: - · - · - · -

<REVISIONS>	
07/16/97	J.S.

GENWAL RESOURCES, INC.

P.O. Box 1420 195 North 100 West Huntington, Utah
Telephone (801) 687-9813

CRANDALL CANYON MINE
TOPSOIL STORAGE PILE #3

DRAWN BY:	WOLF DRAFTING	ACAD REF:	TSOILSEC
DATE:	10/28/96	PLATE #:	2-2A
SCALE:	AS SHOWN		