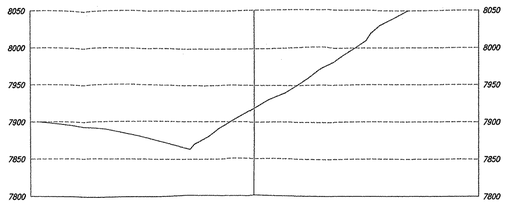

0+00

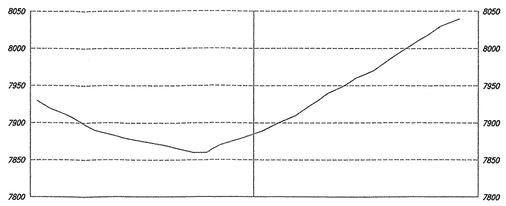

1+00

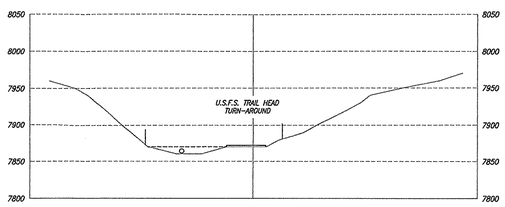

2+00

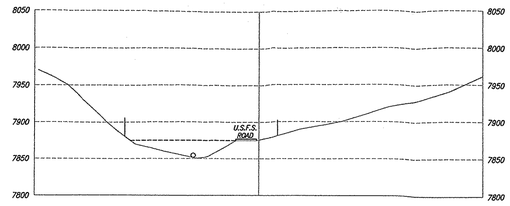

2+70

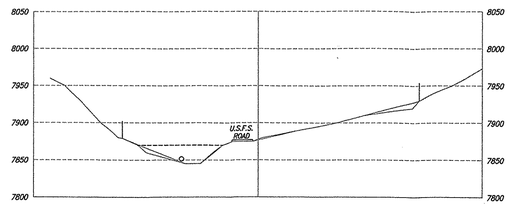

3+00

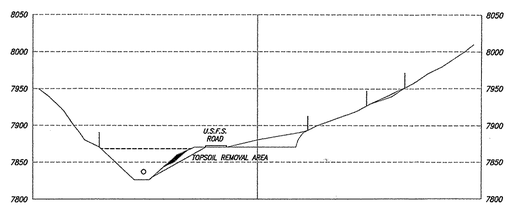

4+00

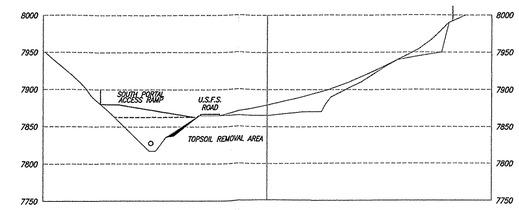

5+00

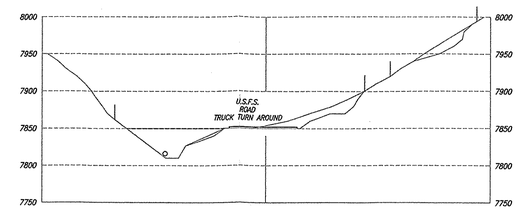

6+00

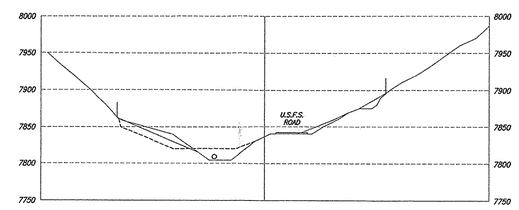

7+00

RECEIVED
APR 0 7 2003
DIV. OF OIL, GAS & MINING

REGISTERED PROFESSIONAL ENGINEER
DAN W. GUY
No. 154166
4/4/03
STATE OF UTAH

INCORPORATED

APR 0 7 2003
DIV OF OIL GAS & MINING

LEGEND:

EXISTING GROUND LINE	————
PROPOSED GROUND LINE	- - - - - - - - - -
RECLAMATION LINE	————
POTENTIAL EXTENT OF DISTURBANCE	|

N

50' 0' 100' 200'

NOTE:

1) CROSS-SECTION LOCATIONS ARE SHOWN ON PLATES 5-16 & 5-17.
2) STREAM BED IS BASED ON ACTUAL SURVEY.
3) SEDIMENT POND WILL REMAIN IN PLACE THROUGH PHASE I RECLAMATION.

<REVISIONS>

01/15/96	D.B.
12/11/96	D.B.
04/13/97	B.M.
02/25/03	R.A.

GENWAL RESOURCES, INC.

P.O. Box 1420 195 North 100 West Huntington, Utah
Telephone (801) 687-9813

CRANDALL CANYON MINE
RECLAMATION CROSS-SECTIONS

DRAWN BY:	*WOLF DRAFTING*	ACAD REF:	*REC-VOL*
DATE:	*01/01/96*	PLATE #:	*5-17A*
SCALE:	*AS SHOWN*		