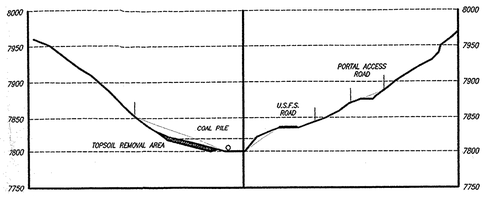

8+00

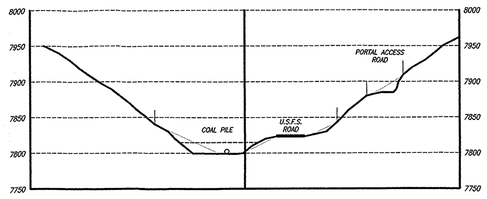

9+00

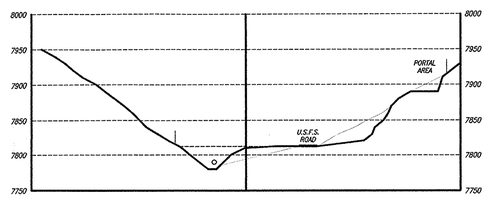

10+00

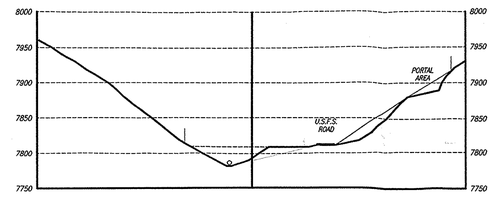

11+00

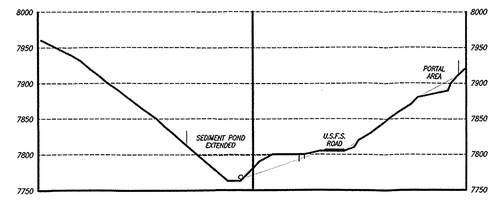

12+00

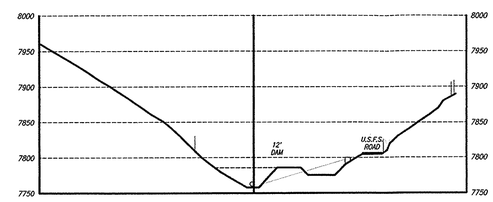

13+00

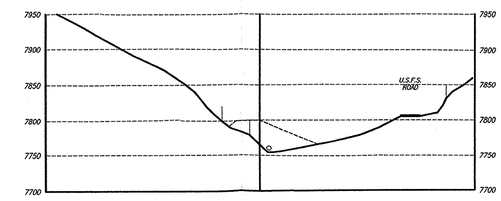

14+00

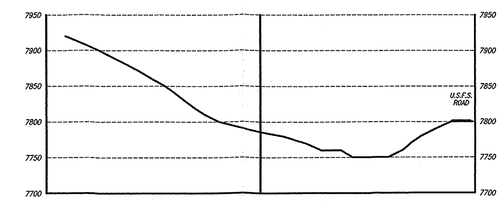

15+00

INCORPORATED
EFFECTIVE:
JUL 30 1997
UTAH DIVISION OIL, GAS AND MINING
PRICE FIELD OFFICE

REGISTERED PROFESSIONAL ENGINEER
DAN W. GUY
No. 154168
STATE OF UTAH

LEGEND:

EXISTING GROUND LINE	———
PROPOSED GROUND LINE	- - - - - - - -
RECLAMATION LINE	·····
POTENTIAL EXTENT OF DISTURBANCE	|

N

50' 0' 100' 200'

NOTE:

1) CROSS-SECTION LOCATIONS ARE SHOWN ON PLATES 5-16 & 5-17.
2) STREAM BED IS BASED ON ACTUAL SURVEY.
3) SEDIMENT POND WILL REMAIN IN PLACE THROUGH PHASE I RECLAMATION.

<REVISIONS>

01/15/96	D.B.
12/11/96	D.B.
06/27/97	D.B.

GENWAL
RESOURCES, INC.
P.O. Box 1420 195 North 100 West Huntington, Utah
Telephone (801) 687-9813

CRANDALL CANYON MINE
RECLAMATION CROSS-SECTIONS

DRAWN BY:	*WOLF DRAFTING*	ACAD REF:	*REC-VOL*
DATE:	*01/01/96*	PLATE #:	*5-17B*
SCALE:	*AS SHOWN*		