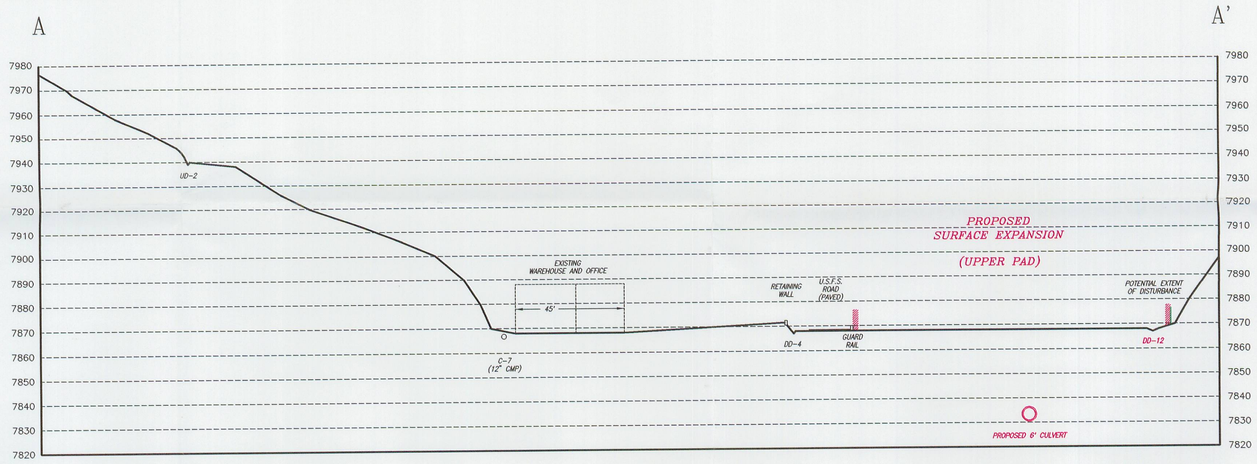

SECTION A – A'

SCALE: 1" = 30'

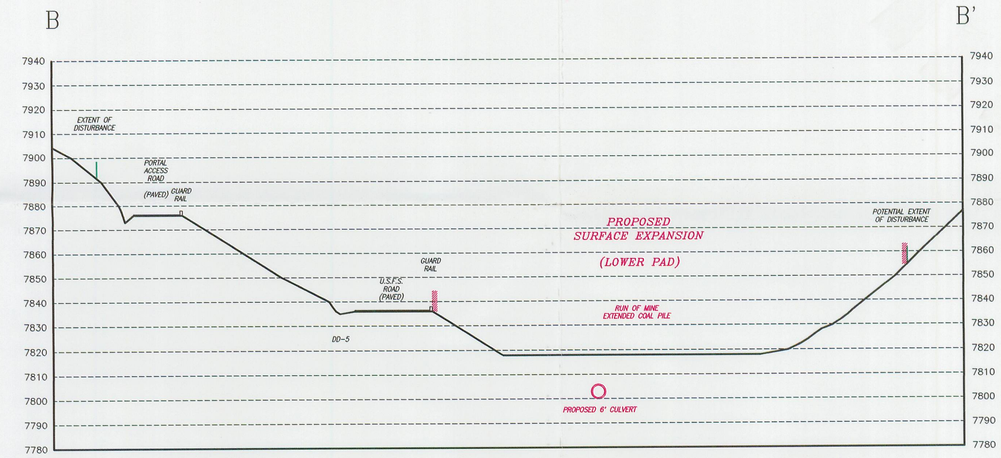

SECTION B – B'

SCALE: 1" = 30'

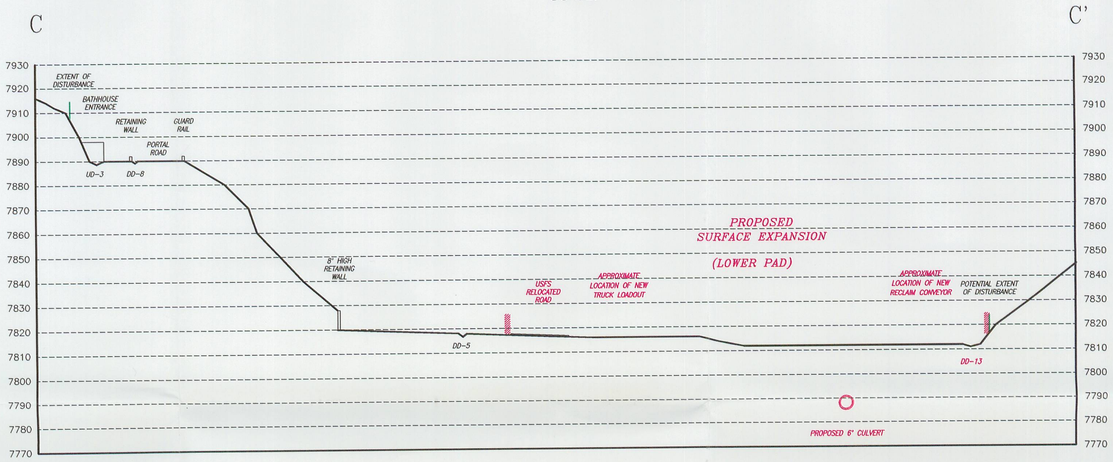

SECTION C – C'

SCALE: 1" = 30'

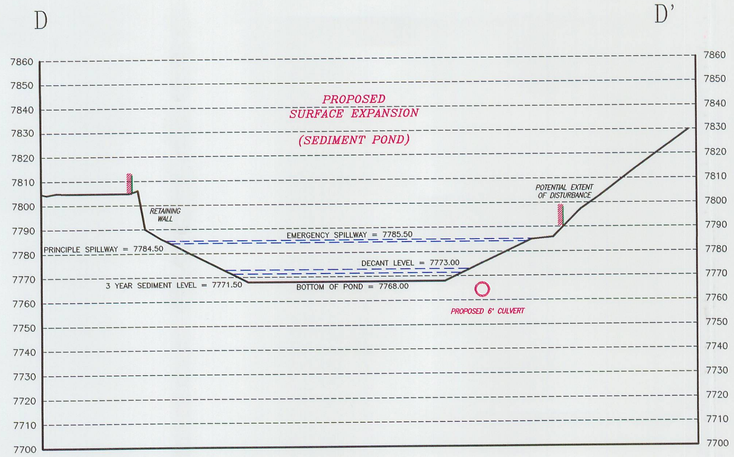

SECTION D – D'

SCALE: 1" = 30'

INCORPORATED EFFECTIVE: JUL 30 1997 TB
UTAH DIVISION OIL, GAS AND MINING

RECEIVED JUN 30 1997
DIV. OF OIL, GAS & MINING

I hereby certify that the design and/or map contained herein was prepared by me or under my supervision and is true and correct to the best of my knowledge.

REGISTERED PROFESSIONAL ENGINEER DAN W. GUY No. 154188 STATE OF UTAH

NOTE:

1) CROSS-SECTION LOCATIONS ARE SHOWN ON PLATE 5-3.
2) THE AREA INSIDE HATCH MARKS DENOTES PROPOSED SURFACE EXPANSION.

<REVISIONS>	
12/20/95	D.B.
02/23/96	D.B.
03/14/96	D.B.
03/26/97	B.M.
06/27/97	J.S.

GENWAL RESOURCES, INC.
P.O. Box 1420 195 North 100 West Huntington, Utah
Telephone (801) 687-9813

CRANDALL CANYON MINE
CROSS-SECTIONS

DRAWN BY:	WOLF DRAFTING	ACAD REF:	7-5A2
DATE:	12/01/95	PLATE #:	7-5A
SCALE:	AS SHOWN		