a

C/015/032 Incoming
cc: Steve C.

GENWAL™ RESOURCES, INC.

K

P.O. Box 910, East Carbon, Utah 84520 794 North "C" Canyon Rd, East Carbon, Utah 84520
Telephone (435) 888-4000 Fax (435) 888-4002

Chris Fausett
Resource Specialist
School and Institutional Trust Lands Administration
675 East 500 South, Suite 500
Salt Lake City, UT 84102-2818

September 23, 2011

RECEIVED
SEP 28 2011
DIV. OF OIL, GAS & MINING

Re: Crandall Evaporation Pond
Special Use Lease Application No. 1708
Order 1 Soils Survey

Dear Mr. Fausett:

Genwal Resources, Inc has received your letter of September 14, 2011 regarding the status of the application fro Special Use Lease 1708 for the Crandall Evaporation Pond. In response to that letter we submit the following:

1) Enclosed please find payment of $252.00 for the advertisement reimbursement.

2) We propose an annual rental fee of $1500/year. If this is acceptable please let me know and I can send you the check immediately.

3) Attached for your files is a set of engineering drawings that provide a conceptual plan of the proposed evaporation pond facility. These are the same drawings that will be submitted to DOGM for approval. As you are aware, this facility will be included within the Crandall Mine permit, and will be constructed, bonded and reclaimed under the Mining and Reclamation Plan (MRP) reviewed and approved by DOGM.

4) Attached is a metes-and-bounds legal description of the Special Use Lease area. As you can see, the area involves 7.32 acres, and is situated entirely within Lot 6 (aka, SE1/4NW1/4) of Section 5, T17S, R8E.

Sincerely,

David Shaver
Resident Agent

✓ cc: Daron Haddock, DOGM

Crandall Canyon Evaporation Basin Permit Area Legal Description

September 22, 2011

Beginning at a point located S 89°55'W a distance of 348.68' from the East Quarter Corner of Section 5, Township 17 South, Range 8 East of the SLBM to the East edge of the Old Construction Road; thence S 61°55'04" E a distance of 24.47'; thence S 72°25'21" E a distance of 23.90'; thence S 64°24'35" E a distance of 21.03'; thence S 50°52'27" E a distance of 20.76'; thence S 35°44'44" E a distance of 55.91'; thence S 02°28'53" W a distance of 44.51'; thence S 73°13'55" E a distance of 89.66'; thence S 60°15'20" E a distance of 43.41'; thence S 41°13'26" E a distance of 32.53'; thence S 31°03'49" E a distance of 59.87'; thence S 10°41'32" E a distance of 66.67'; thence S 01°55'27" E a distance of 79.97'; thence S 11°15'16" E a distance of 60.90'; thence S 18°48'58" W a distance of 28.67'; thence S 41°35'52" W a distance of 29.99'; thence S 53°54'34" W a distance of 28.12'; thence S 47°10'44" W a distance of 6.91'; thence West a distance of 601.02'; thence N 52°12'01" W a distance of 270.05'; thence N 49°44'24" E a distance of 101.47'; thence N 50°04'42" E a distance of 95.86'; thence N 49°46'07" E a distance of 88.53'; thence N 52°15'08" E a distance of 91.68'; thence N 53°24'39" E a distance of 73.72'; thence N 53°38'00" E a distance of 134.79'; thence East a distance of 99.89' to the point of beginning.

Permit area equals approximately 7.32 acres.

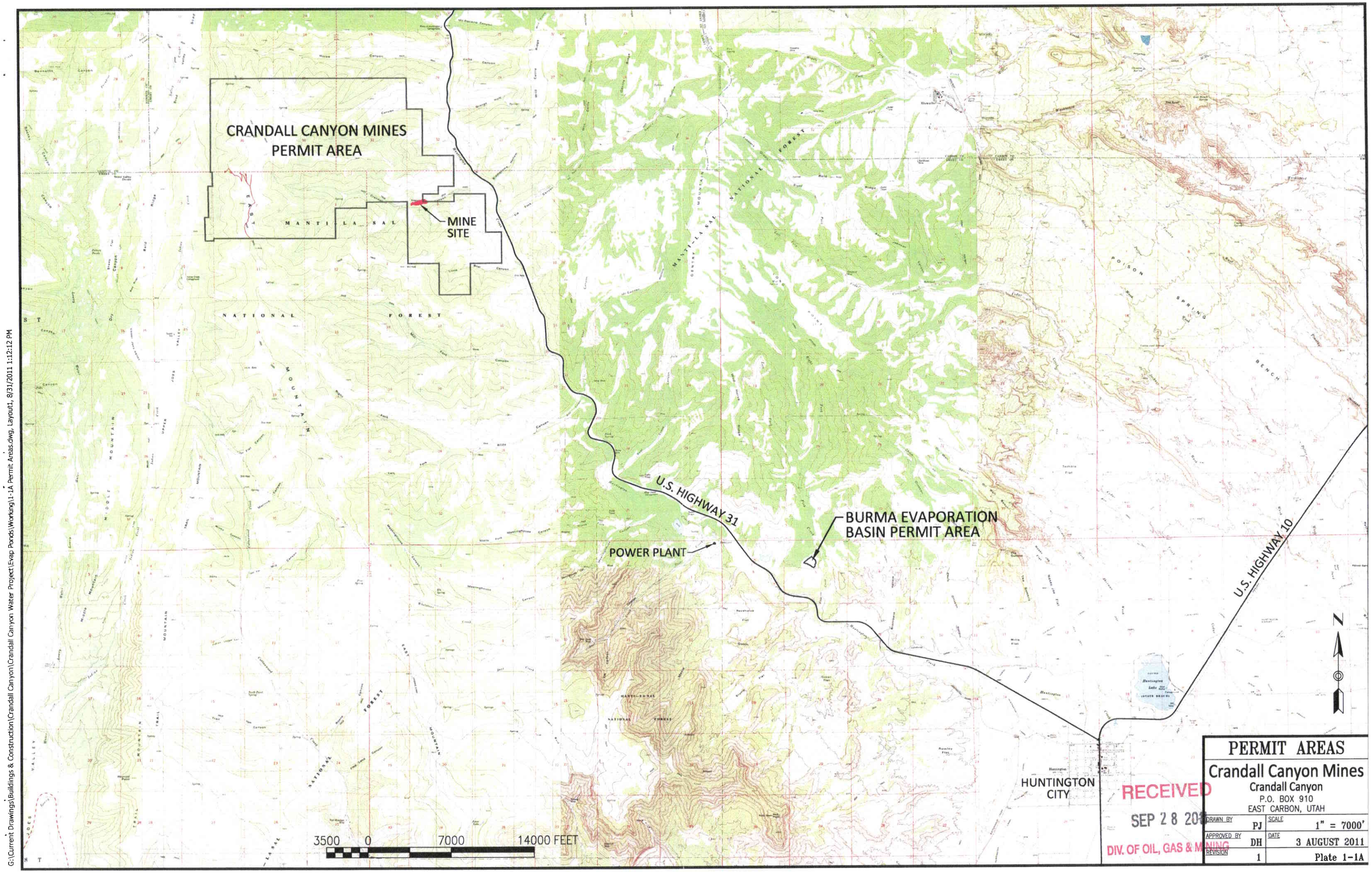

RECEIVED
SEP 28 20
DIV. OF OIL, GAS & MINING

PERMIT AREAS	
Crandall Canyon Mines Crandall Canyon P.O. BOX 910 EAST CARBON, UTAH	
DRAWN BY PJ	SCALE 1" = 7000'
APPROVED BY DH	DATE 3 AUGUST 2011
REVISION 1	Plate 1-1A

G:\Current Drawings\Buildings & Construction\Crandall Canyon\Crandall Canyon Water Project\Evap Ponds\Working\1-1A Permit Areas.dwg, Layout1, 8/31/2011 1:12:12 PM

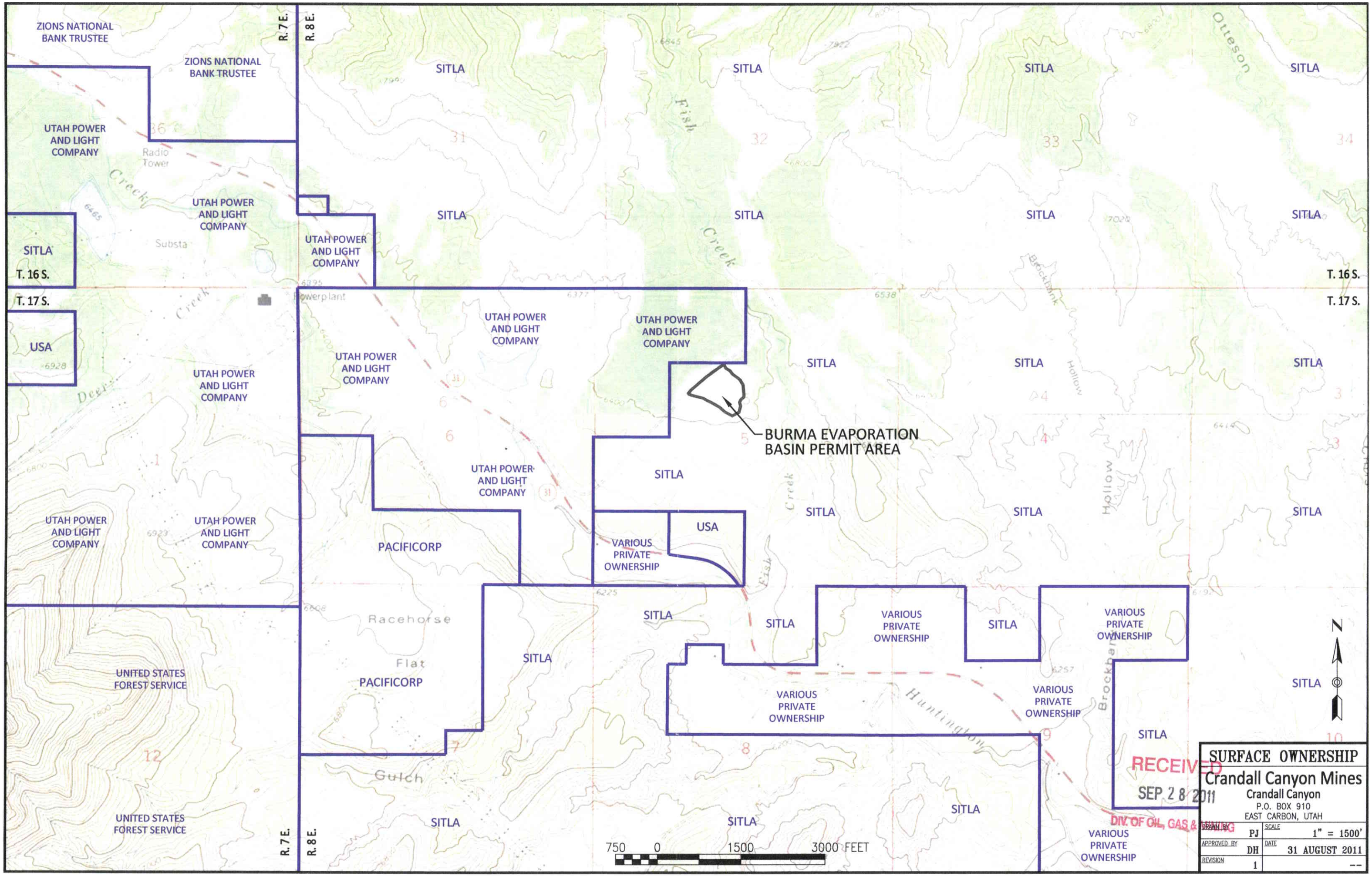

G:\Current Drawings\Buildings & Construction\Crandall Canyon\Crandall Canyon Water Project\Evap Ponds\Working\Surface Ownership.dwg, Layout1, 8/31/2011 1:09:30 PM

EVAPORATION BASIN PLAN

Crandall Canyon Mines

Crandall Canyon
P.O. BOX 910
EAST CARBON, UTAH

DRAWN BY	PJ	SCALE	1" = 100'
APPROVED BY	DH	DATE	22 SEPT. 2011
REVISION	1	SHEET	--

RECEIVED
SEP 28 2011
DIV. OF OIL, GAS & MINING

PHOTO OBTAINED FROM GOOGLE EARTH.

G:\Current Drawings\Buildings & Construction\Crandall Canyon\Crandall Canyon Water Project\Evap Ponds\Working\Support\Pond Plan Presentation 2.dwg, Plan View, 9/23/2011 8:56:46 AM

NOTES:

1. ALL DIMENSIONS ARE APPROXIMATE. FINAL LOCATIONS AND CONFIGURATIONS OF THE FACILITY STRUCTURES MAY VARY DEPENDING UPON CONDITIONS ENCOUNTERED DURING CONSTRUCTION.
2. ALL INTERIOR EVAPORATION BASIN SLOPES SHALL BE A MAXIMUM OF 3:1. ALL OTHER CUT/FILL SLOPES SHALL BE A MAXIMUM OF 2:1 UNLESS OTHERWISE NOTED.
3. MINIMUM INTERIOR RADII OF PERIMETER ACCESS ROAD SHALL BE 40'.
4. BOTTOM OF EVAPORATION BASIN ELEVATION = 6514.5'

AREA LOCATED IN SECTION 5, TOWNSHIP 17 SOUTH, RANGE 8 EAST, SLBM

EVAPORATION BASIN PLAN

Crandall Canyon Mines

Crandall Canyon
P.O. BOX 910
EAST CARBON, UTAH

DRAWN BY	PJ	SCALE	1" = 100'
APPROVED BY	DH	DATE	22 SEPT. 2011
REVISION	1	SHEET	--

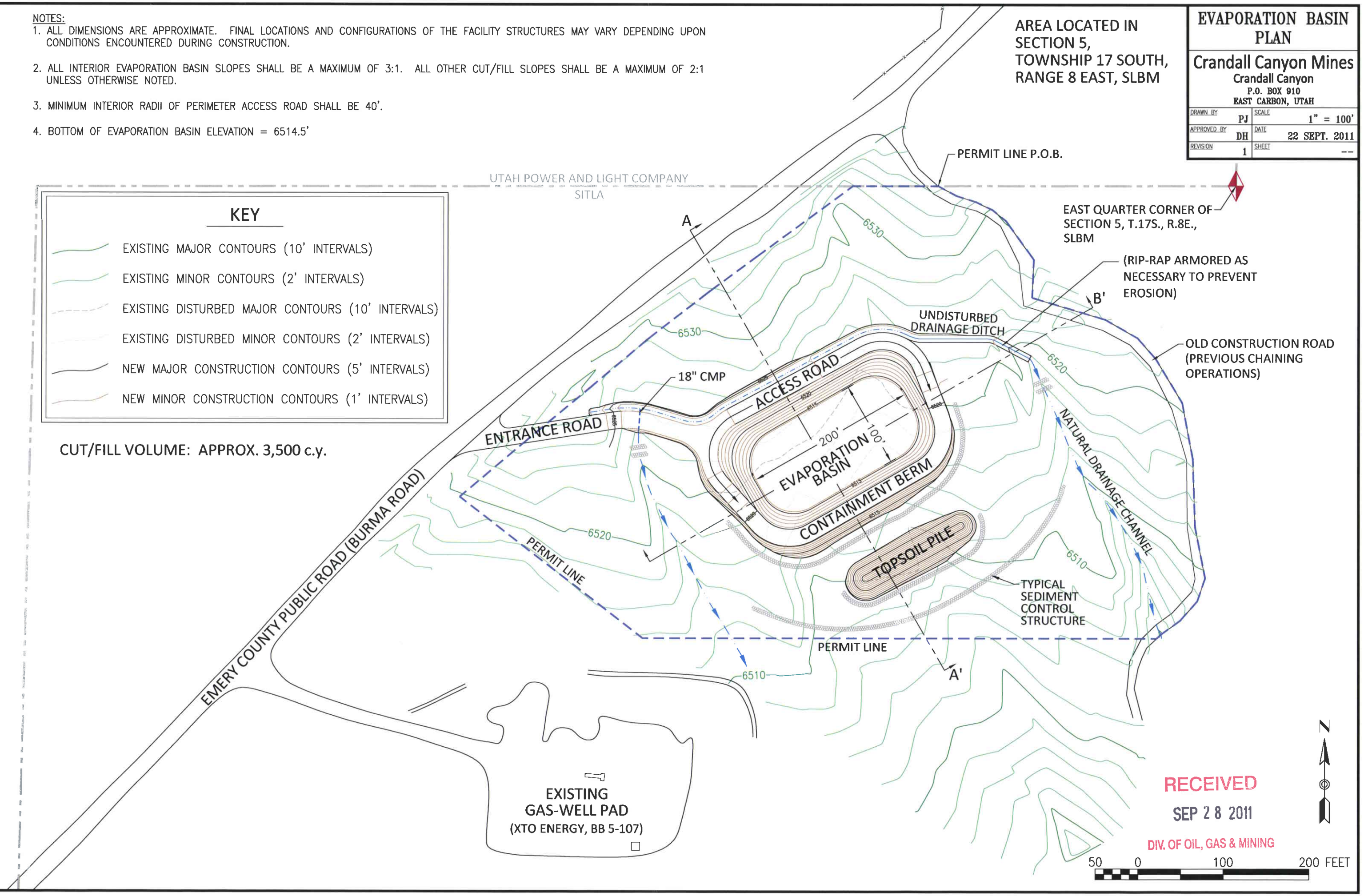

RECEIVED
SEP 28 2011
DIV. OF OIL, GAS & MINING

G:\Current Drawings\Buildings & Construction\Crandall Canyon\Crandall Canyon Water Project\Evap Ponds\Working\Pond Plan.dwg, Plan View, 9/23/2011 9:00:18 AM

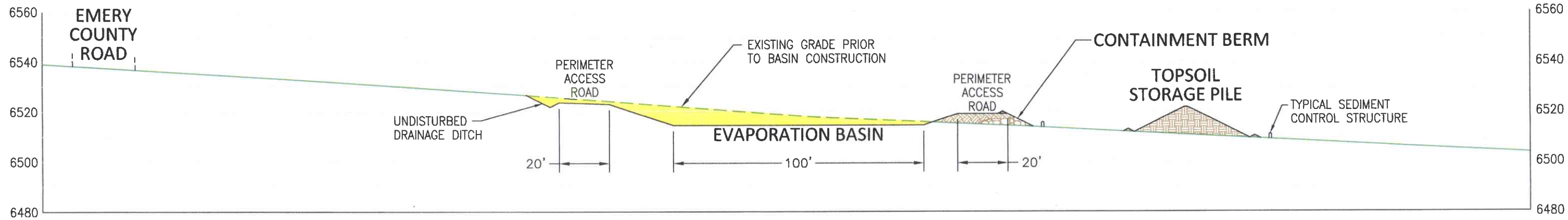

SECTION A-A'

NORTH-TO-SOUTH SECTION

SCALE: 1" = 40'

GENERAL NOTE:
SOLID HATCH DENOTES CUT AREAS. CROSS-HATCH DENOTES FILL AREAS.

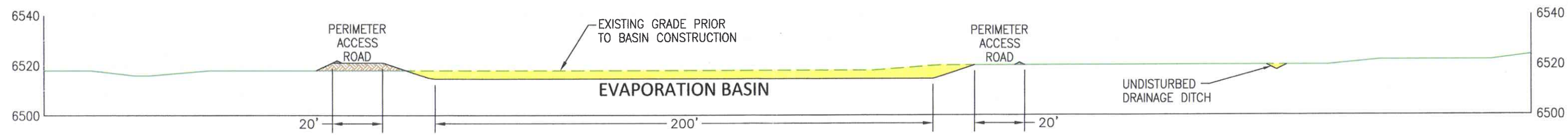

SECTION B-B'

WEST-TO-EAST SECTION

SCALE: 1" = 40'

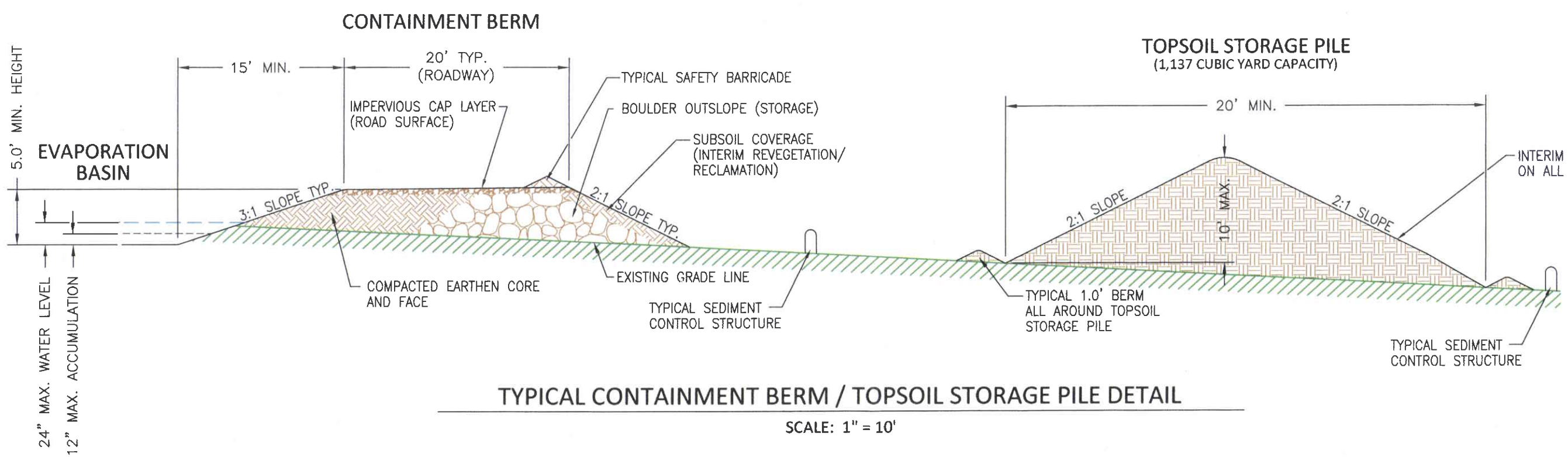

TYPICAL CONTAINMENT BERM / TOPSOIL STORAGE PILE DETAIL

SCALE: 1" = 10'

RECEIVED
SEP 28 2011
DIV. OF OIL, GAS & MINING

EVAPORATION BASIN SECTIONS AND DETAILS

Crandall Canyon Mines
Crandall Canyon
P.O. BOX 910
EAST CARBON, UTAH

DRAWN BY	PJ	SCALE	AS SHOWN
APPROVED BY	DH	DATE	19 SEPT. 2011
REVISION	1	SHEET	--

G:\Current Drawings\Buildings & Construction\Crandall Canyon\Crandall Canyon Water Project\Evap Ponds\Working\Pond Plan.dwg, Sections, 9/19/2011 9:32:14 AM