YEAR 1 AND 2

PROFILE VIEW: PV - (1)
SCALE: 20
DATUM: 6860.00

HORZ. SCALE 1" = 300', VERT. SCALE 1" = 100'

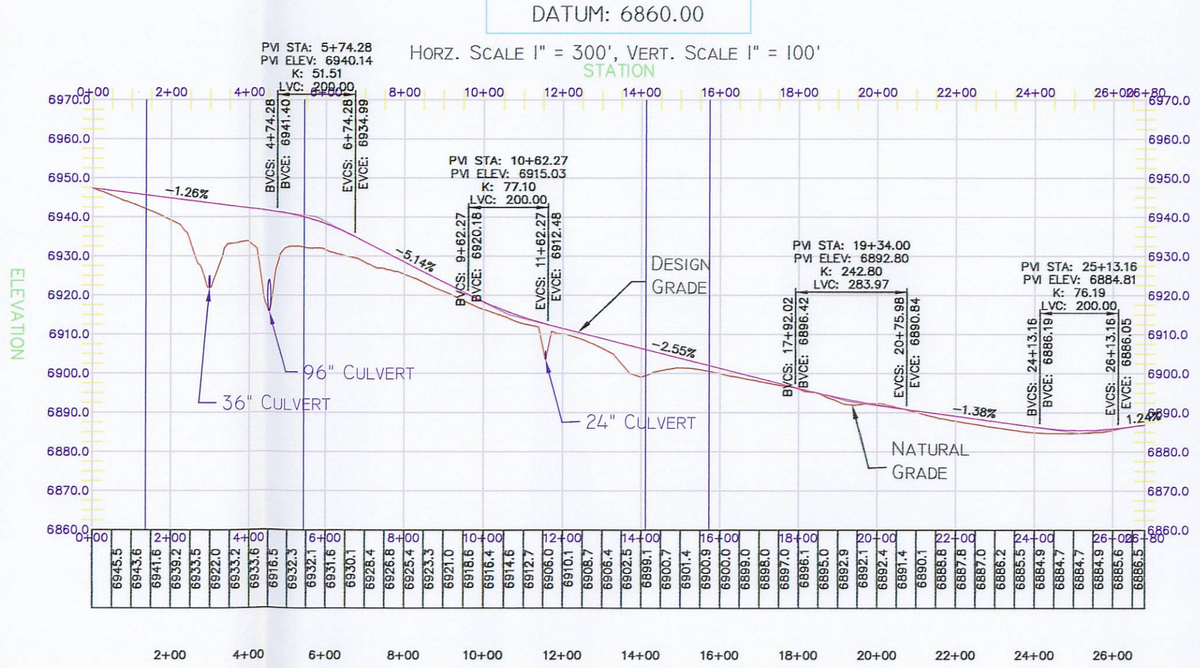

HORZ. SCALE 1" = 300', VERT. SCALE 1" = 100'

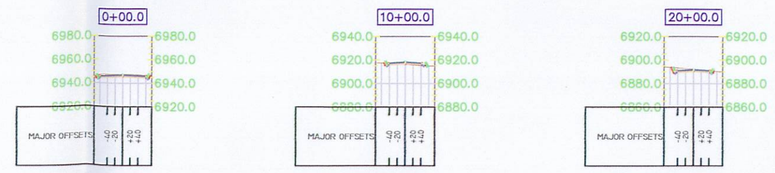

NG 6947.44'
SG 6945.88'
CUT 1.56'

NG 6916.38'
SG 6916.83'
FILL 0.45'

NG 6892.36'
SG 6890.51'
CUT 1.85'

YEAR 2 AND 3

PROFILE VIEW: PV - (2)
SCALE: 20
DATUM: 6830.00

HORZ. SCALE 1" = 300', VERT. SCALE 1" = 100'

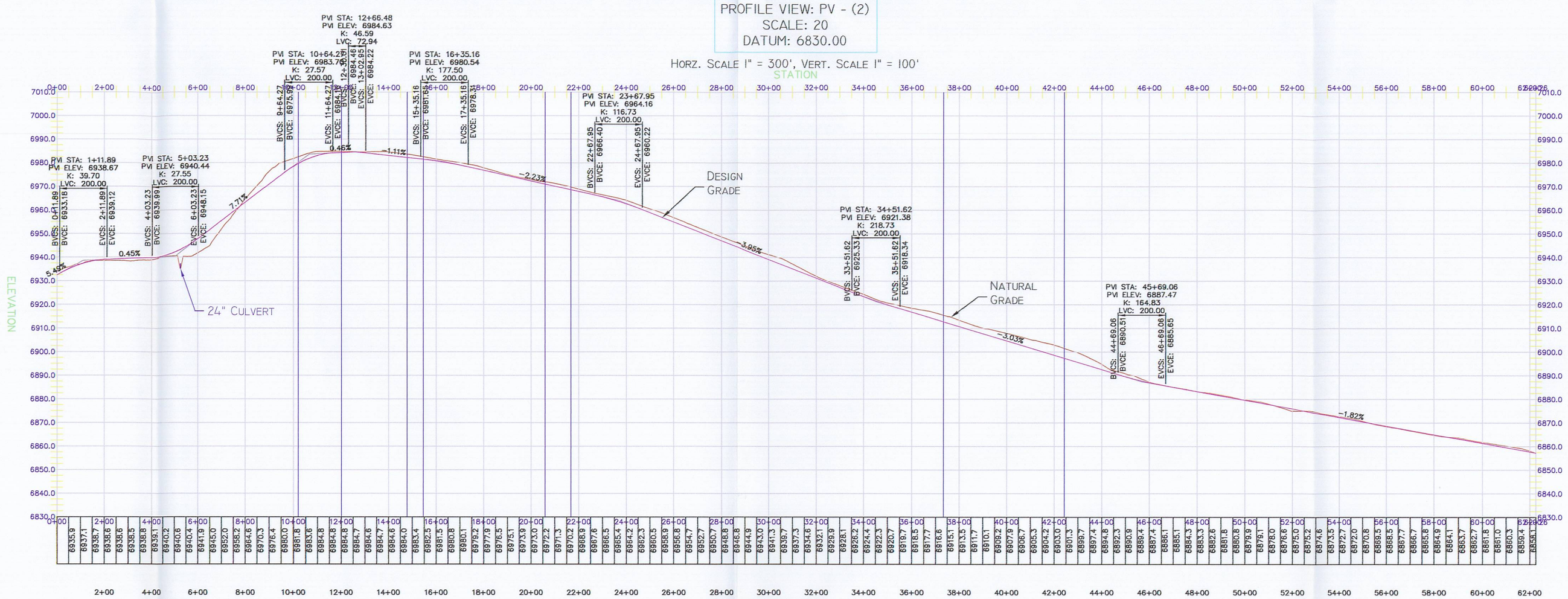

HORZ. SCALE 1" = 300', VERT. SCALE 1" = 100'

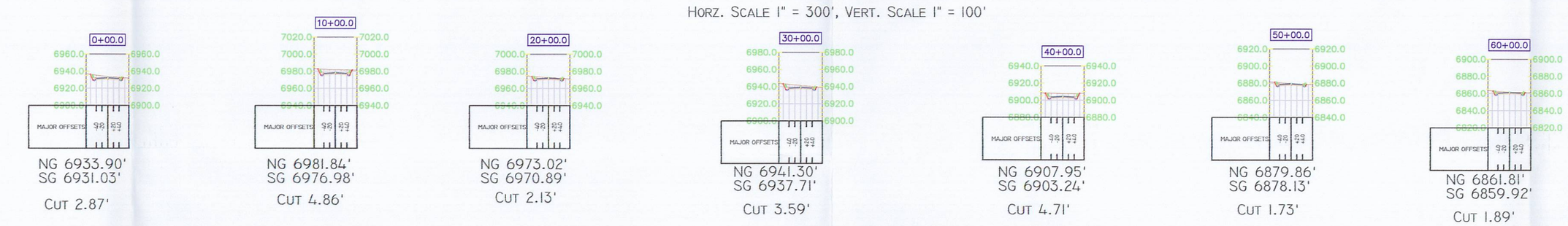

NG 6933.90'
SG 6931.03'
CUT 2.87'

NG 6981.84'
SG 6976.98'
CUT 4.86'

NG 6973.02'
SG 6970.89'
CUT 2.13'

NG 6941.30'
SG 6937.71'
CUT 3.59'

NG 6907.95'
SG 6903.24'
CUT 4.71'

NG 6879.86'
SG 6878.13'
CUT 1.73'

NG 6861.81'
SG 6859.92'
CUT 1.89'

TYPICAL CROSS SECTION
NTS



36" CULVERT
YEAR 1 AND 2
2+94.45'
1" = 150'

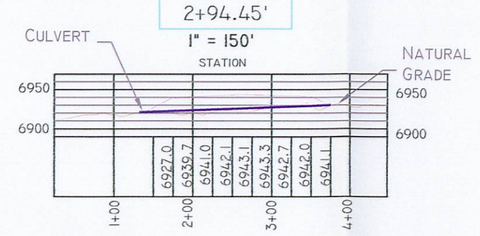

96" CULVERT
YEAR 1 AND 2
4+54.66'
1" = 150'

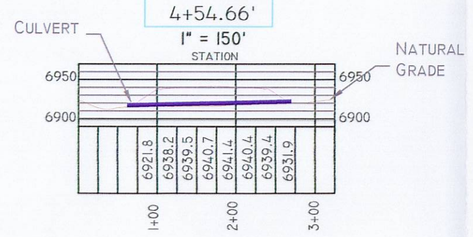

24" CULVERT
YEAR 1 AND 2
11+55.86'
1" = 150'

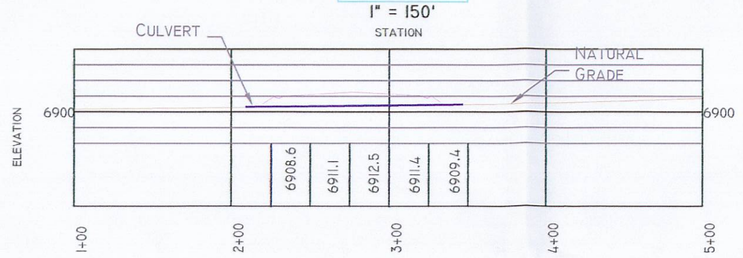

24" CULVERT
YEAR 2 AND 3
5+25.52'
1" = 150'

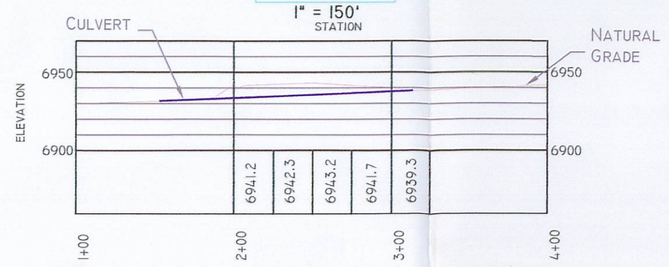

TYPICAL
BACK FILL DETAIL
(NTS)

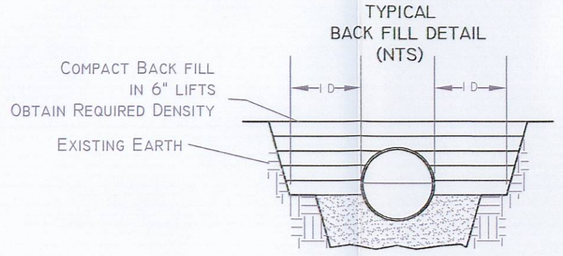

EARTHEN BERM DETAIL
(NTS)

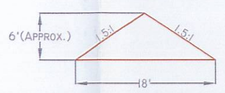

BERM TO BE PLACED ON PV - (1)
FROM STATION 0+00 TO 5+10.

NG - NATURAL GROUND ELEVATION
SG - SUBGRADE ELEVATION

Alpine Coal Development
Coal Hollow Project
615 North, 400 East
P.O. Box 1230
Huntington, Utah 84528
Phone (435)687-5310
Fax (435)687-5311

STATE OF UTAH
576875-2202
CHRIS R. MCCOLLIN
6-2-07

PRIMARY ROADS
CROSS SECTION
& DETAIL

RECEIVED
JUN 14 2007
DIV. OF OIL, GAS & MINING

COAL HOLLOW
PROJECT
ALTON, UTAH

DRAWING: 5-23

REVISIONS	
DATE:	BY:

DRAWN BY: J. STANSFIELD	CHECKED BY: CRM/APC
DRAWING: 5-23	DATE: 04/20/07
	SCALE: As Noted
JOB NUMBER: 1400	SHEET

LEGEND: