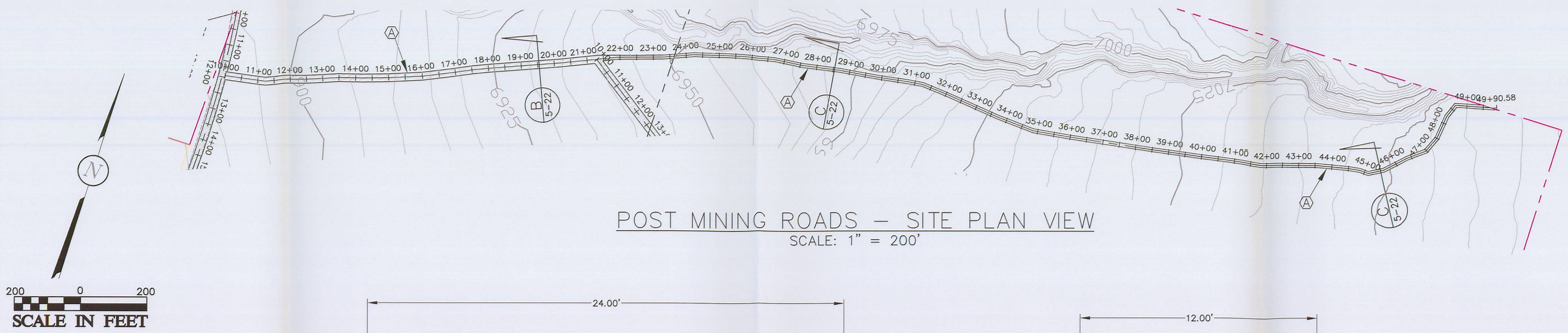

POST MINING ROADS – SITE PLAN VIEW
SCALE: 1" = 200'

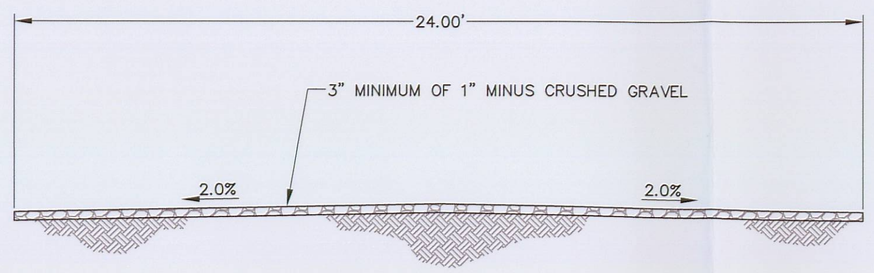

B 5-22 24' POST MINING ROAD
NOT TO SCALE

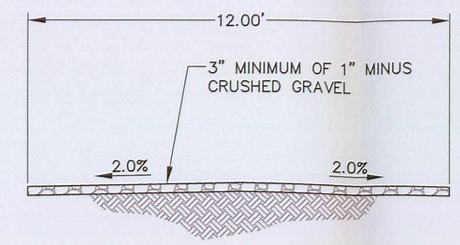

C 5-22 15' POST MINING ROAD
NOT TO SCALE

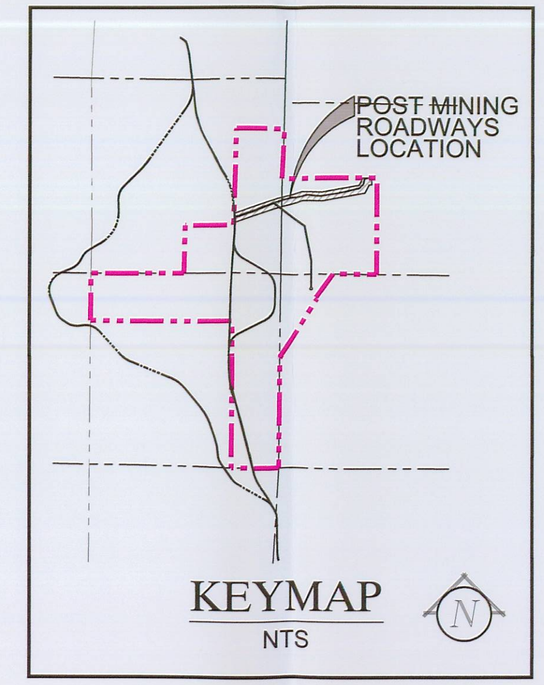

POST MINING ROADWAYS

SYMBOL	ALIGNMENT DESCRIPTION	ALIGNMENT LENGTH
A	TO EAST PUGH PROPERTY	49+90.58
B	TO WATER WELL	38+18.29

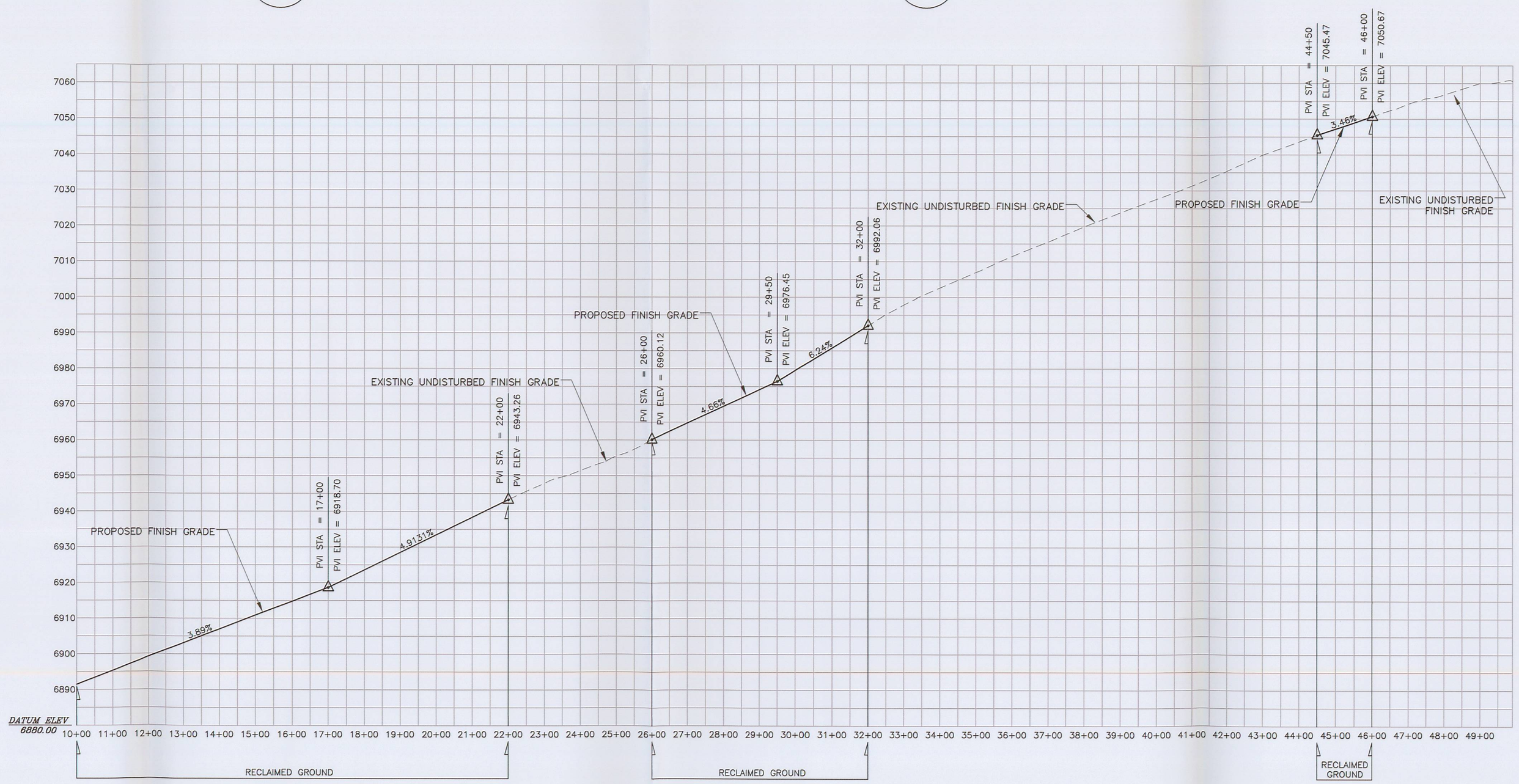

POST MINING ROAD – PROFILE
HORIZ: 1" = 2000' VERT: 1" = 200'

Mountain Coal Company
Coal Hollow Project
463 North 100 West, Suite 1
Cedar City, Utah 84720
Phone (435) 867-5331
Fax (435) 867-1192

File in:
☒ Confidential
☐ Shelf
☐ Expandable
Plan Size: 24x36
In Compliance with Rule R655-1-5
For additional information see Administrative Rules

CHRIS R. MOSER
275875-2202
12-2-08

POST MINING ROADWAYS

24' & 12' ROADWAY TO PUGH PROP.

COAL HOLLOW PROJECT
ALTON, UTAH

DRAWING: 5-22C

REVISIONS

DATE:	BY:

DRAWN BY: C. McCOURT G. Grossman	CHECKED BY: CRM/WES
DRAWING: 5-22C	DATE: 12./03/08
	SCALE: 1" = 200'
JOB NUMBER: 1400	SHEET

LEGEND:
- PERMIT BOUNDARY
- PRIVATE COAL OWNERSHIP
- COAL RECOVERY LINE
- SECTION LINE
- FOUND SECTION CORNER
- FOUND PROPERTY CORNER
- DIVERSION DITCHES
- PROPOSED SEDIMENT IMPOUNDS
- BERM
- YEAR 1 DISTURBANCE
- YEAR 2 DISTURBANCE
- YEAR 3 DISTURBANCE
- PROPOSED POWERLINE
- CENTERLINE

RECEIVED
DEC 2 2 2008
DIV. OF OIL, GAS & MINING