PROFILE VIEW: DITCH 3
SCALE: 67
DATUM: 6930.00
VERTICAL SCALE 1" = 100'

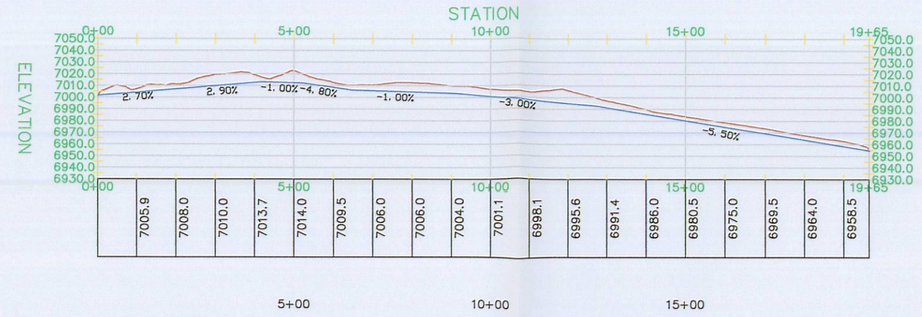

DITCH 3

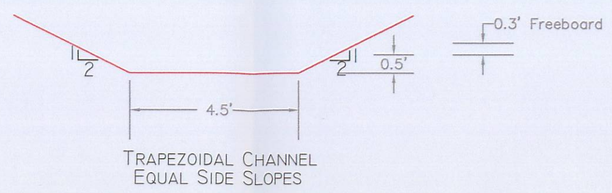

TRAPEZOIDAL CHANNEL
EQUAL SIDE SLOPES

PROFILE VIEW: DITCH 4
SCALE: 67
DATUM: 6790.00
VERTICAL SCALE 1" = 100'

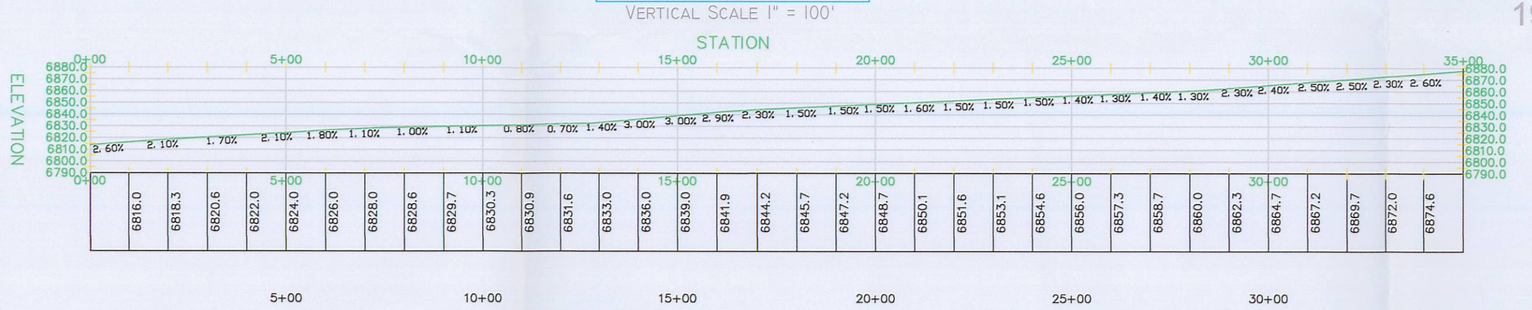

DITCH 4

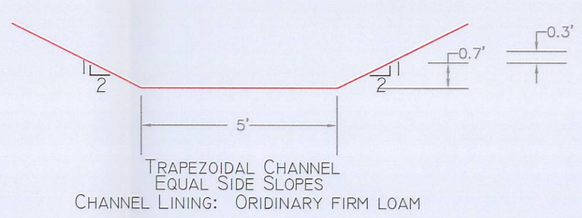

TRAPEZOIDAL CHANNEL
EQUAL SIDE SLOPES
CHANNEL LINING: ORIDINARY FIRM LOAM

PROFILE VIEW: DITCH 2
SCALE: 67
DATUM: 6880.00
VERTICAL SCALE 1" = 100'

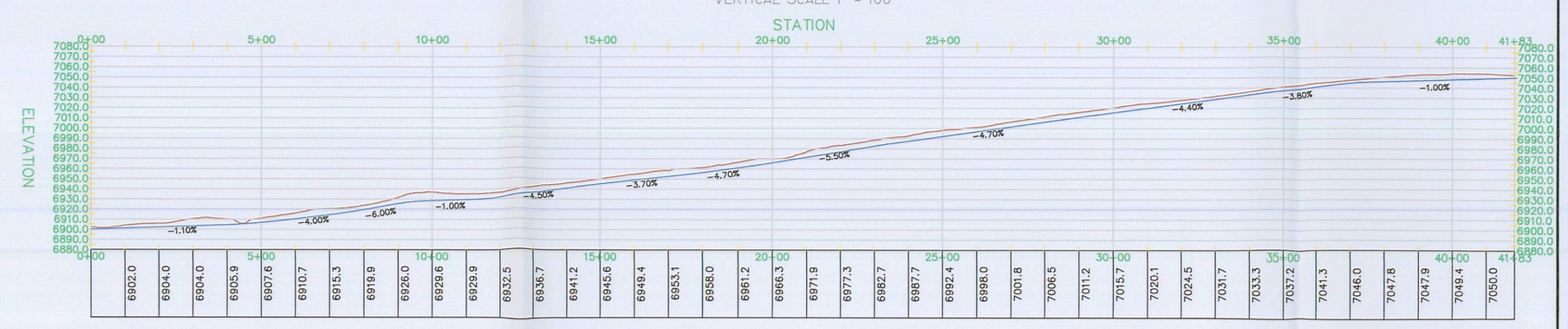

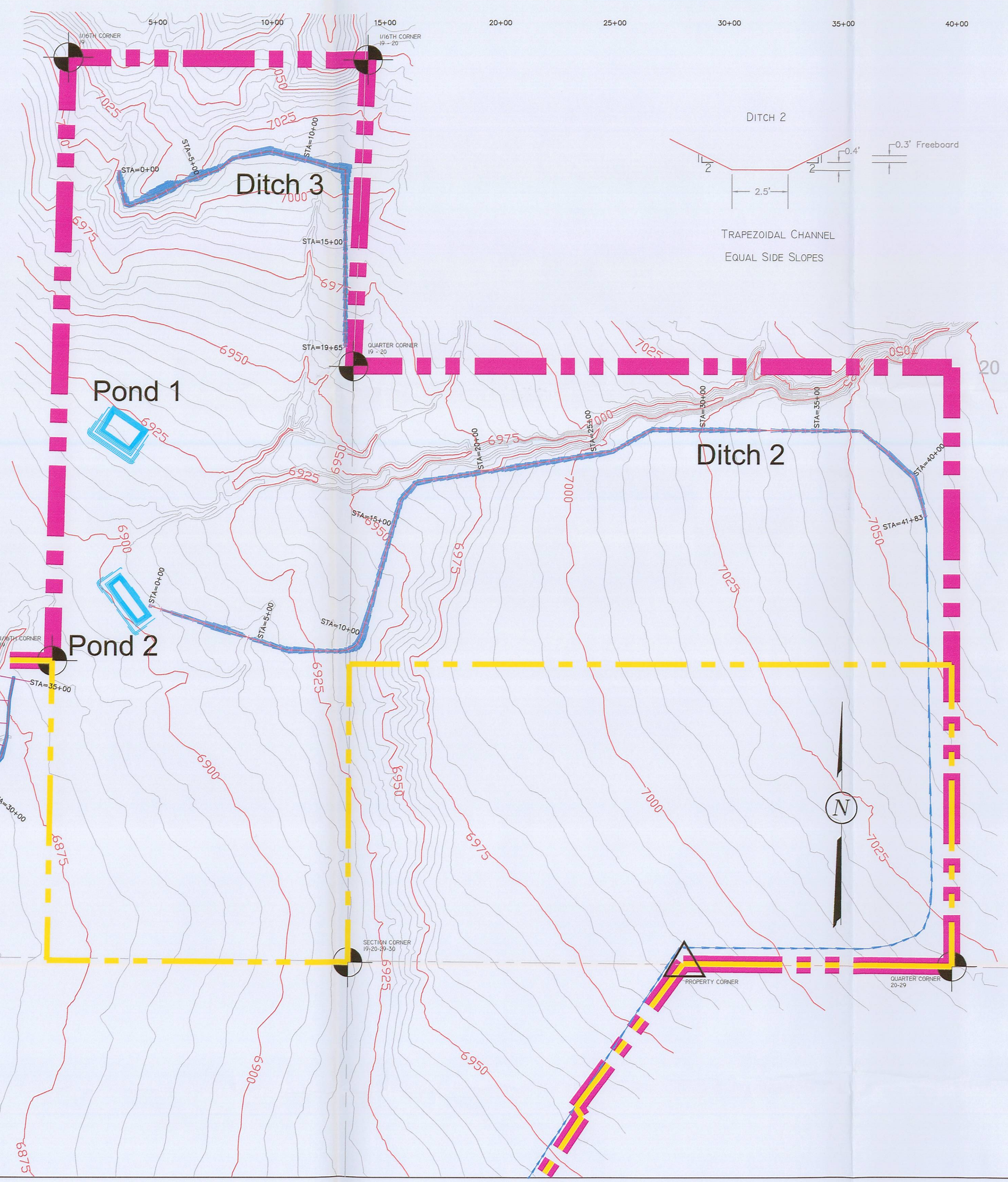

DITCH 2

TRAPEZOIDAL CHANNEL
EQUAL SIDE SLOPES

Alton Coal Development
Coal Hollow Project
463 North 100 West, Suite 1
Cedar City, Utah 84720
Phone (435)867-5331
Fax (435)867-1192

RECEIVED
DEC 2 2 2008
DIV. OF OIL, GAS & MINING

STATE OF UTAH
CHRIS R. McCOURT
275875-2202
Date 12/22/08

File in:
☐ Confidential
☐ Shelf
☐ Expandable
Refer to Record No. 0 Date 12/22/08
In C/025/0005 Incoming
For additional information

DIVERSION DITCH 2, 3, AND 4 DETAILS

COAL HOLLOW PROJECT
ALTON, UTAH

DRAWING: 5-34

REVISIONS

DATE:	BY:
12/02/08	CRM

DRAWN BY: J. STANSFIELD	CHECKED BY: CRM/GG
DRAWING: 5-34	DATE: 4/20/07
	SCALE: 1" = 300'
	JOB NUMBER: 1400
	SHEET

LEGEND:
- PERMIT BOUNDARY
- PRIVATE COAL OWNERSHIP
- FOUND SECTION CORNER
- FOUND PROPERTY CORNER
- DIVERSION DITCHES
- PROPOSED SEDIMENT IMPOUNDS