I-I'

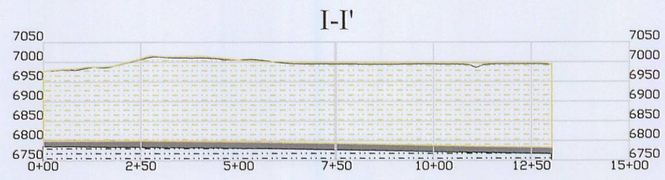

H-H'

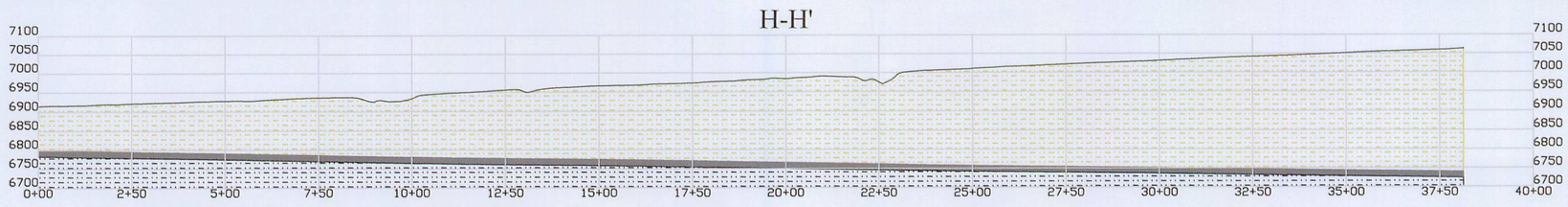

G-G'

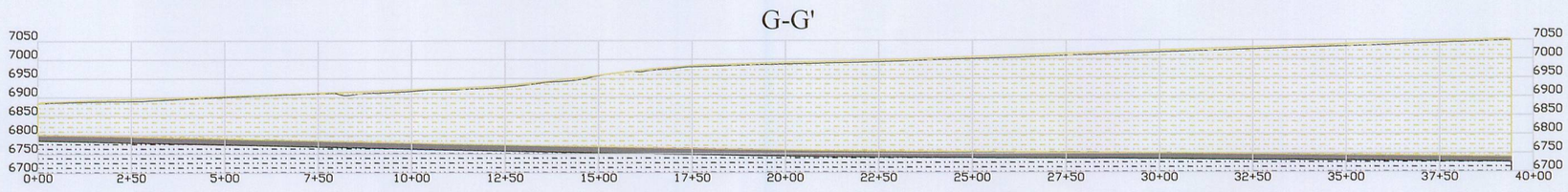

F-F'

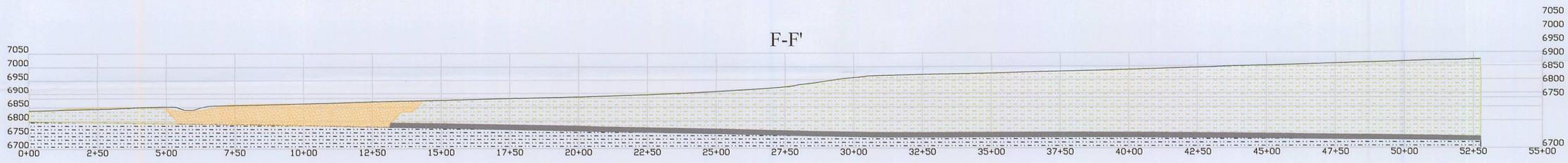

E-E'

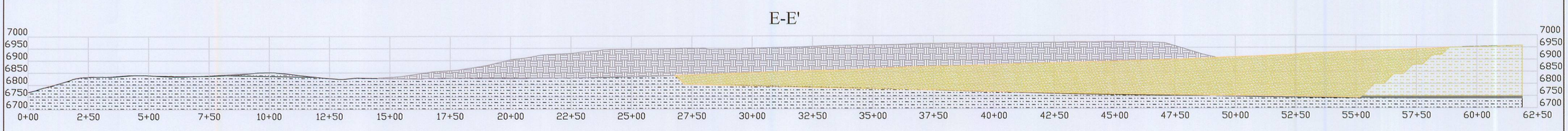

D-D'

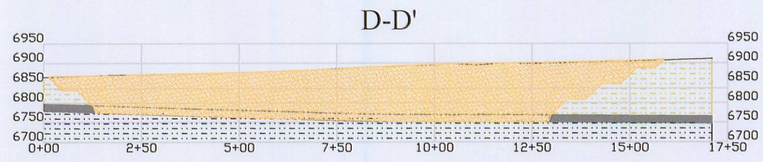

C-C'

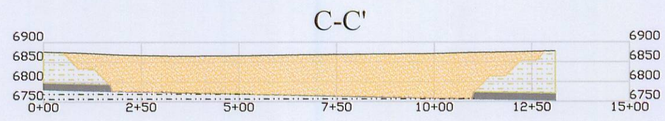

B-B'

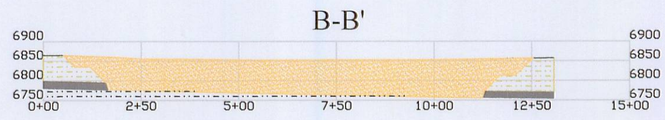

A-A'



LEGEND:

- EXCESS SPOIL
- PIT OUTLINE
- PRE-MINING SURFACE
- BACKFILL
- OVERBURDEN
- COAL
- DAKOTA FORMATION

DRAWN BY:	CHECKED BY:
C. McCOURT	
DRAWING: 5-36	DATE: 11/20/08
	SCALE: 1" = 300'
JOB NUMBER: 1400	SHEET

REVISIONS

DATE:	BY:

POST MINING TOPOGRAPHY

Preferred Scenario

CROSS SECTIONS

COAL HOLLOW PROJECT
ALTON, UTAH

DRAWING: 5-36

File in:
☐ Confidential
☒ Shelf
☐ Expandable
Refer to Record No 0144 Date 12/18/2008
In C0250005, 2008, the Coming
For additional information Confidential

Registered Professional Engineer
275875-2202
CHRIS R. McCOURT
12-17-08
State of Utah

Alton Coal Development
Coal Hollow Project
463 North 100 West, Suite 1
Cedar City, Utah 84720
Phone (435)867-5331
Fax (435)867-1192

RECEIVED
DEC 2 2 2008
DIV. OF OIL, GAS & MINING