## I-I'

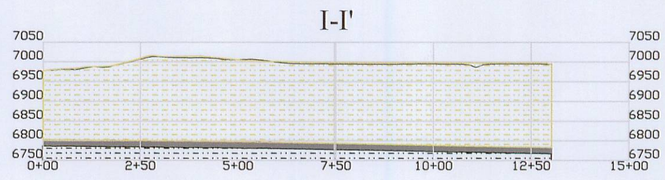


## H-H'

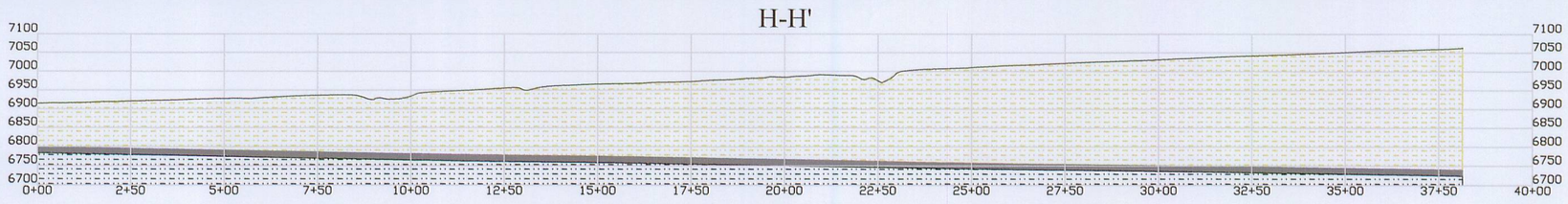


## G-G'

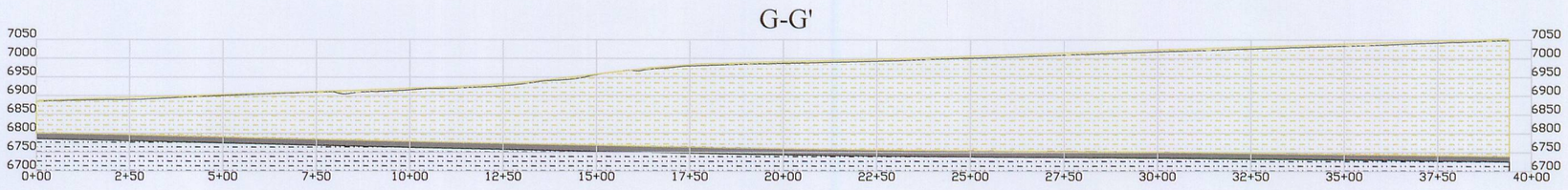


## F-F'

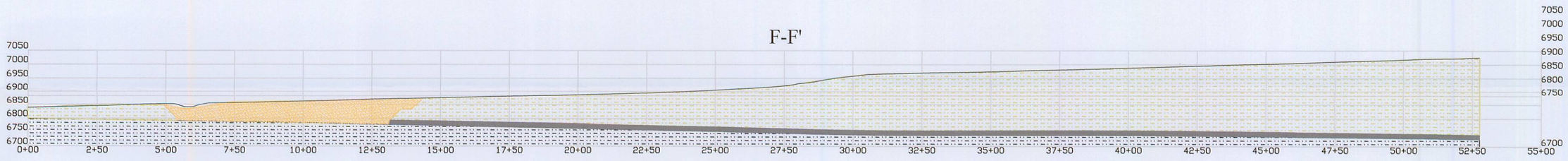


## E-E'

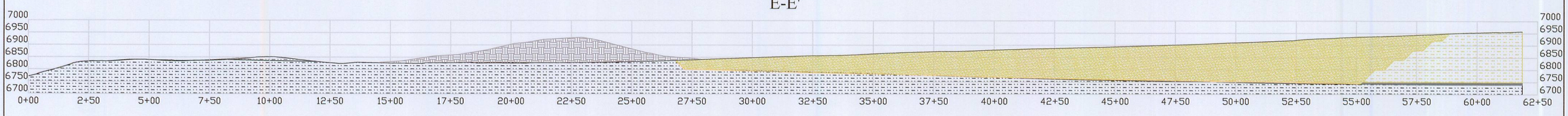


## D-D'

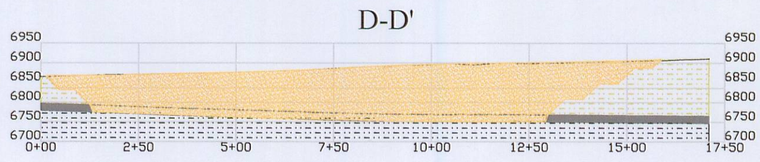


## C-C'

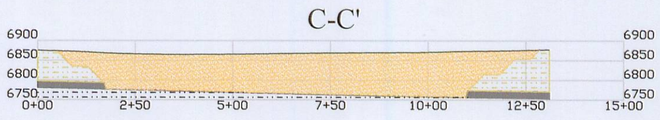


## B-B'




## A-A'




LEGEND:

- EXCESS SPOIL
- PIT OUTLINE
- PRE-MINING SURFACE
- BACKFILL
- OVERBURDEN
- COAL
- DAKOTA FORMATION

| DRAWN BY: | CHECKED BY: |
|---|---|
| C. McCOURT | GG |
| DRAWING: 5-37A | DATE: 11/20/08 |
| | SCALE: 1" = 300' |
| JOB NUMBER: 1400 | SHEET |

| REVISIONS | |
|---|---|
| DATE: | BY: |
| | |
| | |
| | |
| | |
| | |
| | |
| | |

# POST MINING TOPOGRAPHY

## Alternate Scenario

## CROSS SECTIONS

COAL HOLLOW PROJECT
ALTON, UTAH

DRAWING: 5-37A

File in:
☐ Confidential
☒ Shelf
☐ Expandable
Refer to Record No. 0144 Date 12/18/2008
In C0250005 2008, Incoming
For additional information Confidential

Registered Professional Engineer
275875-2202
CHRIS R. McCOURT
12-17-08
State of Utah


Alton Coal Development
Coal Hollow Project
463 North 100 West, Suite 1
Cedar City, Utah 84720
Phone (435)867-5331
Fax (435)867-1192



RECEIVED
DEC 22 2008
DIV. OF OIL, GAS & MINING