0007

State of Utah
DEPARTMENT OF NATURAL RESOURCES

MICHAEL R. STYLER
Executive Director

Division of Oil Gas and Mining

JOHN R. BAZA
Division Director

JON M. HUNTSMAN, JR.
Governor

GARY R. HERBERT
Lieutenant Governor

gr

March 31, 2008

Kevin Eldredge, Mayor
49 West Center Street
Hatch, Utah 84735

Subject: Agency Notification of Determination of Administrative Completeness for Coal Hollow Permit Application, Alton Coal Development, LLC, Coal Hollow, C/025/0005, Task ID #2910, Outgoing File

Dear Mr. Eldredge:

The Utah Division of Oil Gas and Mining has determined that the Alton Coal Development, LLC permit application for the Coal Hollow Mine is administratively complete. In compliance with the Utah Coal Mining Rules R645-300-121.300, R645-300-121.310, R645-300-121.320, and the Utah Coal Mining Act (UCA Section 40-10-1 et seq.), notice is hereby given to all local, state and federal agencies having a jurisdiction or an interest in the area of the operations that this application is available for public review.

Alton Coal Development intends to conduct surface coal mining on the 635.64-acre tract of land to mine privately held coal leases (fee coal). This proposed permit area is located in Kane County, T.39 S., R.5 W., Sections 19, 20, 29 and 30, approximately 3 miles south of Alton on County Rd. #136 (R645-300-121.300 *et seq*). A map is attached for your information.

This permit renewal application is available for public review at:

Public Information Center
Division of Oil, Gas, and Mining
1594 West North Temple, Suite 1210
Salt Lake City, Utah 84114-5801

County Recorder's Office
Kane County Courthouse
76 North Main
Kanab, Utah 84741

Please send your comments by May 22, 2008 to:

Coal Regulatory Program
Division of Oil, Gas & Mining
Box 145801
Salt Lake City, Utah 84114-5801

If you have any questions please call me (801) 538-5306 or Priscilla Burton (435) 613-3733.

Sincerely,

Mary Ann Wright
Associate Director, Mining

PWB/an
Enclosure
cc: Price Field Office
O:\025005.COL\FINAL\WG2910\agencynotification2910.doc

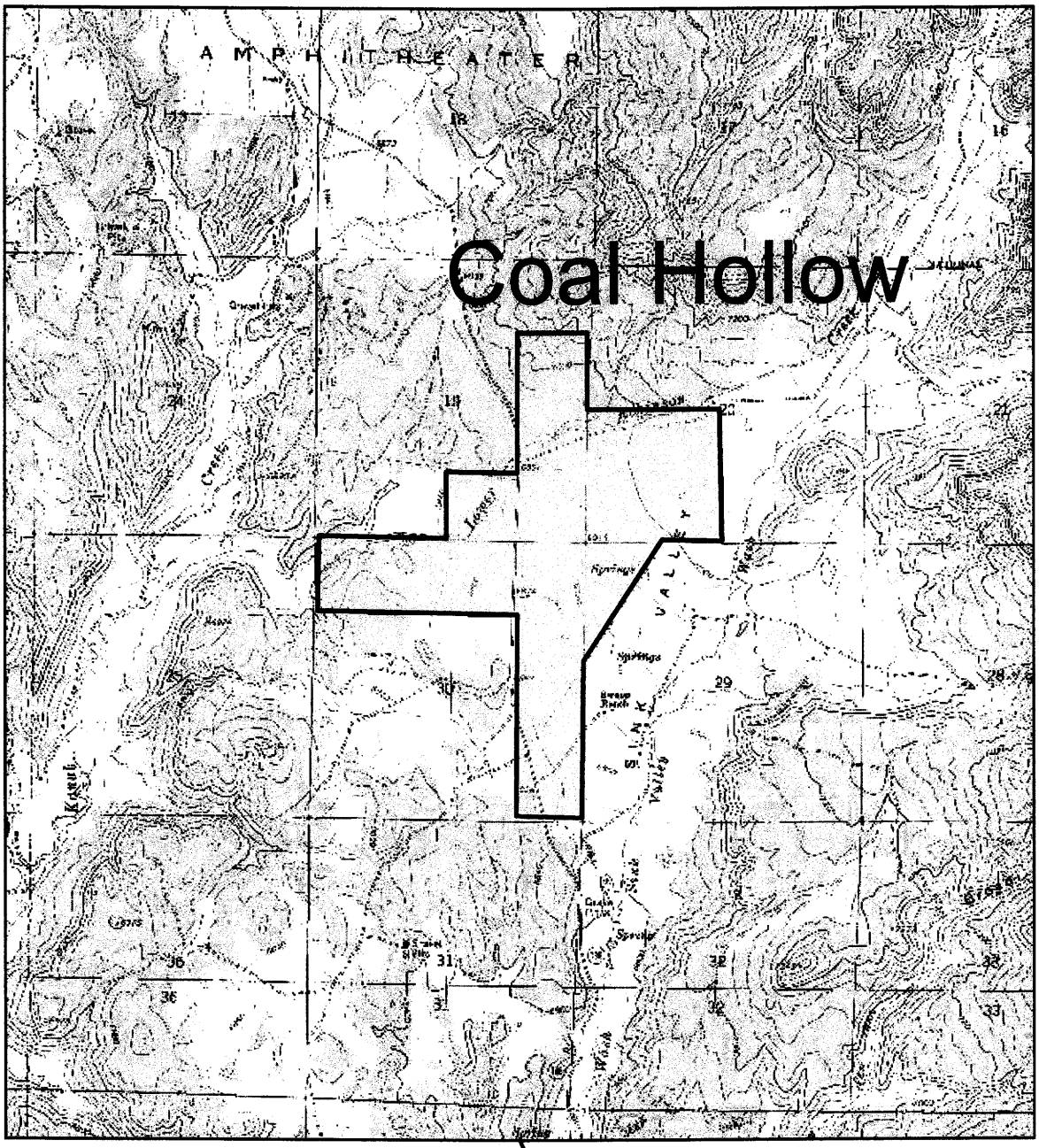

Coal Hollow Mine

C0250005
Kane County, Utah

Township 39 South Range 5 West

- Permit Area
- Proposed Mine Plan Modification (If shown)
- Proposed State Permit Modification
- Active Permit
- In Reclamation
- Relaimed-Final Bond Release

0 0.15 0.3 0.6 Miles

1:24,000

N:\GIS\coal\coalareamaps\C0250005.mxd
8/23/2007 @ 3:13:54 PM
NAD 1927 UTM Zone 12N

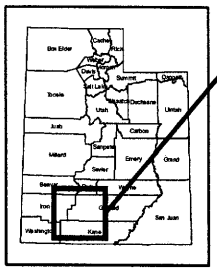

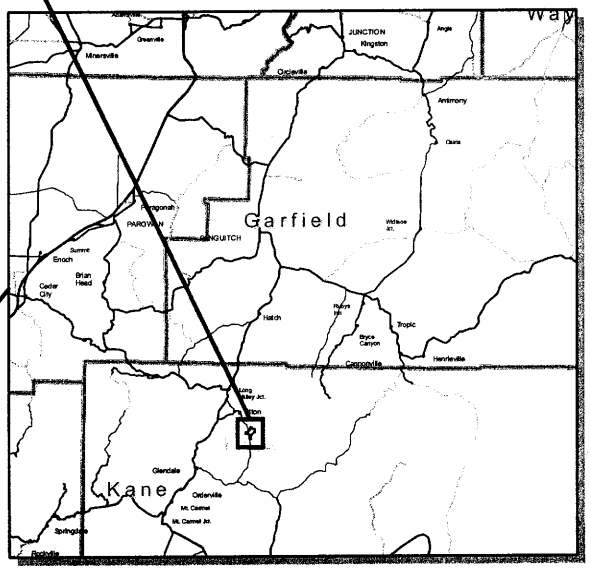

Locator Map