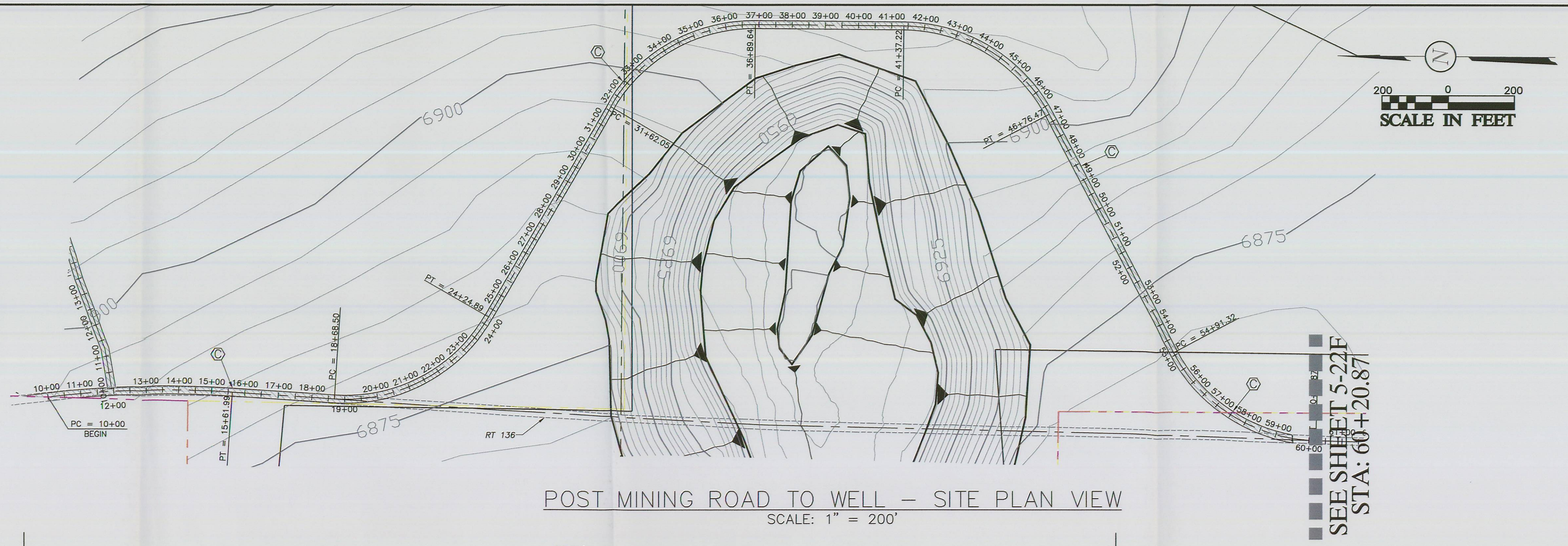


## POST MINING ROAD TO WELL – SITE PLAN VIEW

SCALE: 1" = 200'

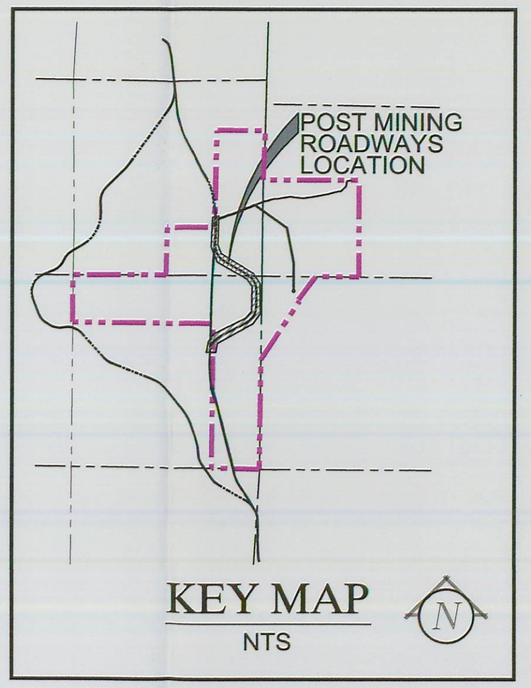


POST MINING ROADWAYS

| SYMBOL | ALIGNMENT DESCRIPTION | ALIGNMENT LENGTH |
|---|---|---|
| A | TO EAST PUGH PROPERTY | 49+90.58 |
| B | TO WATER WELL | 25+59.19 |
| C | RT 136 RE-ROUTE | 92+85.55 |

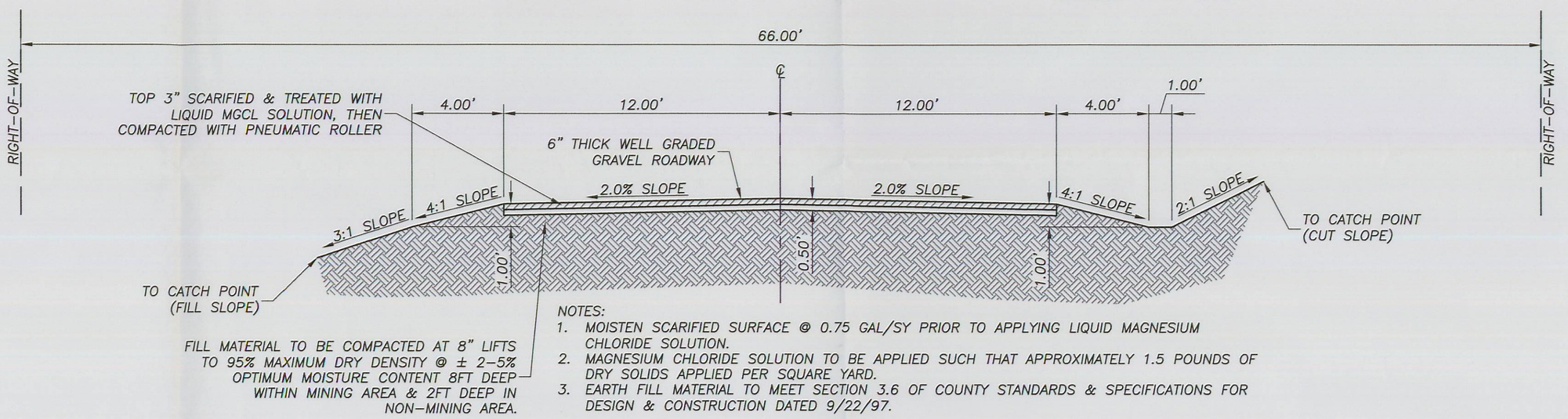


NOTES:

1. MOISTEN SCARIFIED SURFACE @ 0.75 GAL/SY PRIOR TO APPLYING LIQUID MAGNESIUM CHLORIDE SOLUTION.
2. MAGNESIUM CHLORIDE SOLUTION TO BE APPLIED SUCH THAT APPROXIMATELY 1.5 POUNDS OF DRY SOLIDS APPLIED PER SQUARE YARD.
3. EARTH FILL MATERIAL TO MEET SECTION 3.6 OF COUNTY STANDARDS & SPECIFICATIONS FOR DESIGN & CONSTRUCTION DATED 9/22/97.

## TYPICAL ROADWAY SECTION

NOT TO SCALE

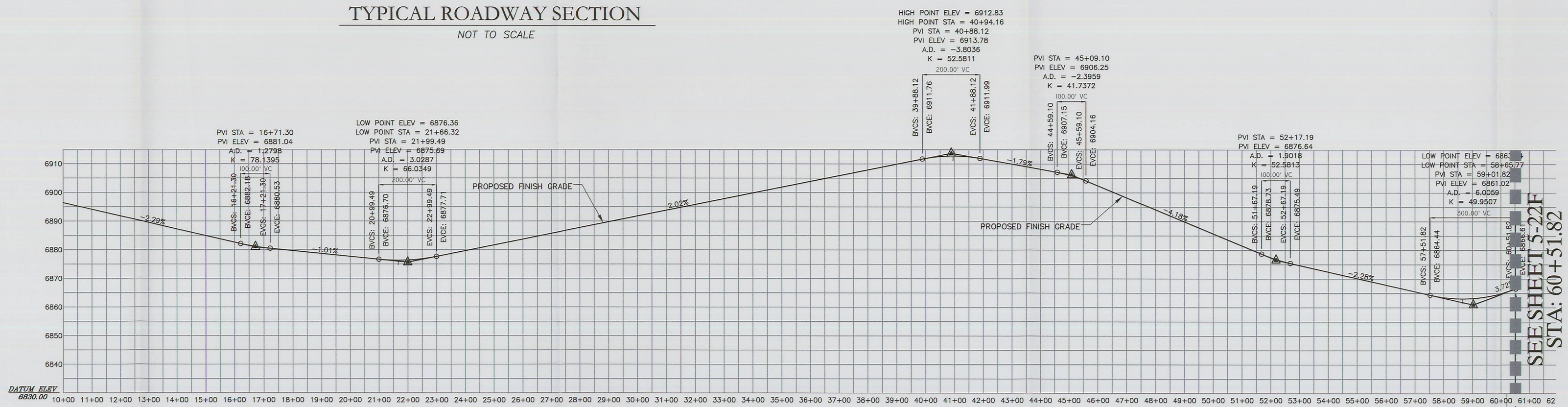


## POST MINING ROAD TO WELL – PROFILE

HORIZ: 1" = 2000' VERT: 1" = 200'


Alton Coal Development
Coal Hollow Project
463 North 100 West, Suite 1
Cedar City, Utah 84720
Phone (435) 867-5331
Fax (435) 867-1192



RECEIVED
AUG 27 2009
DIV. OF OIL, GAS & MINING


# POST MINING ROADWAYS ROUTE 136 RECLAMATION OPTION B

COAL HOLLOW PROJECT
ALTON, UTAH

DRAWING: 5-22E

REVISIONS

| DATE: | BY: |
|---|---|
| 06/29/09 | GG |

| | |
|---|---|
| DRAWN BY: C. McCOURT G. Grossman | CHECKED BY: CRM/WES |
| DRAWING: 5-22E | DATE: 12/03/08 |
| | SCALE: 1" = 200' |
| JOB NUMBER: 1400 | SHEET |

LEGEND:

- PERMIT BOUNDARY
- PRIVATE COAL OWNERSHIP
- PROPERTY LINE
- SECTION LINE
- FOUND SECTION CORNER
- FOUND PROPERTY CORNER
- DIVERSION DITCHES
- PROPOSED SEDIMENT IMPOUNDS
- BERM
- YEAR 1 DISTURBANCE
- YEAR 2 DISTURBANCE
- YEAR 3 DISTURBANCE
- PROPOSED POWERLINE
- CENTERLINE