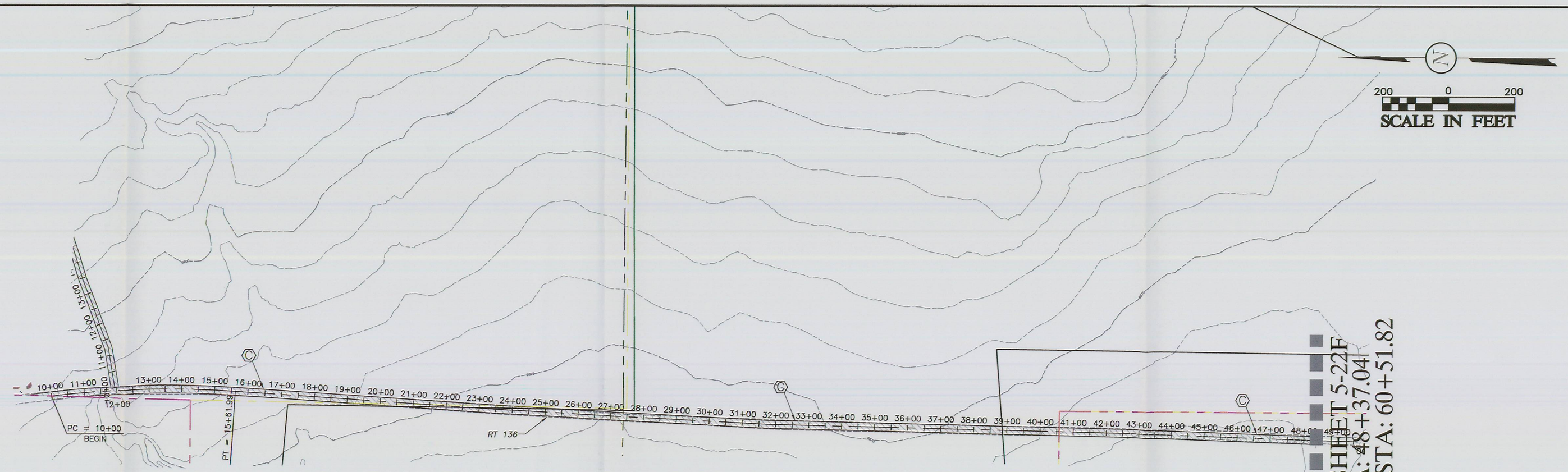

POST MINING ROAD TO WELL – SITE PLAN VIEW

SCALE: 1" = 200'

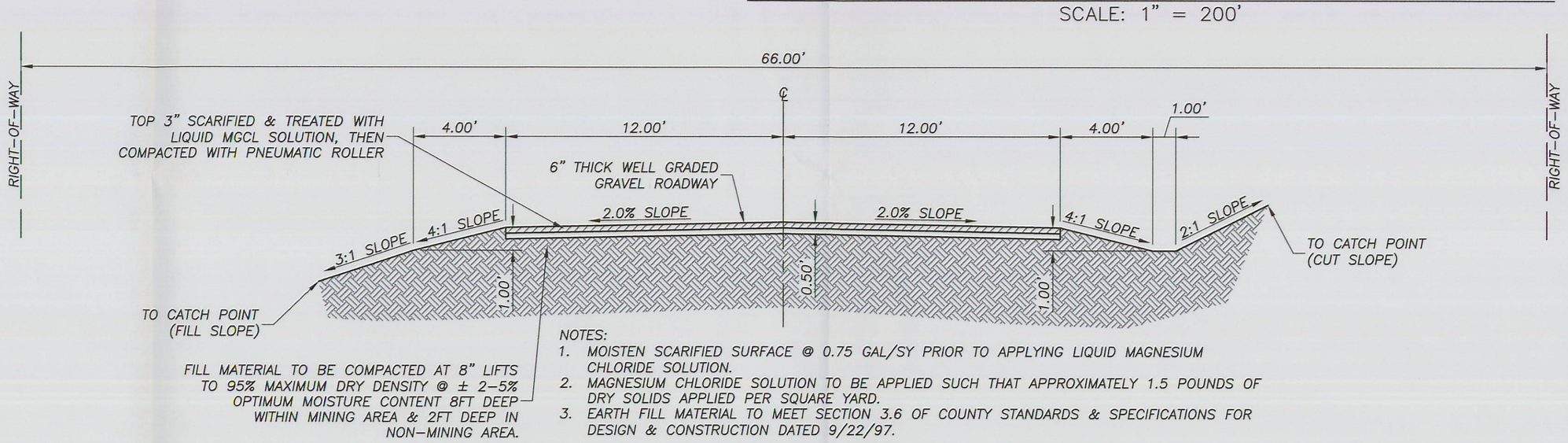

NOTES:
1. MOISTEN SCARIFIED SURFACE @ 0.75 GAL/SY PRIOR TO APPLYING LIQUID MAGNESIUM CHLORIDE SOLUTION.
2. MAGNESIUM CHLORIDE SOLUTION TO BE APPLIED SUCH THAT APPROXIMATELY 1.5 POUNDS OF DRY SOLIDS APPLIED PER SQUARE YARD.
3. EARTH FILL MATERIAL TO MEET SECTION 3.6 OF COUNTY STANDARDS & SPECIFICATIONS FOR DESIGN & CONSTRUCTION DATED 9/22/97.

TYPICAL ROADWAY SECTION

NOT TO SCALE

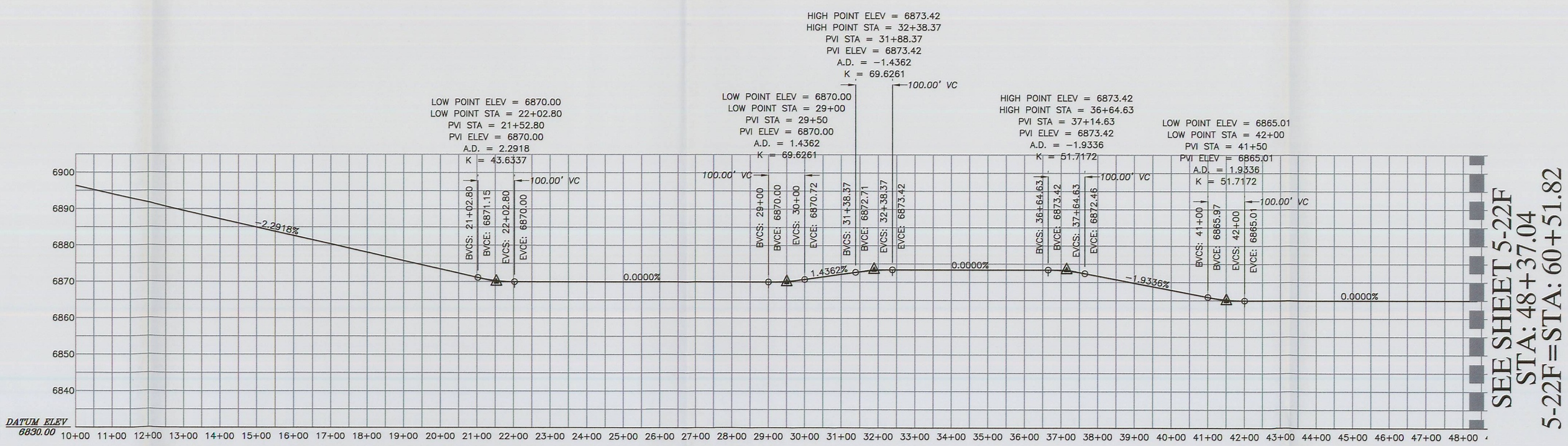

POST MINING ROAD TO WELL – PROFILE

HORIZ: 1" = 2000' VERT: 1" = 200'

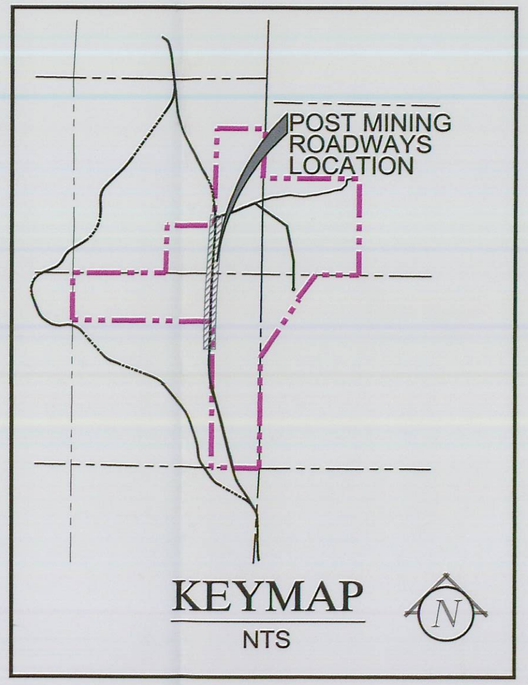

KEYMAP

NTS

POST MINING ROADWAYS

SYMBOL	ALIGNMENT DESCRIPTION	ALIGNMENT LENGTH
A	TO EAST PUGH PROPERTY	49+90.58
B	TO WATER WELL	25+59.19
C	RT 136 RECLAMATION	92+85.55

Alton Coal Development
Coal Hollow Project
463 North 100 West, Suite 1
Cedar City, Utah 84720
Phone (435) 867-5331
Fax (435) 867-1192

POST MINING ROADWAYS ROUTE 136 RECLAMATION OPTION A

COAL HOLLOW PROJECT
ALTON, UTAH

DRAWING: 5-22H

REVISIONS

DATE:	BY:

DRAWN BY: C. McCOURT, G. Grossman

CHECKED BY: CRM/WES

DRAWING: 5-22H

DATE: 06/30/09

SCALE: 1" = 200'

JOB NUMBER: 1400

SHEET

LEGEND:
- PERMIT BOUNDARY
- PRIVATE COAL OWNERSHIP
- COAL RECOVERY LINE
- SECTION LINE
- FOUND SECTION CORNER
- FOUND PROPERTY CORNER
- DIVERSION DITCHES
- PROPOSED SEDIMENT IMPOUNDS
- BERM
- YEAR 1 DISTURBANCE
- YEAR 2 DISTURBANCE
- YEAR 3 DISTURBANCE
- PROPOSED POWERLINE
- CENTERLINE