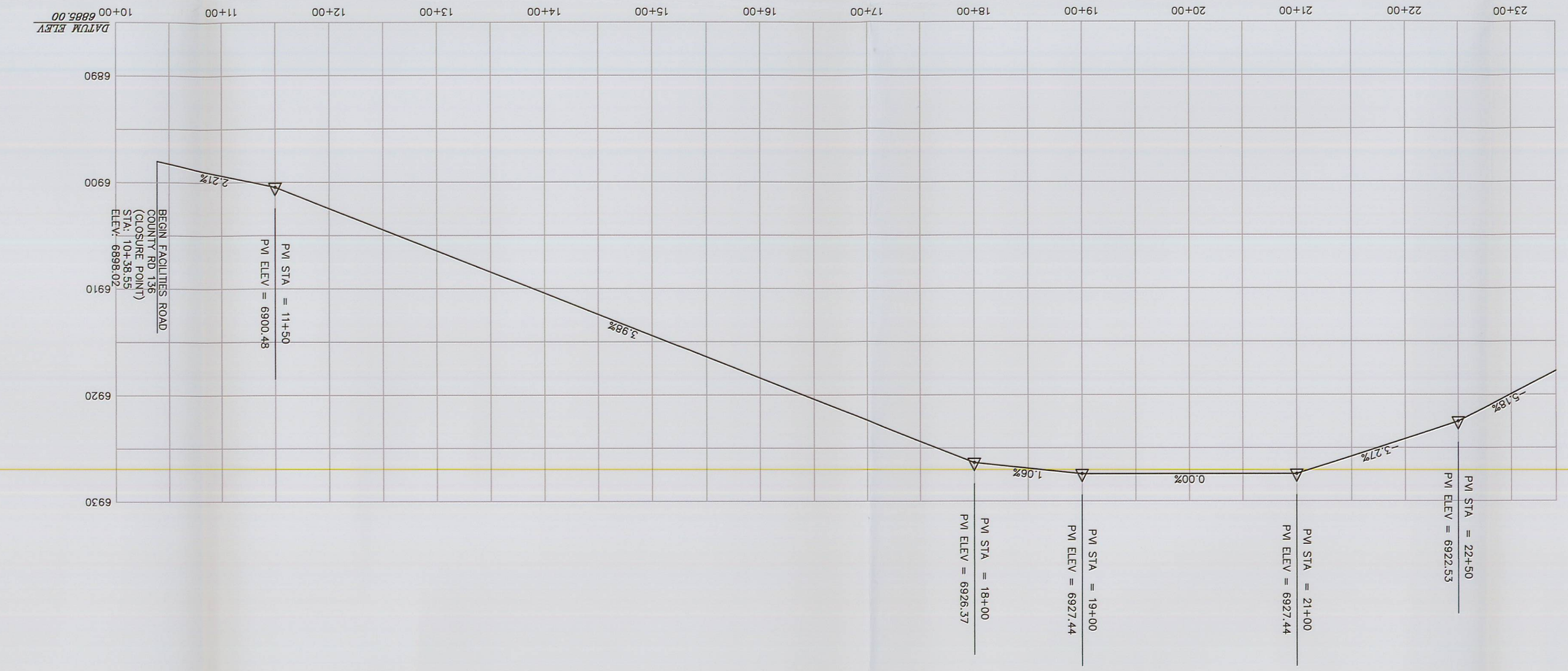


FACILITIES PRIMARY ROAD – PROFILE "A"

HORIZ: 1" = 800' VERT: 1" = 80'

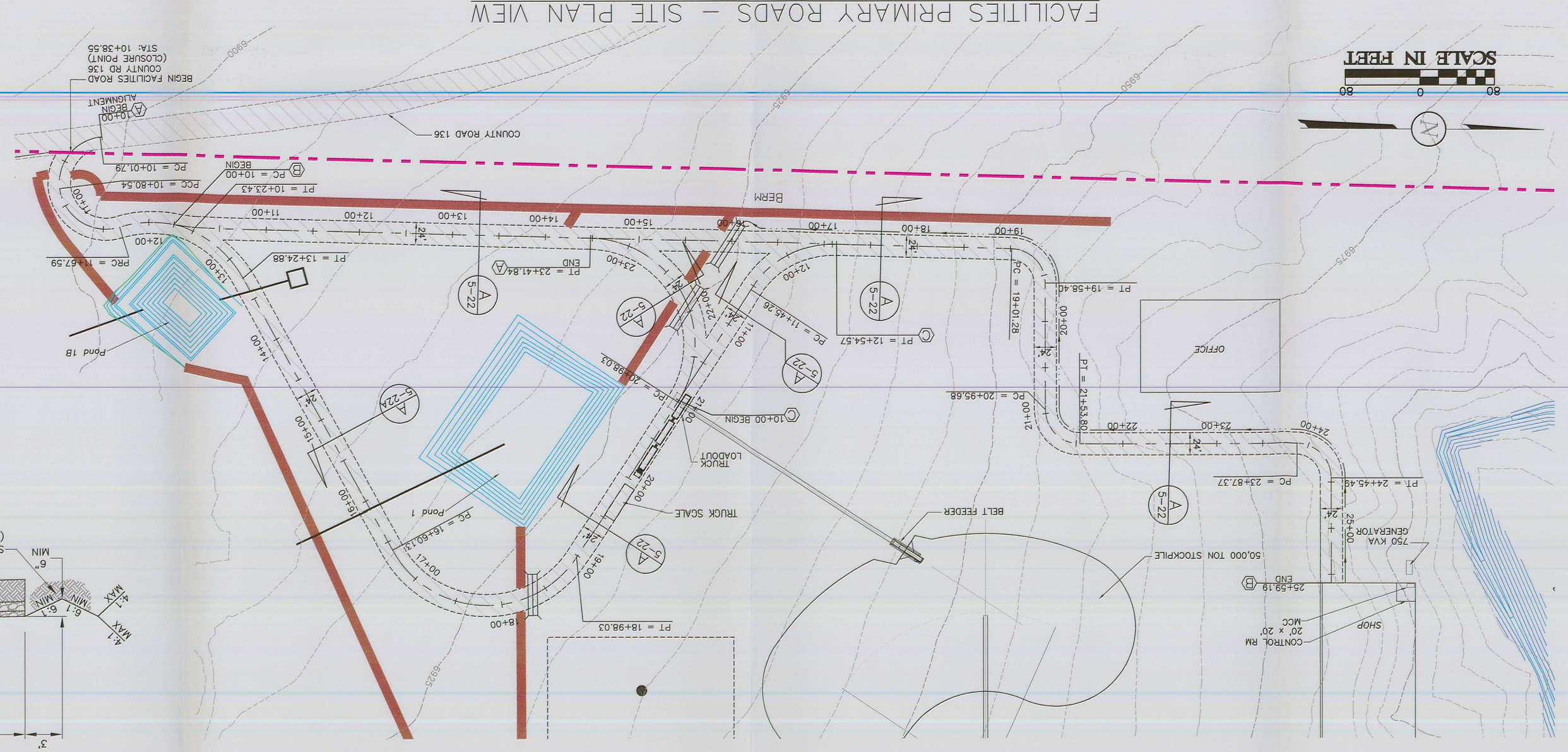


FACILITIES PRIMARY ROADS – SITE PLAN VIEW

SCALE: 1" = 80'

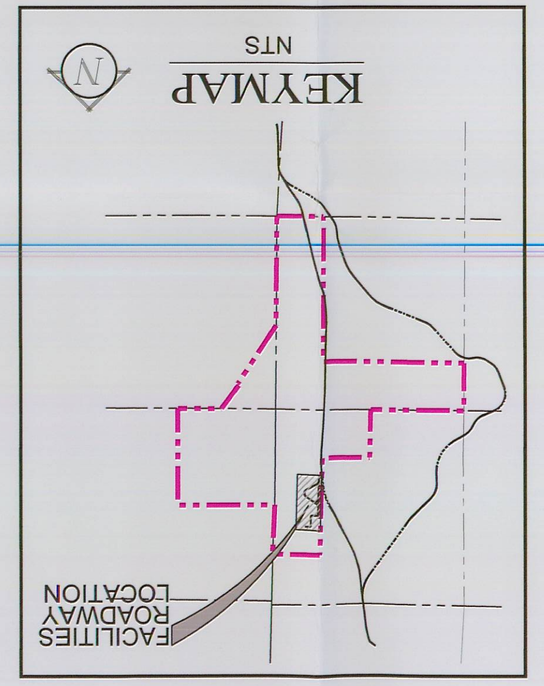


KEYMAP

NTS

MARK OF BEGINNING AND END OF ALIGNMENT

PROFILE/ALIGNMENT ALIGNMENT LENGTH

10+00 23+41.84

BEGIN END 23+41.84 25+59.19

END 12+54.57

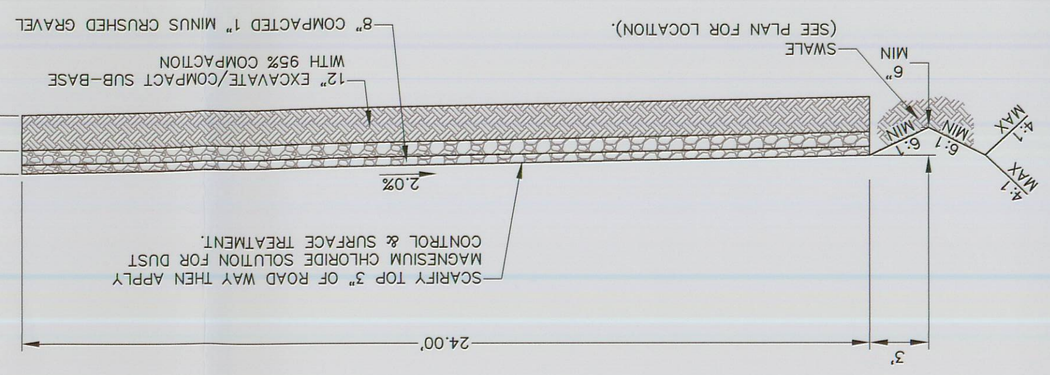


A 5-22 24' FACILITIES ROAD SECTION

NOT TO SCALE

LEGEND:

- PERMIT BOUNDARY
- PRIVATE COAL OWNERSHIP
- COAL RECOVERY LINE
- SECTION LINE
- FOUND SECTION CORNER
- FOUND PROPERTY CORNER
- DIVERSION DITCHES
- PROPOSED SEDIMENT IMPOUNDS
- BERM
- YEAR 1 DISTURBANCE
- YEAR 2 DISTURBANCE
- YEAR 3 DISTURBANCE
- PROPOSED POWERLINE
- CENTERLINE

DRAWN BY: C. McCOURT G. Grossman

CHECKED BY: CRM/WES

DRAWING: 5-22A

DATE: 12/03/08

SCALE: 1" = 80'

JOB NUMBER: 1400

SHEET

REVISIONS

| DATE: | BY: |
|---|---|
| | |

PRIMARY ROADWAYS

FACILITIES ROADWAY

COAL HOLLOW PROJECT

ALTON, UTAH

DRAWING: 5-22A

275875-2202 GREGORY R. GROSSMAN 12/4/08 STATE OF UTAH


Sevier Coal Development Coal Hollow Project

463 North 100 West, Suite 1
Cedar City, Utah 84720
Phone (435) 867-5331
Fax (435) 867-1192



RECEIVED
DEC 22 2008
DIV. OF OIL, GAS & MINING