OCT 15 2009
Div. of Oil, Gas & Mining
RECEIVED
DEC 22 2008
DIV. OF OIL, GAS & MINING

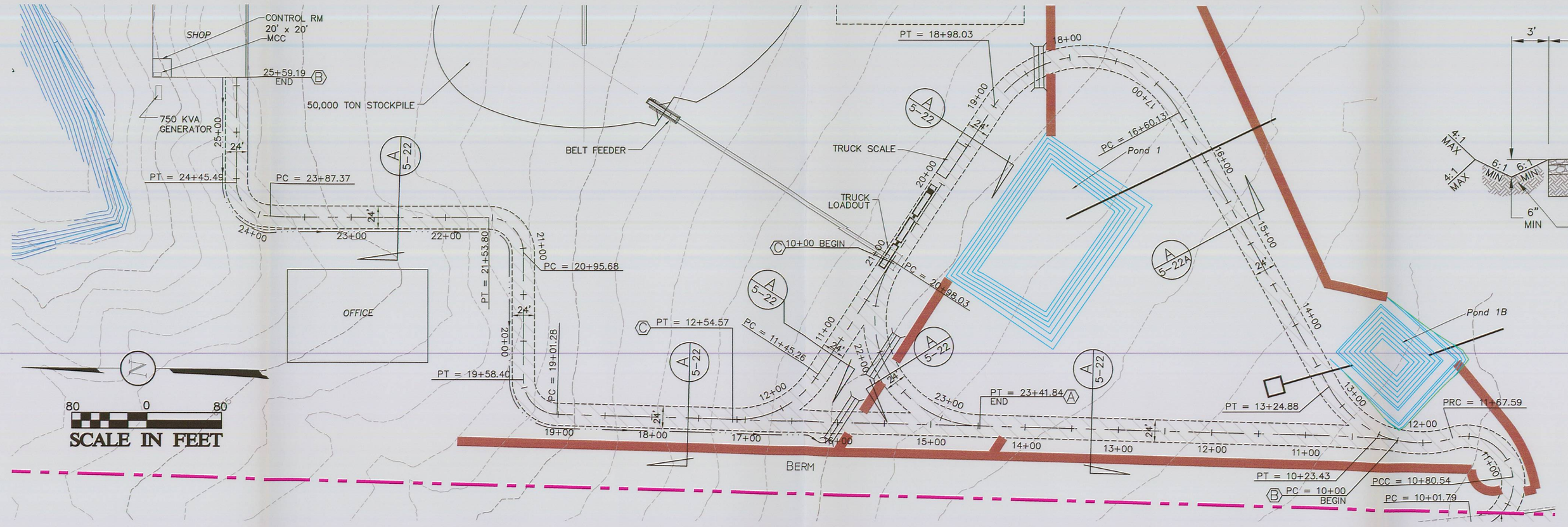

FACILITIES PRIMARY ROADS – SITE PLAN VIEW
SCALE: 1" = 80'

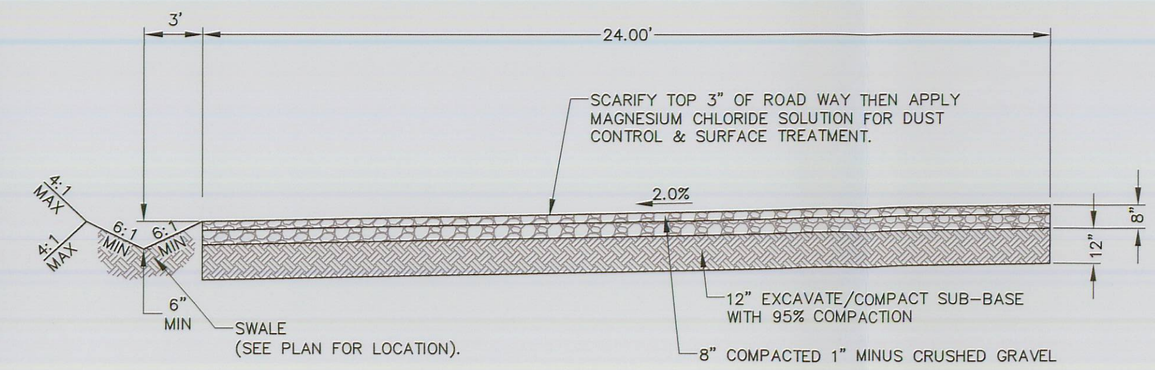

A 5-22 24' FACILITIES ROAD SECTION
NOT TO SCALE

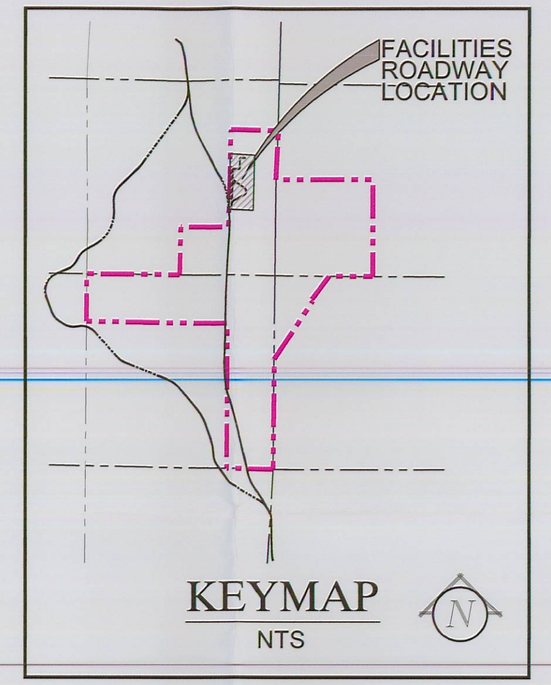

MARK OF BEGINNING AND END OF ALIGNMENT

PROFILE/ALIGNMENT	ALIGNMENT LENGTH
A	23+41.84
B	25+59.19
C	12+54.57

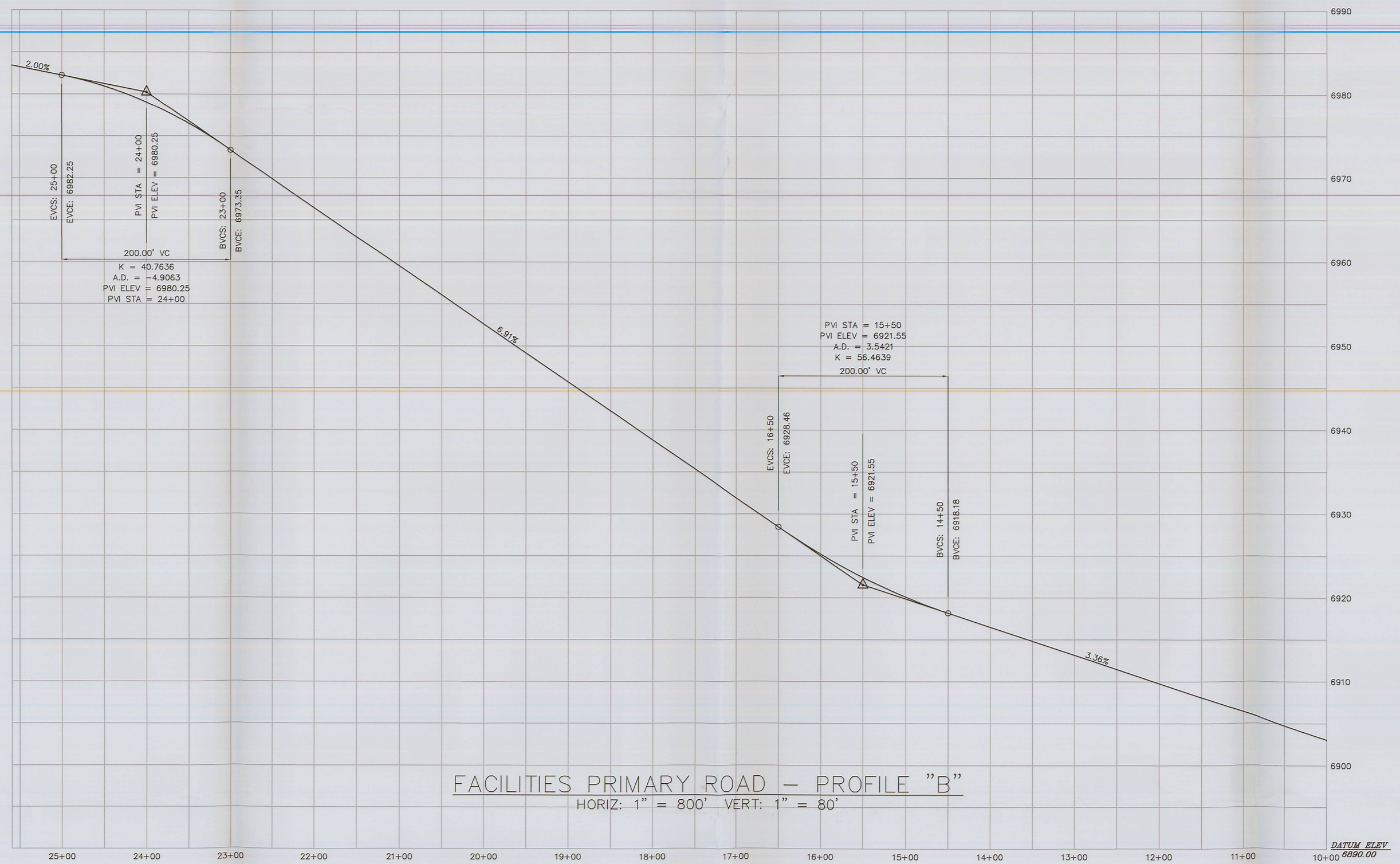

FACILITIES PRIMARY ROAD – PROFILE "B"
HORIZ: 1" = 800' VERT: 1" = 80'

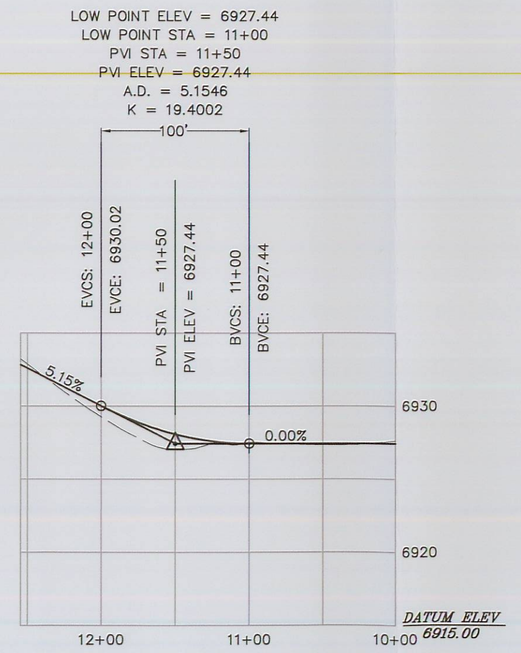

FACILITIES PRIMARY ROAD – PROFILE "C"
HORIZ: 1" = 800' VERT: 1" = 80'

Div. of Coal Development
Coal Hollow Project
463 North 100 West, Suite
Cedar City, Utah 84720
Phone (435) 867-5331
Fax (435) 867-1192

Utah Licensed Professional Engineer
125875-2202
CHRIS R. McCOURT
2-1-08

PRIMARY ROADWAYS
FACILITIES ROADWAY
COAL HOLLOW PROJECT
ALTON, UTAH
DRAWING: 5-22B

REVISIONS
DATE: BY:

DRAWN BY: C. McCOURT G. Grossman	CHECKED BY: CRM/WES
DRAWING: 5-22B	DATE: 12./03/08
	SCALE: 1" = 80'
JOB NUMBER: 1400	SHEET

LEGEND:
- PERMIT BOUNDARY
- PRIVATE COAL OWNERSHIP
- COAL RECOVERY LINE
- SECTION LINE
- FOUND SECTION CORNER
- FOUND PROPERTY CORNER
- DIVERSION DITCHES
- PROPOSED SEDIMENT IMPOUNDS
- BERM
- YEAR 1 DISTURBANCE
- YEAR 2 DISTURBANCE
- YEAR 3 DISTURBANCE
- PROPOSED POWERLINE
- CENTERLINE