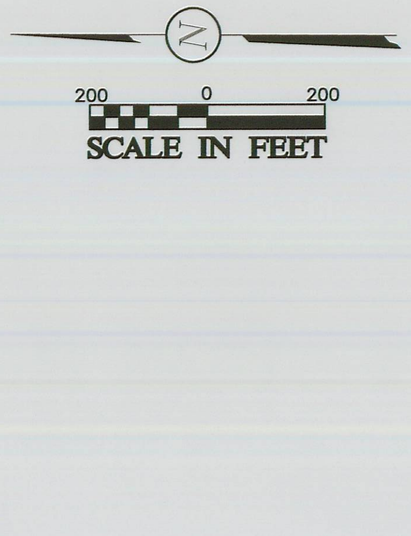


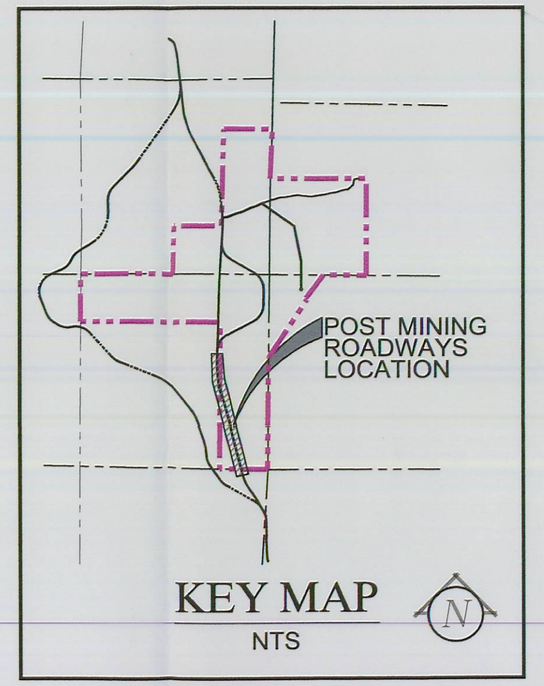


POST MINING ROADWAYS

| SYMBOL | ALIGNMENT DESCRIPTION | ALIGNMENT LENGTH |
|---|---|---|
| A | TO EAST PUGH PROPERTY | 49+90.58 |
| B | TO WATER WELL | 25+59.19 |
| C | RT 136 RE-ROUTE | 92+85.55 |

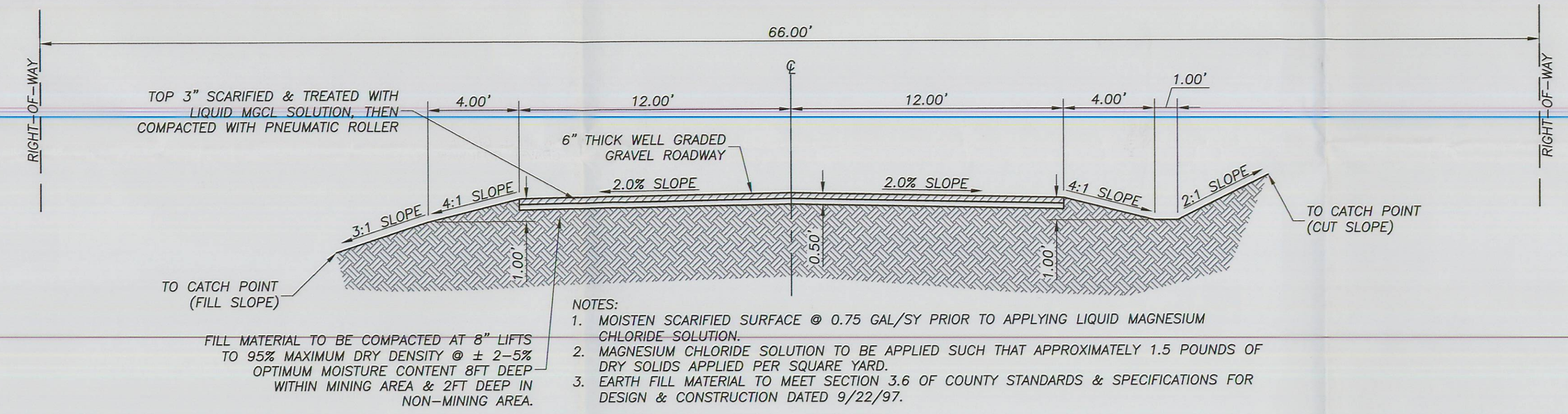


NOTES:
1. MOISTEN SCARIFIED SURFACE @ 0.75 GAL/SY PRIOR TO APPLYING LIQUID MAGNESIUM CHLORIDE SOLUTION.
2. MAGNESIUM CHLORIDE SOLUTION TO BE APPLIED SUCH THAT APPROXIMATELY 1.5 POUNDS OF DRY SOLIDS APPLIED PER SQUARE YARD.
3. EARTH FILL MATERIAL TO MEET SECTION 3.6 OF COUNTY STANDARDS & SPECIFICATIONS FOR DESIGN & CONSTRUCTION DATED 9/22/97.

TYPICAL ROADWAY SECTION

NOT TO SCALE

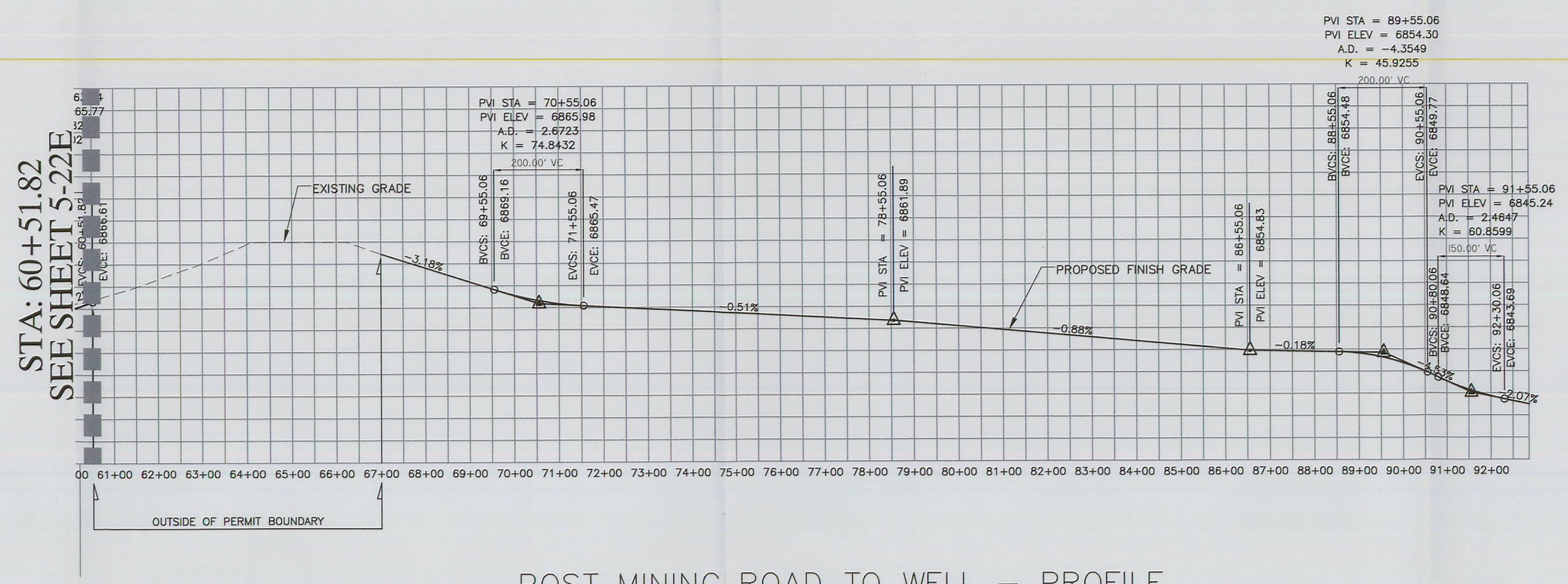


POST MINING ROAD TO WELL – PROFILE

HORIZ: 1" = 2000' VERT: 1" = 200'


Bear Creek Resources
Coal Hollow Project
463 North 100 West, Suite 1
Cedar City, Utah 84720
Phone (435) 867-5331
Fax (435) 867-1192


STATE OF UTAH DIVISION OF OIL, GAS AND MINING
554279-2202
STILLWATER ENGINEERING
STEPHEN W. PEARSON
5/18/10

POST MINING ROADWAYS
ROUTE 136 RECLAMATION
COAL HOLLOW PROJECT
ALTON, UTAH
DRAWING: 5-22F

REVISIONS

| DATE: | BY: |
|---|---|
| 06/29/09 | GG |

| | |
|---|---|
| DRAWN BY: C. McCOURT G. Grossman | CHECKED BY: CRM/WES |
| DRAWING: 5-22F | DATE: 12/03/08 |
| | SCALE: 1" = 200' |
| JOB NUMBER: 1400 | SHEET |

LEGEND:
- PERMIT BOUNDARY
- PRIVATE COAL OWNERSHIP
- COAL RECOVERY LINE
- SECTION LINE
- FOUND SECTION CORNER
- FOUND PROPERTY CORNER
- DIVERSION DITCHES
- PROPOSED SEDIMENT IMPOUNDS
- BERM
- YEAR 1 DISTURBANCE
- YEAR 2 DISTURBANCE
- YEAR 3 DISTURBANCE
- PROPOSED POWERLINE
- CENTERLINE