DIVERSION DITCH PROFILE

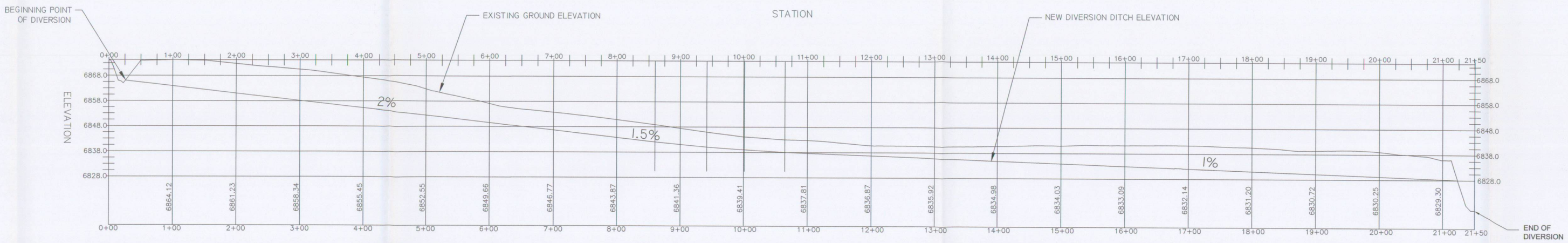

END POINT OF DIVERSION DETAIL

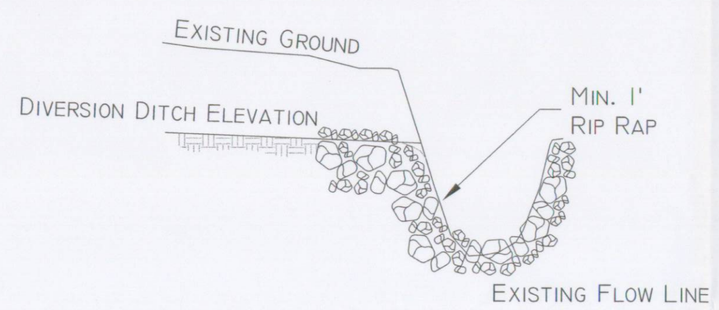

CROSS SECTIONS

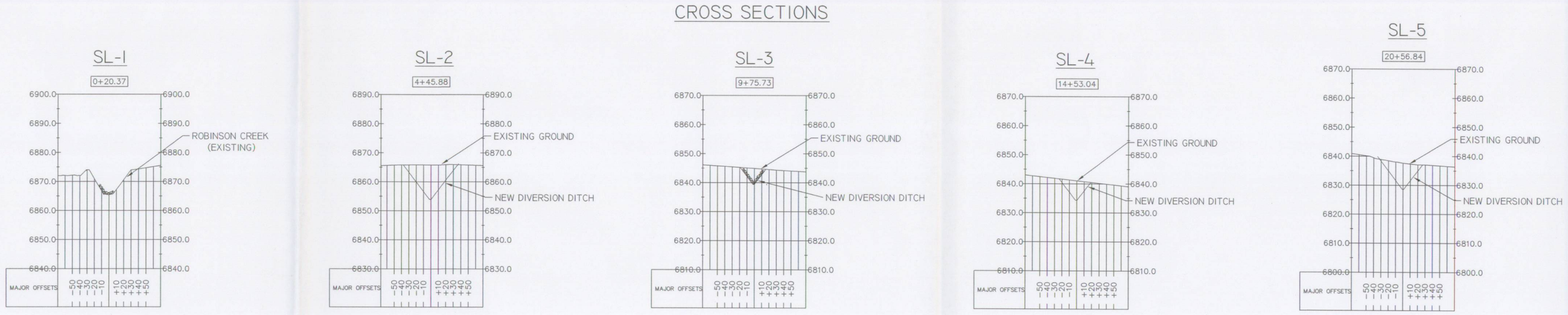

DIVERSION DITCH DETAIL

DETAIL "A"
NTS

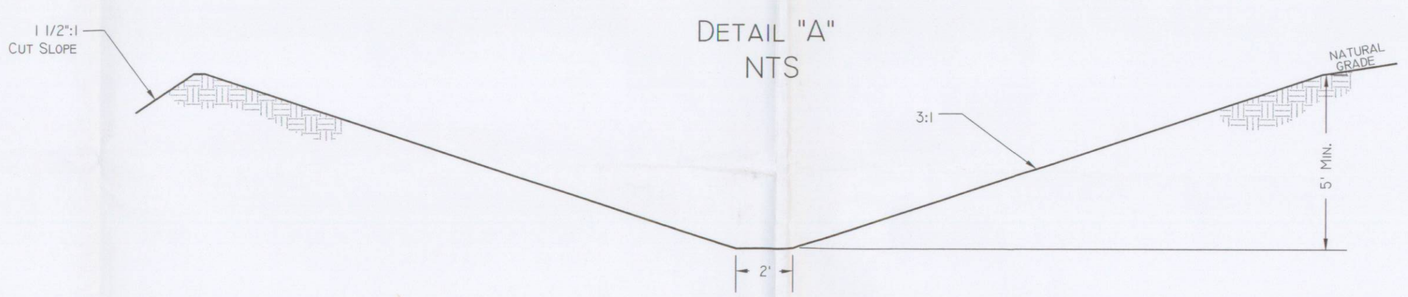

DIVERSION DITCH DETAIL
WITH RIP RAP @ BEND IN DIVERSION

DETAIL "B"
NTS

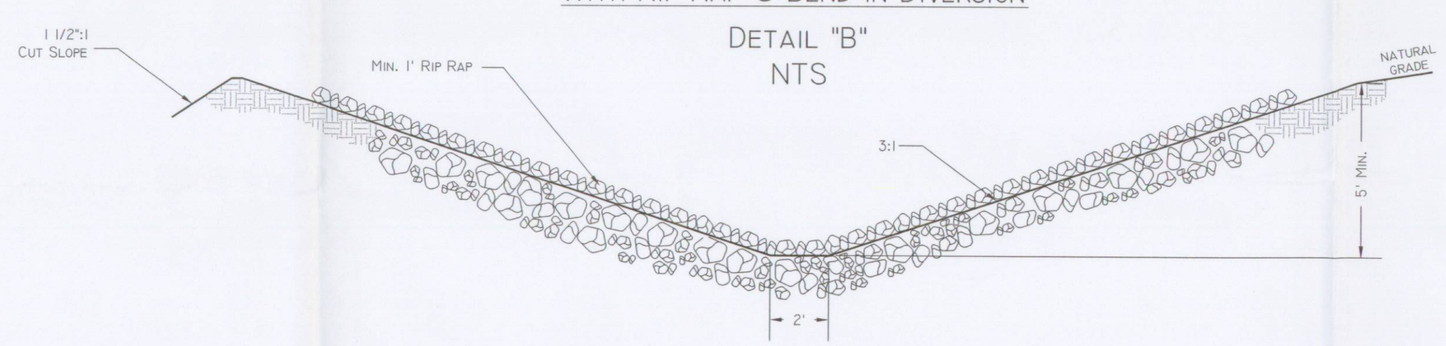

CONSULTANT:
LESLIE & ASSOCIATES
444 South Main Street
Cedar City, Utah 84720
Phone: (435)586-9474
FAX: (435)586-8399
CIVIL ENGINEERS
LAND SURVEYORS

RECORD DRAWING

Alton Coal Development
Coal Hollow Project
463 North 100 West, Suite 1
Cedar City, Utah 84720
Phone (435)867-5331
Fax (435)867-1192

LICENSED PROFESSIONAL ENGINEER
No. 348930
KERRY ROBERT BENSON
STATE OF UTAH
4-19-2011

ROBINSON CREEK TEMPORARY DIVERSION DESIGN & DETAILS

COAL HOLLOW PROJECT
ALTON, UTAH

DRAWING:C5.1

REVISIONS

DATE:	BY:
4/19/11	KRB

DRAWN BY:	CHECKED BY:
KRB	JPL
DRAWING:	DATE: 11/08/2010
RECEIVED JUL 05 2011 DIV. OF OIL, GAS & MINING	SCALE: 1" = 100'
JOB NUMBER: 594-01-01	

\\Sbs\data\594_ALTON_COAL_KANE_MINING\01-COAL_HOLLOW_PROJECT\dwg\SHEET_C5.0_5.1.dwg April 20, 2011 9:52am By:Owner