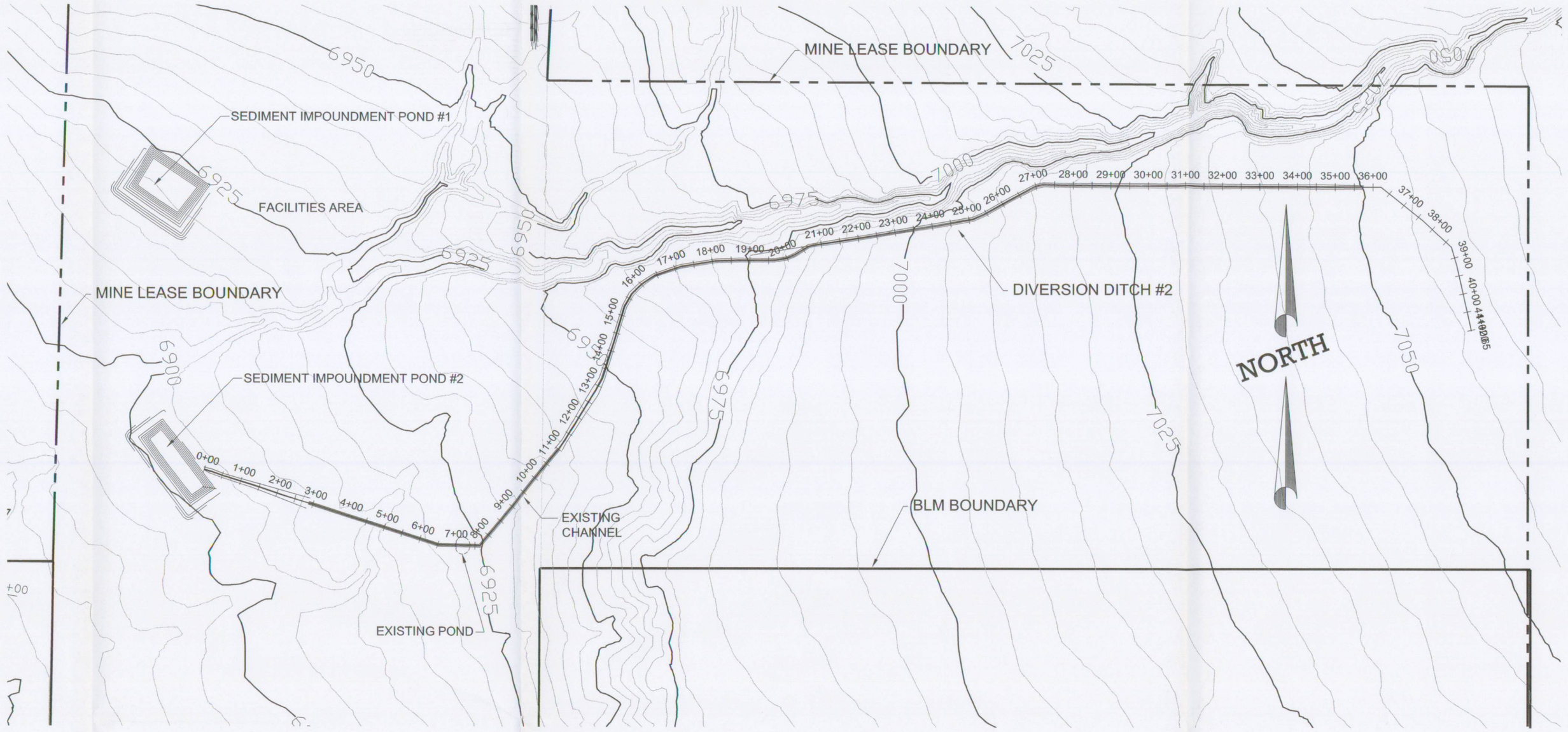

1 C8.1 **DIVERSION DITCH 2 - PLAN**

SCALE: 1"=200'

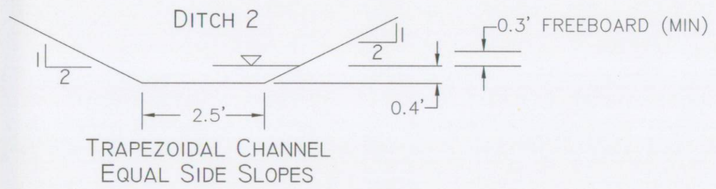

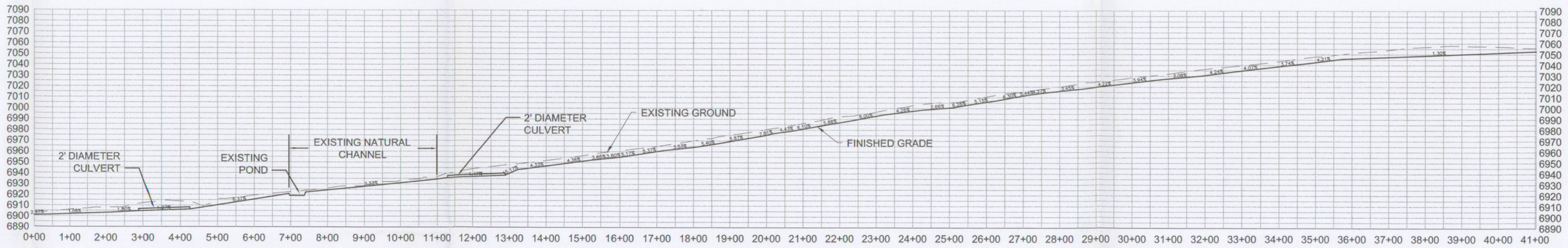

2 C8.1 **DIVERSION DITCH 2 - PROFILE**

HORIZONTAL SCALE: 1" = 100'
VERTICAL SCALE: 1" = 33.33'

RECORD DRAWING

Alton Coal Development
Coal Hollow Project
463 North 100 West, Suite 1
Cedar City, Utah 84720
Phone (435)867-5331

LICENSED PROFESSIONAL ENGINEER No. 348930 KERRY ROBERT BENSON STATE OF UTAH
4-19-2011

DIVERSION DITCH 2
PLAN & PROFILE

COAL HOLLOW PROJECT
ALTON, UTAH

DRAWING: C 8.1

REVISIONS

DATE:	BY:
4/19/11	KRB

DRAWN BY:	CHECKED BY:
KRB	JPL
DRAWING:	DATE: 11-08-2010
	SCALE: AS NOTED
	JOB NUMBER: 954-01-01

CONSULTANT:

LESLIE & ASSOCIATES
444 South Main Street
Cedar City, Utah 84720
Phone (435)586-9474
FAX (435)586-6399
CIVIL ENGINEERS
LAND SURVEYORS

RECEIVED
JUL 05 2011
DIV. OF OIL, GAS & MINING

\\Jobs\954\954-ALTON_COAL_FAME_MINING\01-COAL_HOLLOW_PROJECT\dwg\SURFTEX\3-C8.1.dwg, April 20, 2011 11:06am, By:Owner