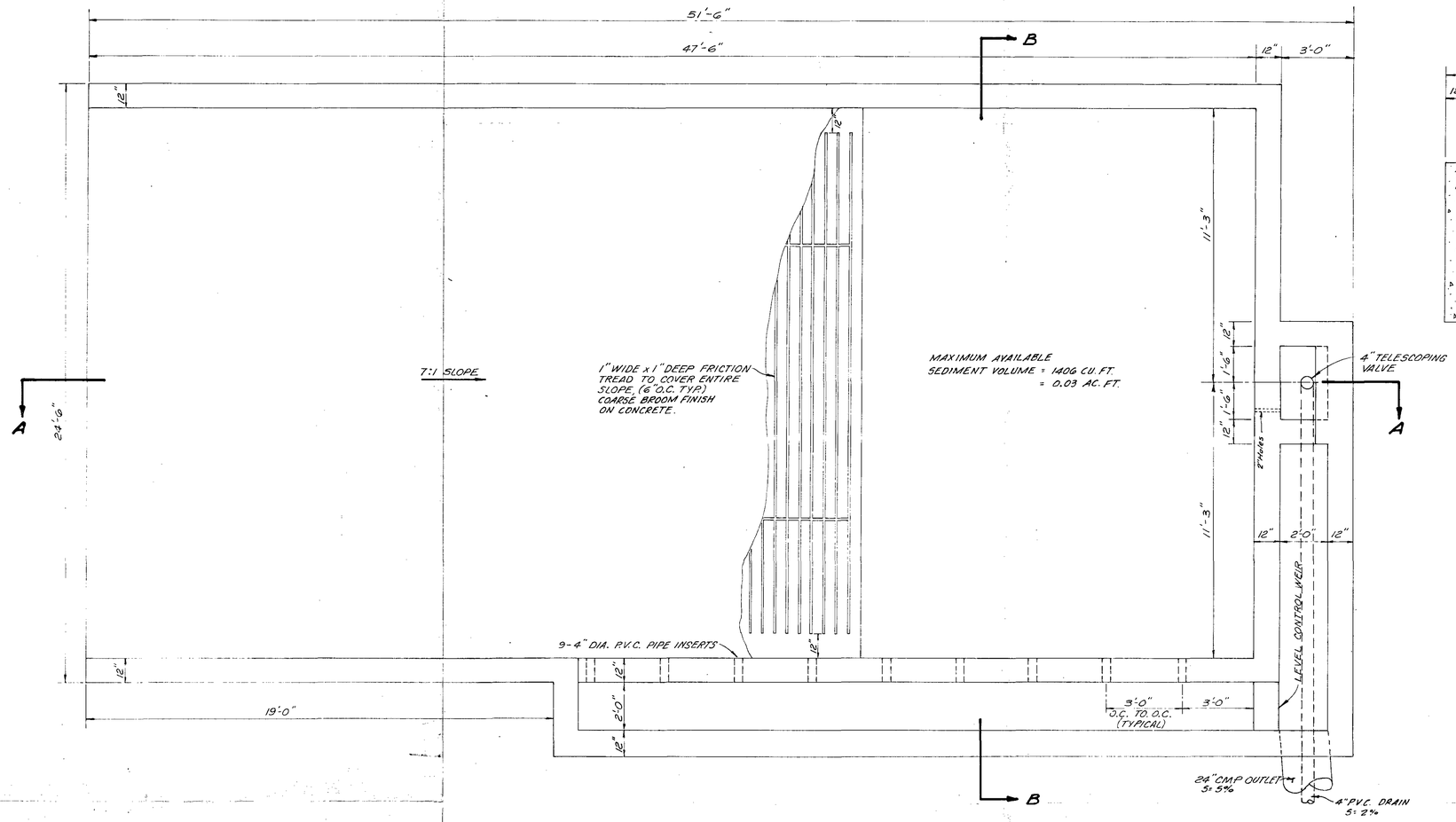

PLAN
SCALE: 3/8"=1'-0"

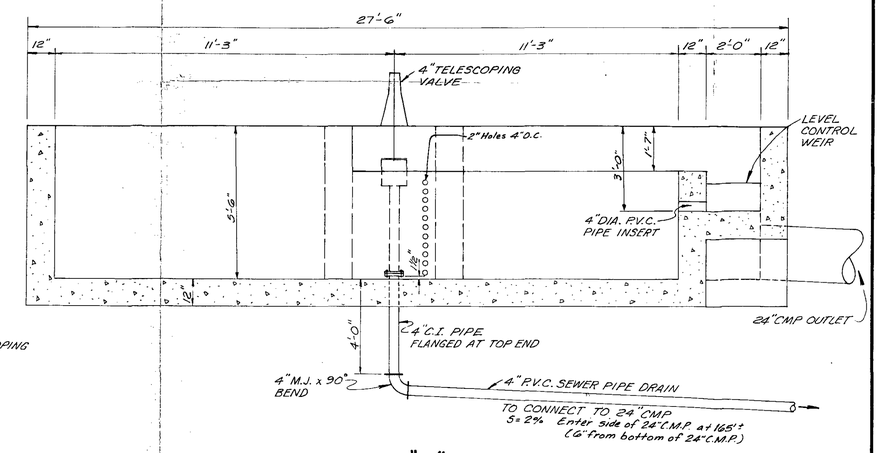

SECTION "B"
SCALE: 3/8"=1'-0"

SECTION "A"
SCALE: 3/8"=1'-0"

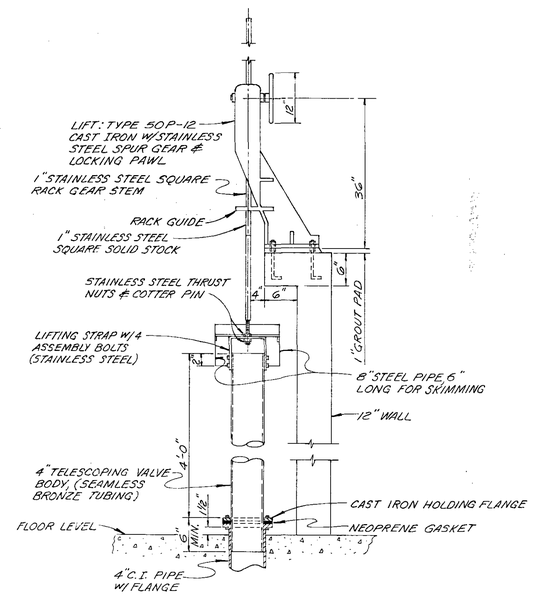

TELESCOPING VALVE DETAIL
NOT TO SCALE

REVISIONS			
1.		4.	
2.		5.	
3.		6.	

PROJECT NO.	600007.02	DESIGNED	D.R.J.
DATE	6-10-80	DRAWN	R.V.
SCALE	AS SHOWN	APPROVED	D.R.J.

VALLEY ENGINEERING, INC.
CIVIL AND ENVIRONMENTAL ENGINEERING
LAND PLANNING AND SITE DESIGN
LAND SURVEYING
LOGAN, UTAH RICHFIELD, UTAH OGDEN, UTAH

SOUTHERN UTAH FUEL CO.
SALINA, UTAH

CONCRETE SEDIMENTATION BASIN

SHEET 6 SHEETS

THESE PLANS AND SPECIFICATIONS ARE THE PROPERTY OF VALLEY ENGINEERING INC., 168 NORTH, 100 EAST, LOGAN, UTAH, 84321, AND SHALL NOT BE COPIED OR REPRODUCED WITHOUT THEIR WRITTEN PERMISSION