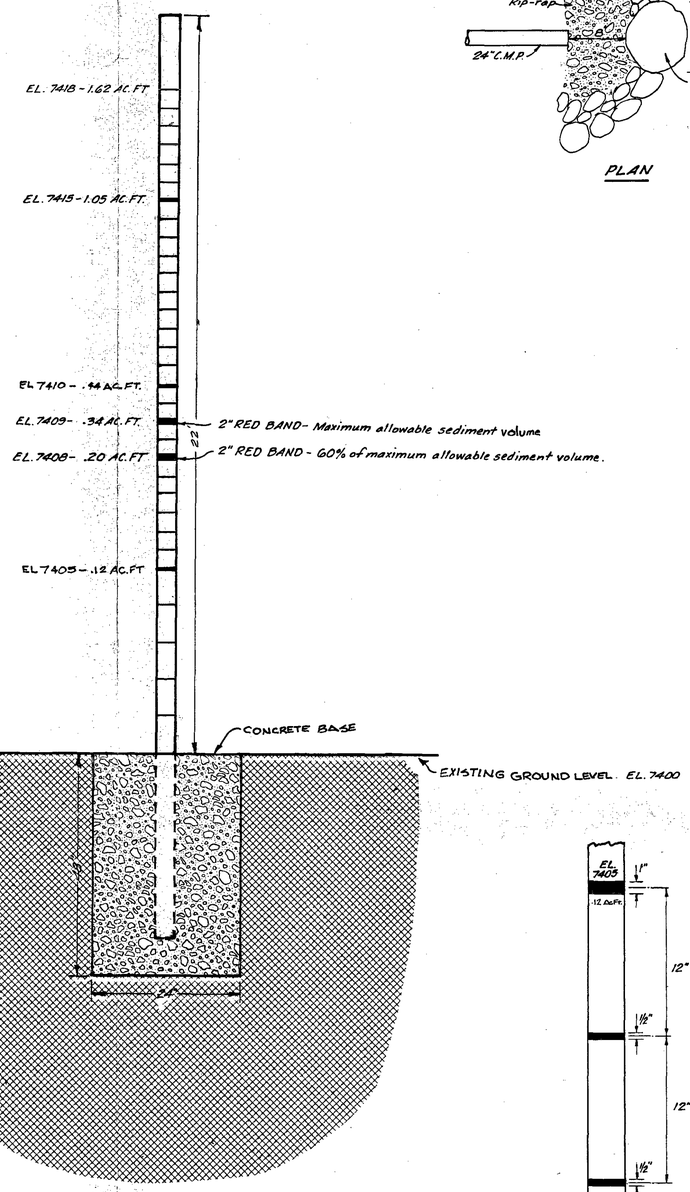

NOTES:
1- PIPE TO BE 3" O.D. ALUMINUM. CAPPED AT TOP.
2- STRIPS TO BE PAINTED WITH COAL TAR BASE PAINT OR EQUAL.
3- GRADE MARKS AND NUMBERS TO BE BLACK AND OF A SIZE THAT CAN BE EASILY SEEN FROM THE DAM.

STAFF GUAGE DETAIL
SCALE: 1" = 2'

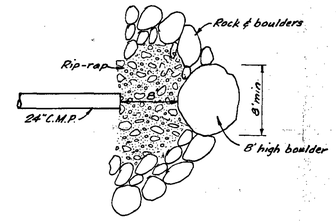

PLAN

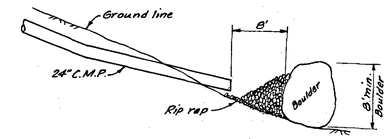

PROFILE

24" C.M.P. ENERGY DISSIPATOR DETAIL

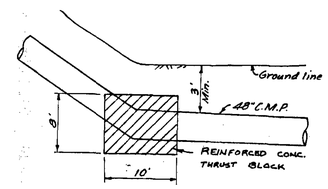

PROFILE

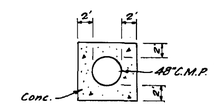

SECTION

48" C.M.P. CONCRETE THRUST BLOCK DETAIL

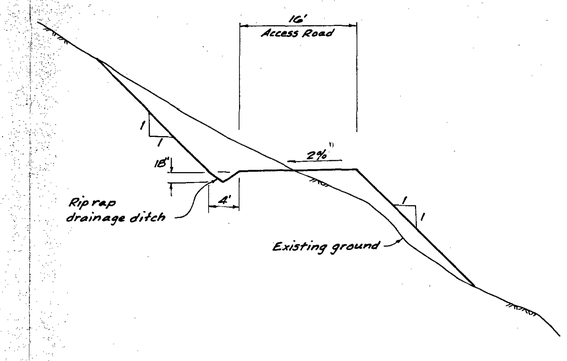

SECTION F-F
ACCESS ROAD
Scale: 1" = 10'

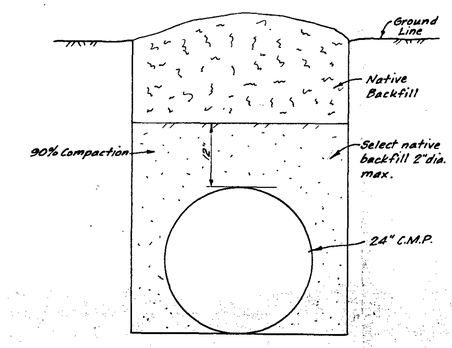

24" C.M.P.
PIPE BEDDING
DETAIL

TYP. GUAGE MARKINGS
scale 1" = 6"

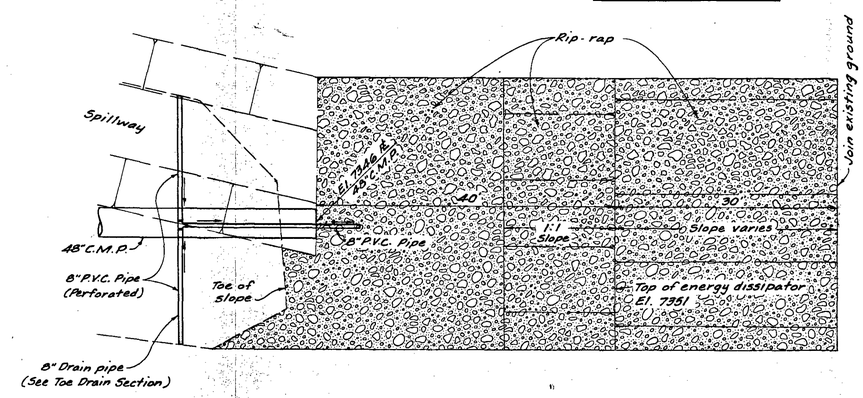

ENERGY DISSIPATOR & RIP RAP DETAIL
Scale: 1" = 10'

REVISIONS		
1.	4.	
2.	5.	
3.	6.	

PROJECT NO. 600007.02 DESIGNED MGC
DATE May 15, 1980 DRAWN BJ
SCALE AS SHOWN APPROVED

VALLEY ENGINEERING, INC.
CIVIL AND ENVIRONMENTAL ENGINEERING
LAND PLANNING AND SITE DESIGN
LAND SURVEYING
LOGAN, UTAH RICHFIELD, UTAH VERNAL, UTAH

SOUTHERN UTAH FUEL CO.
SALINA, UTAH

PROPOSED SEDIMENTATION POND
SECTIONS & DETAILS

SHEET 5 SHEETS

THESE PLANS AND SPECIFICATIONS ARE THE PROPERTY OF VALLEY ENGINEERING INC., 168 NORTH, 100 EAST, LOGAN, UTAH, 84321, AND SHALL NOT BE COPIED OR REPRODUCED WITHOUT THEIR WRITTEN PERMISSION