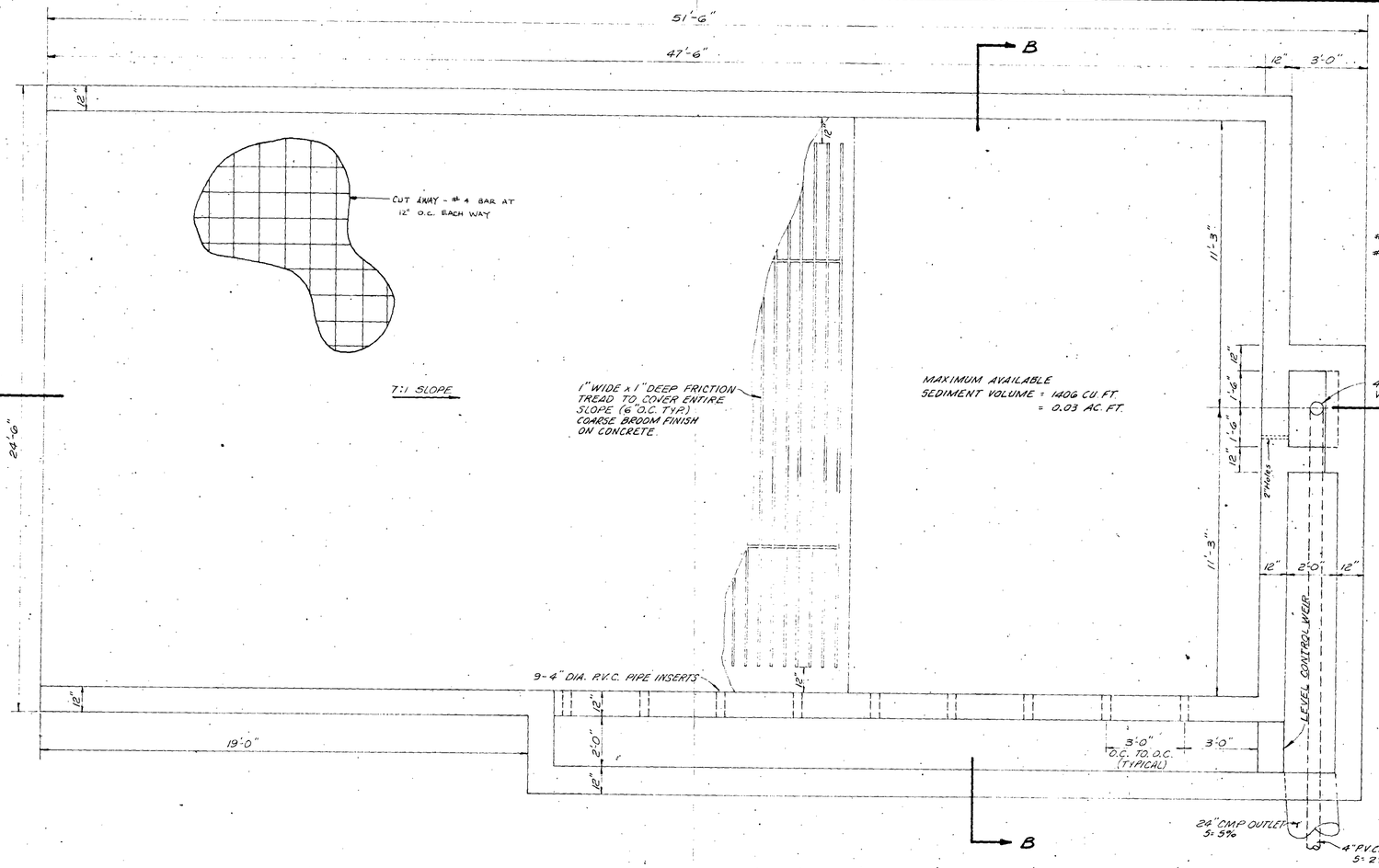

PLAN

SCALE: 3/8"=1'-0"

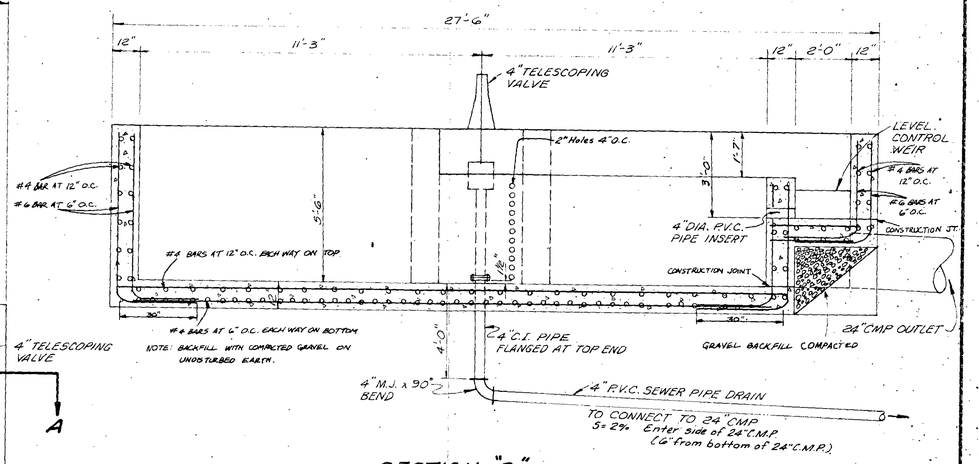

SECTION "B"

SCALE: 3/8"=1'-0"

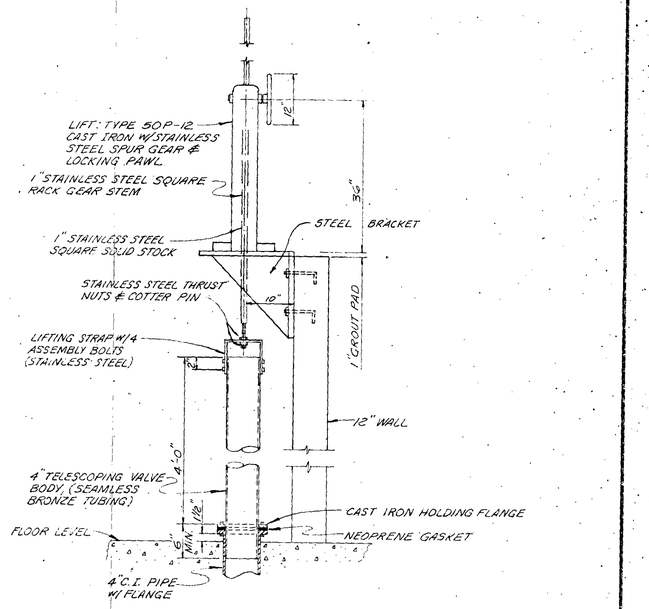

TELESCOPING VALVE DETAIL

NOT TO SCALE

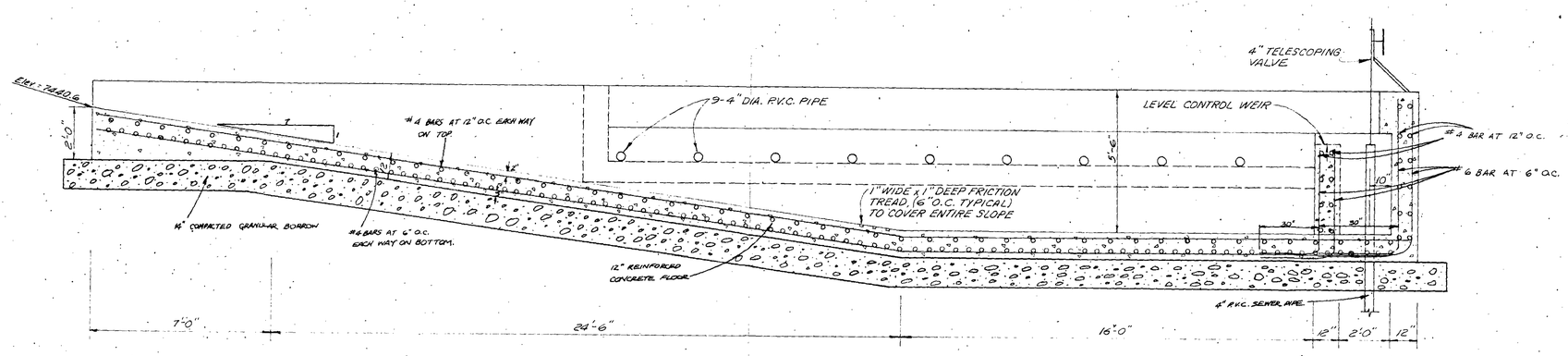

SECTION "A"

SCALE: 3/8"=1'-0"

"RECORD DRAWING" 8-11-81

REVISIONS			
1		4	
2		5	
3		6	

PROJECT NO. 600007.02 DESIGNED D.R.J.
DATE 6-10-80 DRAWN R.V.
SCALE AS SHOWN APPROVED D.R.J.

VALLEY ENGINEERING, INC.
CIVIL AND ENVIRONMENTAL ENGINEERING
LAND PLANNING AND SITE DESIGN
LAND SURVEYING
LOGAN, UTAH RICHFIELD, UTAH OGDEN, UTAH

SOUTHERN UTAH FUEL CO.
SALINA, UTAH

CONCRETE SEDIMENTATION BASIN

SHEET 6 SHEETS

THESE PLANS AND SPECIFICATIONS ARE THE PROPERTY OF VALLEY ENGINEERING INC., 168 NORTH, 100 EAST, LOGAN, UTAH, 84321, AND SHALL NOT BE COPIED OR REPRODUCED WITHOUT THEIR WRITTEN PERMISSION