Internal OK
C/041/0002 ✓



REVISIONS OR UP-DATES			DATE: OCT. 14, 2003	
NO.	DATE	BY	DESIGNED BY:	
			DRAWN BY:	JMB
			CHECKED BY:	MD
			SCALE: 1" = 150'	
FILENAME:				

Canyon Fuel Company, LLC
SUFCO Mine

EAST FORK BOX STREAM
PROFILE SECTIONS

397 SOUTH 800 WEST
SALINA, UTAH 84654

DRAWING OR MAP NUMBER

00078



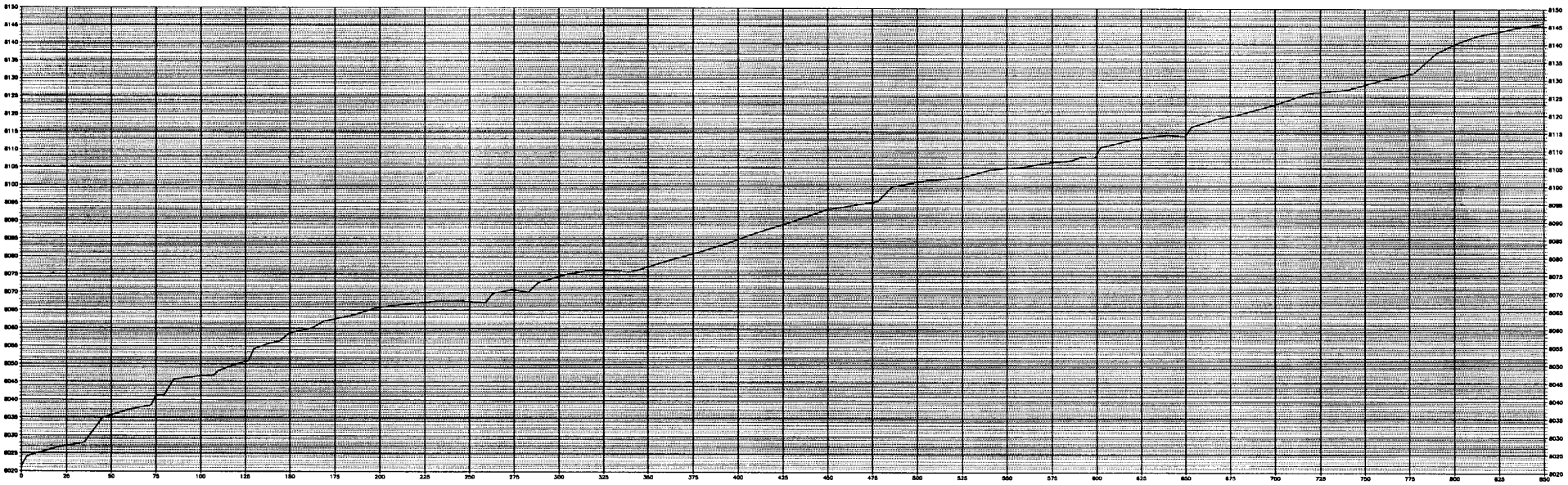

SECTION A–A'

REVISIONS OR UP-DATES			DATE: OCT. 14, 2003	Canyon Fuel Company, LLC SUFCO Mine
NO.	DATE	BY	DESIGNED BY:	
			DRAWN BY: JMB	EAST FORK BOX STREAM PROFILE SECTIONS
			CHECKED BY: MD	
			SCALE: HORZ. : 1" = 20' VERT. : 1" = 10'	397 SOUTH 800 WEST SALINA, UTAH 84654
FILENAME:				DRAWING OR MAP NUMBER

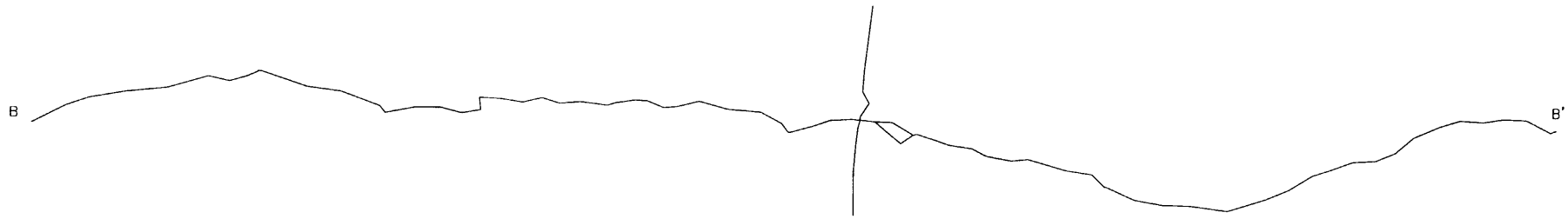

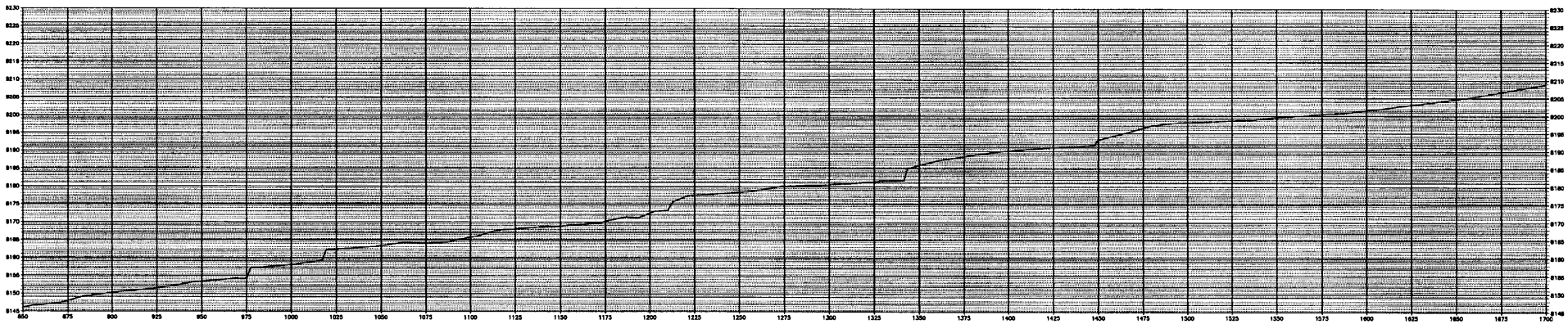

SECTION B–B'

REVISIONS OR UP-DATES				
NO.	DATE	BY		
FILENAME:				

DATE:	OCT. 14, 2003
DESIGNED BY:	
DRAWN BY:	JMB
CHECKED BY:	MO
SCALE:	HORZ. : 1" = 20'
	VERT. : 1" = 10'

Canyon Fuel Company, LLC
SUFCO Mine

EAST FORK BOX STREAM
PROFILE SECTIONS

397 SOUTH 800 WEST
SALINA, UTAH 84654

DRAWING OR
MAP NUMBER



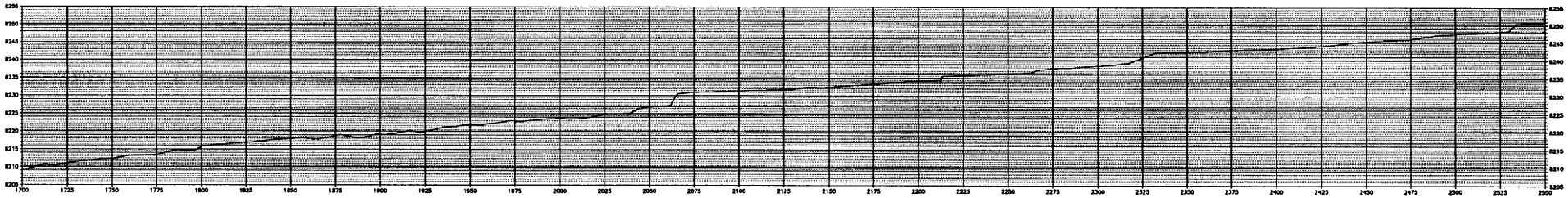

SECTION C-C'

REVISIONS OR UP-DATES			DATE: OCT. 14, 2003	
NO.	DATE	BY	DESIGNED BY:	
			DRAWN BY:	JMB
			CHECKED BY:	MD
			SCALE: HORZ. : 1" = 20' VERT. : 1" = 10'	
FILENAME:				

Canyon Fuel Company, LLC
SUFCO Mine

EAST FORK BOX STREAM
PROFILE SECTIONS

397 SOUTH 800 WEST
SALINA, UTAH 84654

DRAWING OR MAP NUMBER



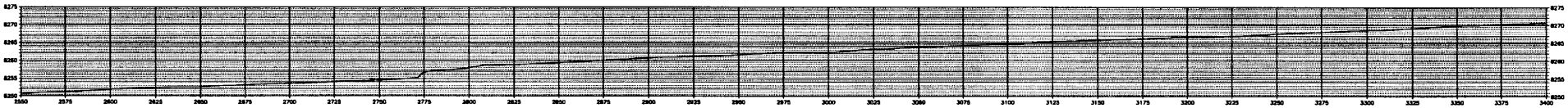

SECTION D–D'

REVISIONS OR UP-DATES			DATE: OCT. 14, 2003	
NO.	DATE	BY	DESIGNED BY:	
			DRAWN BY:	JMB
			CHECKED BY:	MD
			SCALE: HORZ. : 1" = 20' VERT. : 1" = 10'	
FILENAME:				

Canyon Fuel Company, LLC
SUFCO Mine

EAST FORK BOX STREAM
PROFILE SECTIONS

397 SOUTH 800 WEST
SALINA, UTAH 84654

DRAWING OR
MAP NUMBER



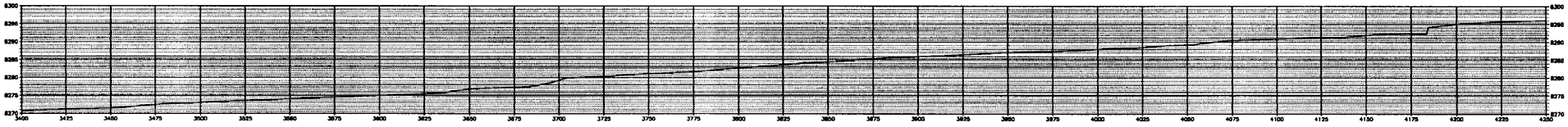

SECTION E–E'

REVISIONS OR UP-DATES			DATE: OCT. 14, 2003	
NO.	DATE	BY	DESIGNED BY:	
			DRAWN BY:	JMB
			CHECKED BY:	MD
			SCALE: HORZ. : 1" = 20' VERT. : 1" = 10'	
FILENAME:				

Canyon Fuel Company, LLC
SUFCO Mine

EAST FORK BOX STREAM
PROFILE SECTIONS

397 SOUTH 800 WEST
SALINA, UTAH 84654

DRAWING OR MAP NUMBER



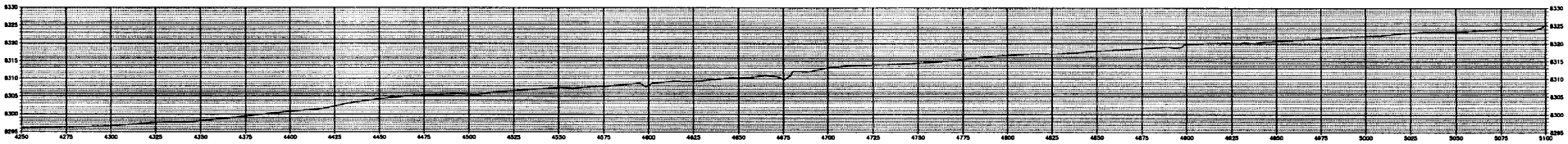

SECTION F–F'

REVISIONS OR UP-DATES			DATE: OCT. 14, 2003	Canyon Fuel Company, LLC SUFCO Mine
NO.	DATE	BY	DESIGNED BY:	
			DRAWN BY: JMB	EAST FORK BOX STREAM PROFILE SECTIONS
			CHECKED BY: MD	
			SCALE: HORZ. : 1" = 20' VERT. : 1" = 10'	397 SOUTH 800 WEST SALINA, UTAH 84654
FILENAME:				DRAWING OR MAP NUMBER



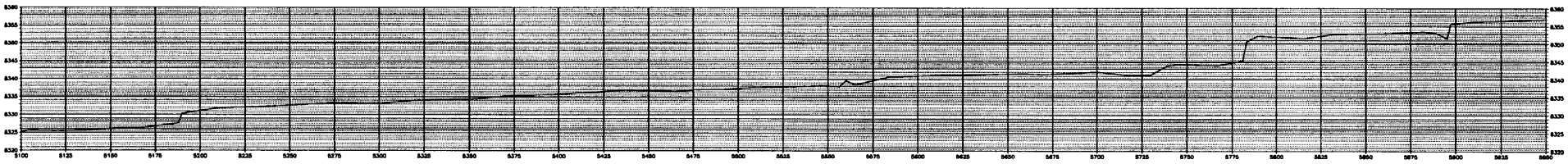

SECTION G–G'

REVISIONS OR UP-DATES			DATE: OCT. 14, 2003	
NO.	DATE	BY	DESIGNED BY:	
			DRAWN BY:	JMB
			CHECKED BY:	MO
			SCALE: HORZ. : 1" = 20' VERT. : 1" = 10'	
FILENAME: H:\				

Canyon Fuel Company, LLC
SUFCO Mine

EAST FORK BOX STREAM
PROFILE SECTIONS

397 SOUTH 800 WEST
SALINA, UTAH 84654

DRAWING OR MAP NUMBER



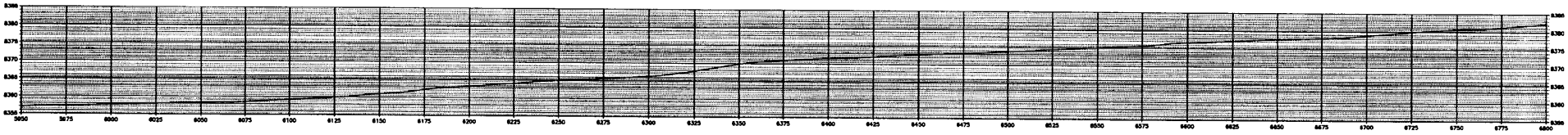

SECTION H–H'

REVISIONS OR UP-DATES				
NO.	DATE	BY	DATE: OCT. 14, 2003	
			DESIGNED BY:	
			DRAWN BY:	JMB
			CHECKED BY:	MD
			SCALE: HORZ. : 1" = 20' VERT. : 1" = 10'	
FILENAME:				

Canyon Fuel Company, LLC
SUFCO Mine

EAST FORK BOX STREAM
PROFILE SECTIONS

397 SOUTH 800 WEST
SALINA, UTAH 84654

DRAWING OR MAP NUMBER



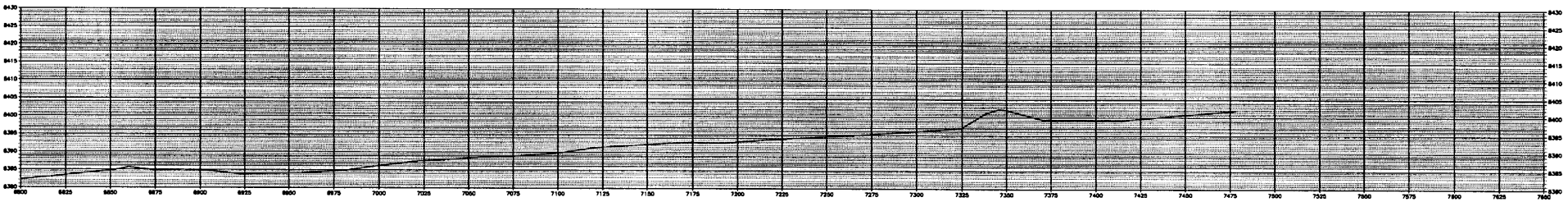

SECTION I–I'

REVISIONS OR UP-DATES			DATE: OCT. 14, 2003	Canyon Fuel Company, LLC SUFCO Mine	
NO.	DATE	BY	DESIGNED BY:		
			DRAWN BY: JMB	EAST FORK BOX STREAM PROFILE SECTIONS	
			CHECKED BY: MO		
			SCALE: HORZ. : 1" = 20' VERT. : 1" = 10'	397 SOUTH 800 WEST SALINA, UTAH 84654	DRAWING OR MAP NUMBER
FILENAME:					

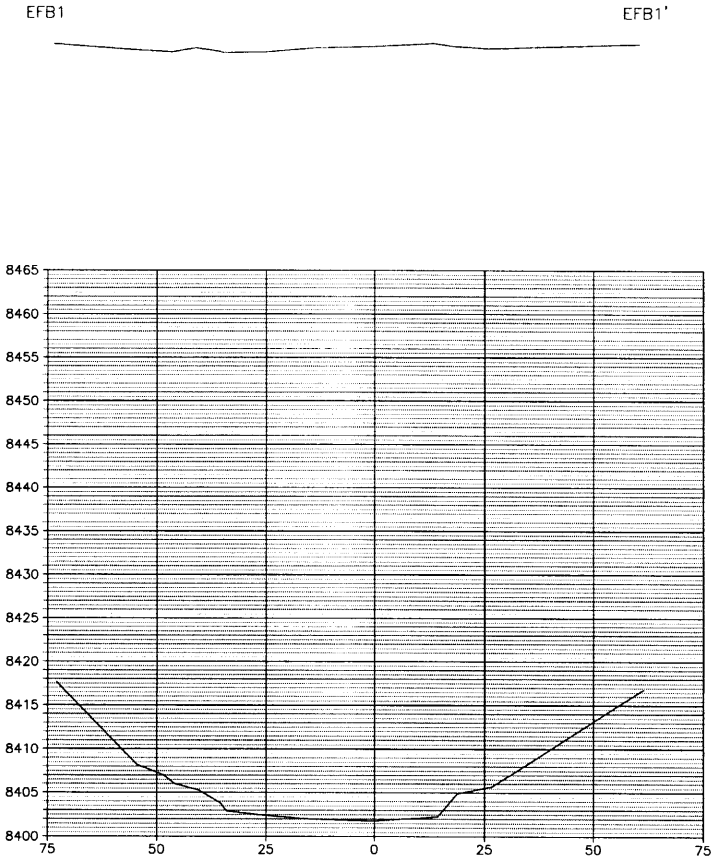

SECTION EFB1–EFB1'

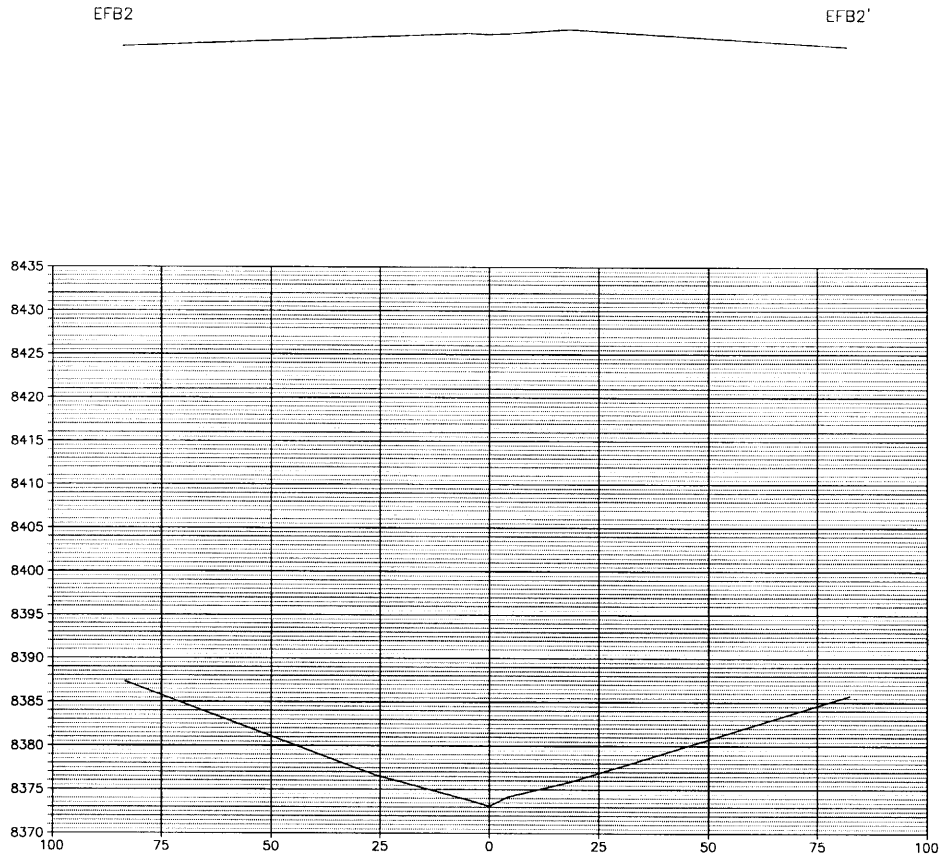

SECTION EFB2–EFB2'

REVISIONS OR UP-DATES			DATE: OCT. 14, 2003	Canyon Fuel Company, LLC SUFCO Mine
NO.	DATE	BY	DESIGNED BY:	
			DRAWN BY: JMB	EAST FORK BOX STREAM CROSS-SECTIONS
			CHECKED BY: MD	
			SCALE: HORZ. : 1" = 10' VERT. : 1" = 10'	387 SOUTH 800 WEST SALINA, UTAH 84654
FILENAME:				DRAWING OR MAP NUMBER

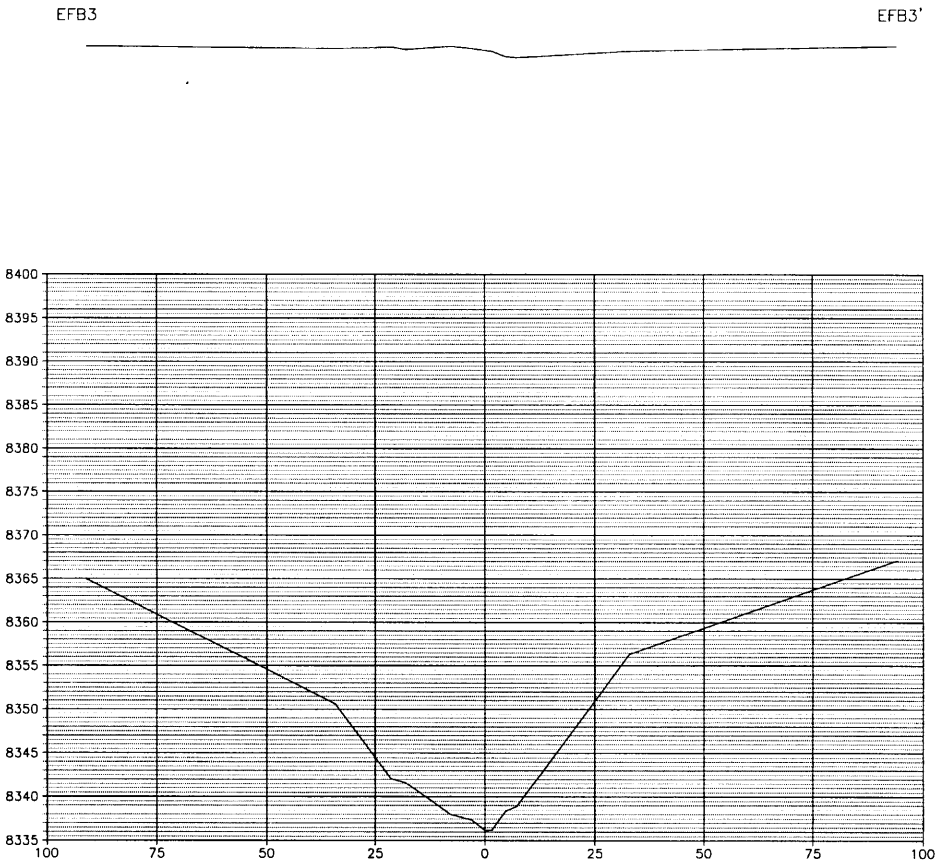

SECTION EFB3–EFB3'

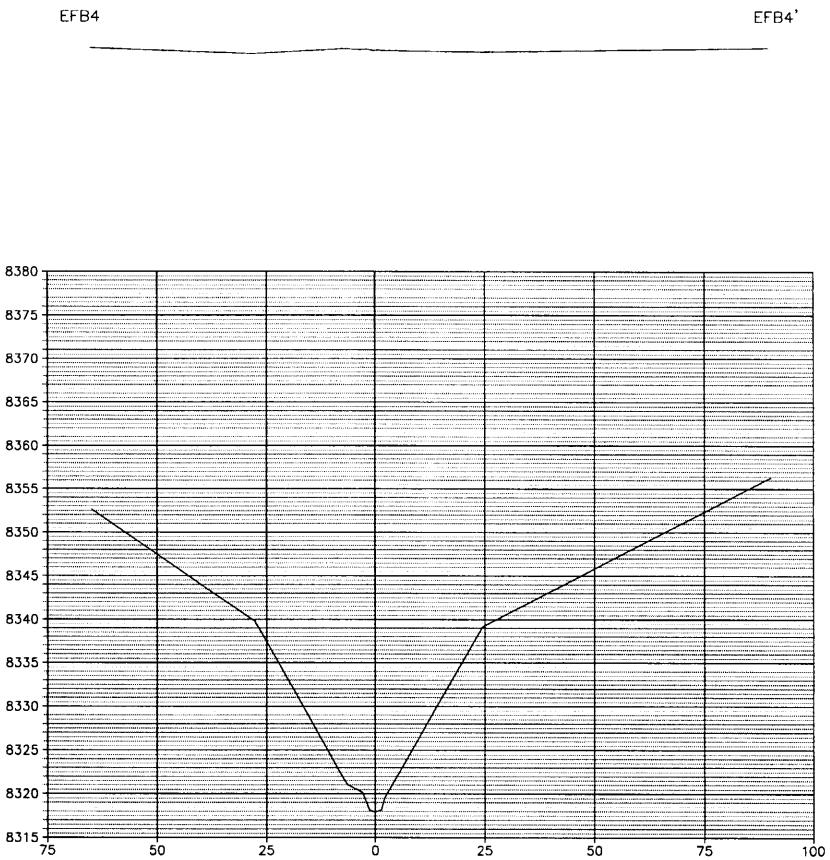

SECTION EFB4–EFB4'

REVISIONS OR UP-DATES			DATE: OCT. 14, 2003	Canyon Fuel Company, LLC SUFCO Mine
NO.	DATE	BY	DESIGNED BY:	
			DRAWN BY: JMB	EAST FORK BOX STREAM CROSS-SECTIONS
			CHECKED BY: MO	
			SCALE: HORZ. : 1" = 10' VERT. : 1" = 10'	397 SOUTH 800 WEST SALINA, UTAH 84654
FILENAME:				DRAWING OR MAP NUMBER

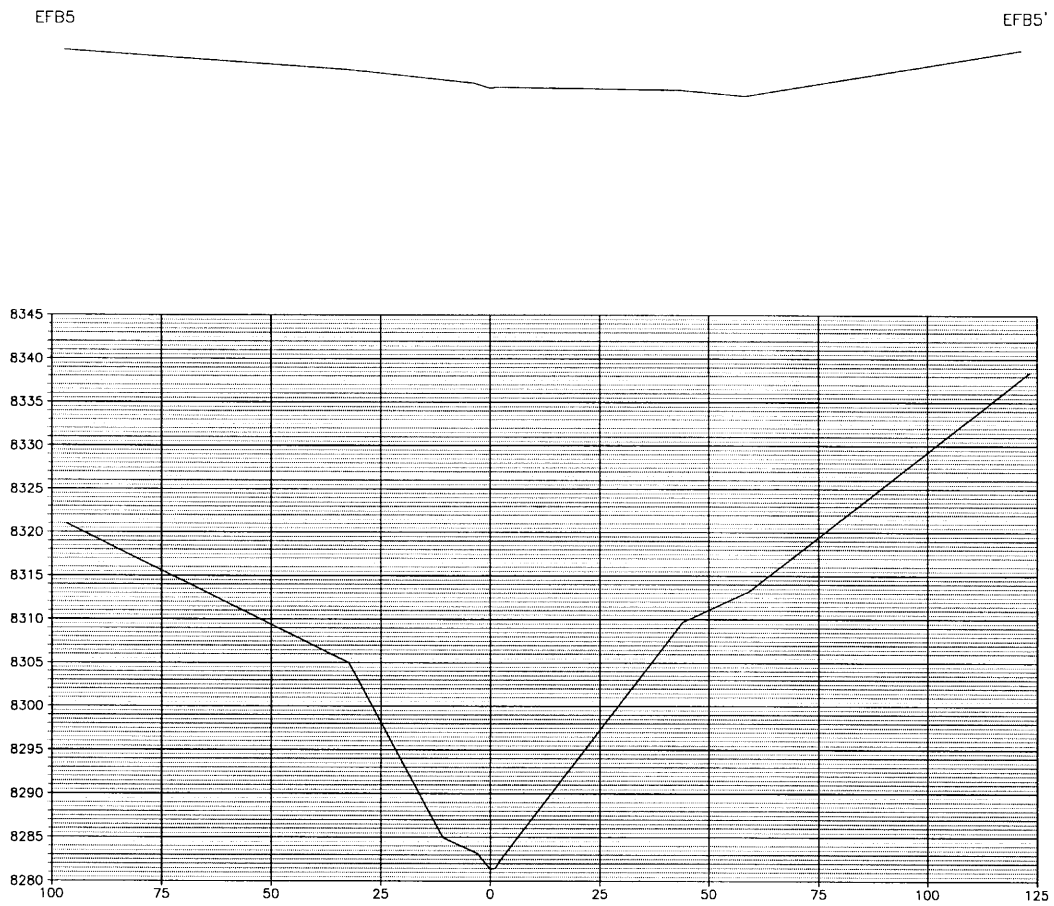

SECTION EFB5-EFB5'

REVISIONS OR UP-DATES			DATE: OCT. 14, 2003	Canyon Fuel Company, LLC SUFCO Mine
NO.	DATE	BY	DESIGNED BY:	
			DRAWN BY: JMB	EAST FORK BOX STREAM CROSS-SECTIONS
			CHECKED BY: MD	
			SCALE: HORZ. : 1" = 10' VERT. : 1" = 10'	397 SOUTH 800 WEST SALINA, UTAH 84654
FILENAME:				DRAWING OR MAP NUMBER

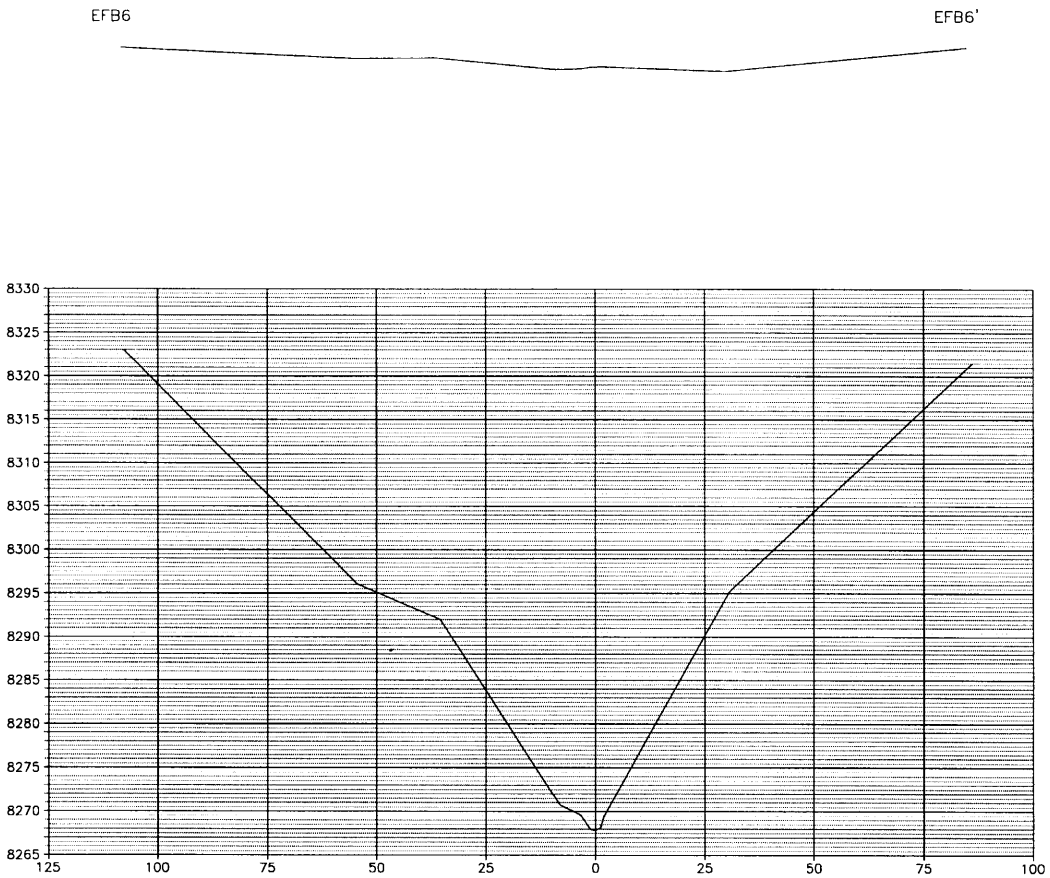

SECTION EFB6–EFB6'

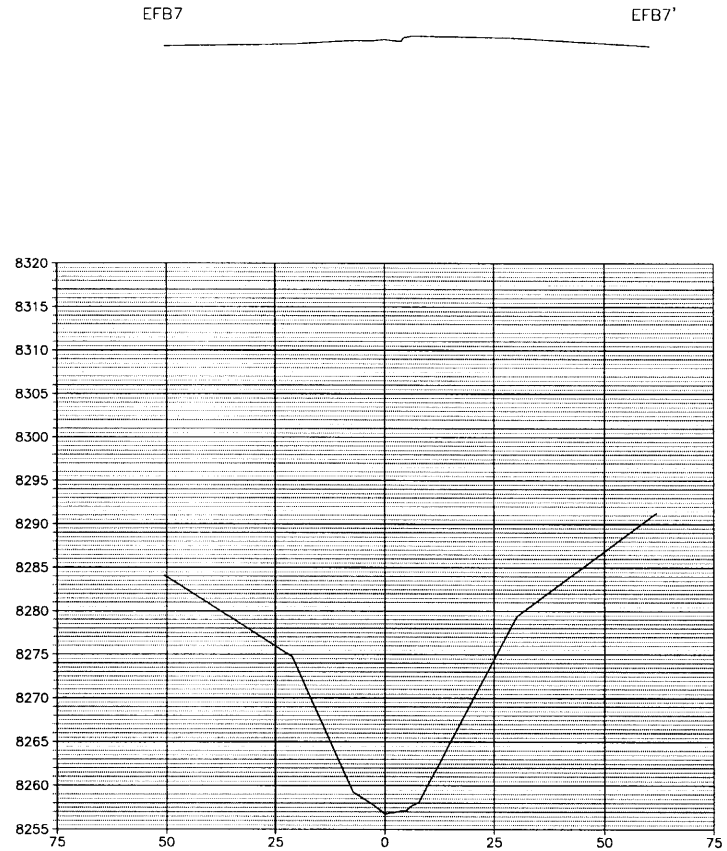

SECTION EFB7–EFB7'

REVISIONS OR UP-DATES			DATE: OCT. 14, 2003	Canyon Fuel Company, LLC SUFCO Mine
NO.	DATE	BY	DESIGNED BY:	
			DRAWN BY: JMB	EAST FORK BOX STREAM CROSS-SECTIONS
			CHECKED BY: MD	
			SCALE: HORZ. : 1" = 10' VERT. : 1" = 10'	397 SOUTH 800 WEST SALINA, UTAH 84654
FILENAME:				DRAWING OR MAP NUMBER

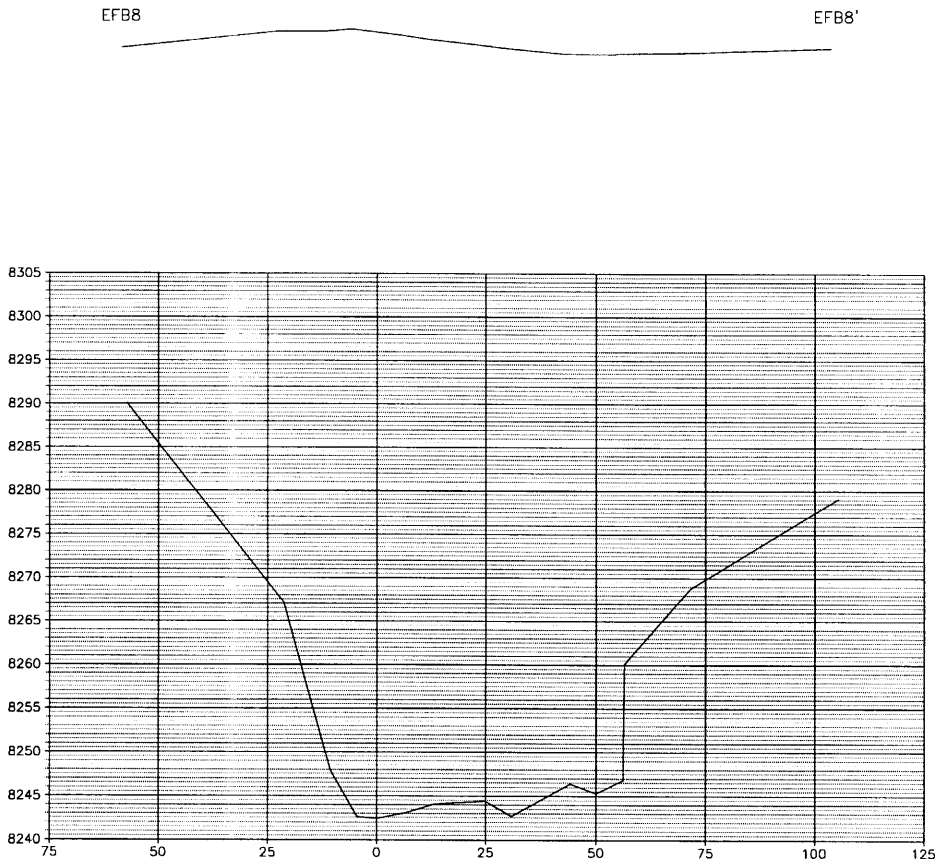

SECTION EFB8–EFB8'

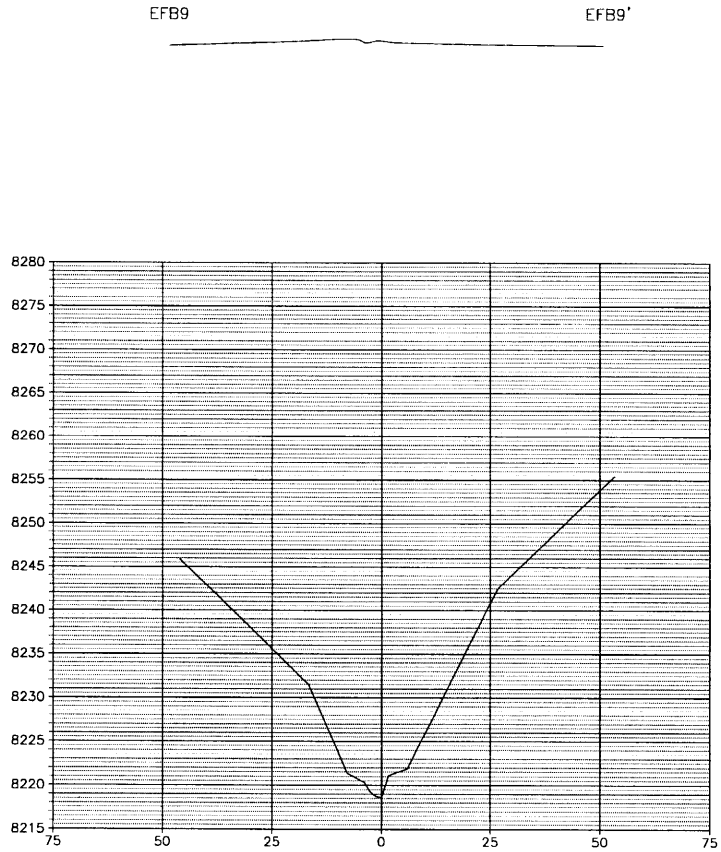

SECTION EFB9–EFB9'

REVISIONS OR UP-DATES			DATE: OCT. 14, 2003	Canyon Fuel Company, LLC SUFCO Mine
NO.	DATE	BY	DESIGNED BY:	EAST FORK BOX STREAM CROSS-SECTIONS
			DRAWN BY: JMB	
			CHECKED BY: MO	
			SCALE: HORZ. : 1" = 10' VERT. : 1" = 10'	397 SOUTH 800 WEST SALINA, UTAH 84654
FILENAME:				DRAWING OR MAP NUMBER

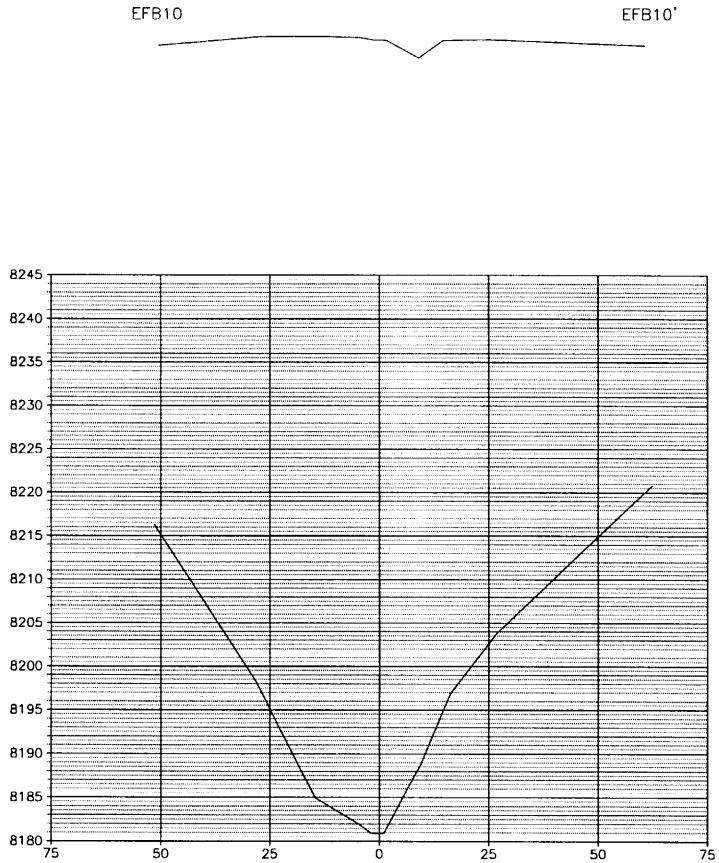

SECTION EFB10-EFB10'

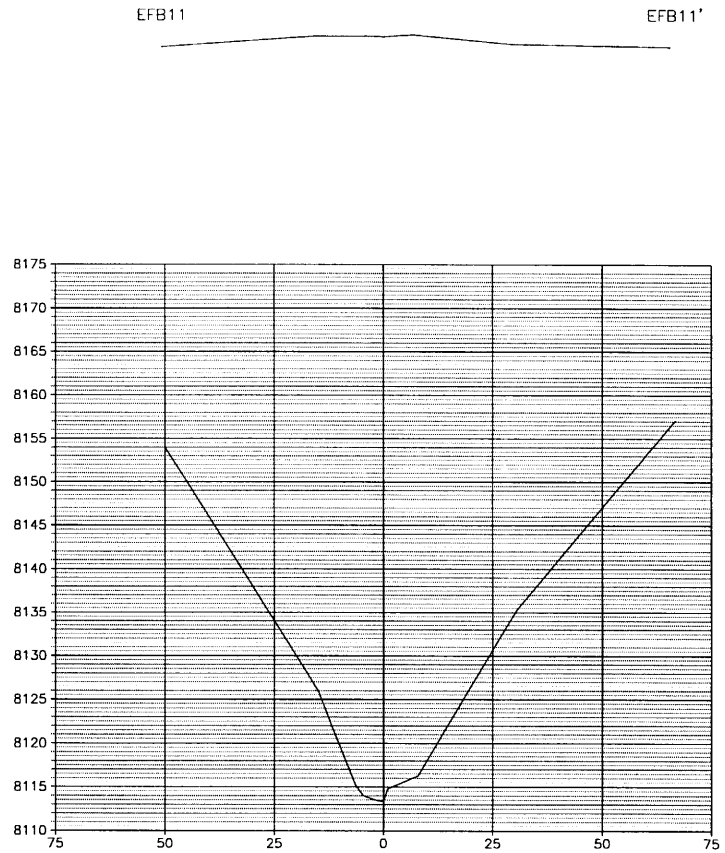

SECTION EFB11-EFB11'

REVISIONS OR UP-DATES			DATE: OCT. 14, 2003	
NO.	DATE	BY	DESIGNED BY:	
			DRAWN BY:	JMB
			CHECKED BY:	MD
			SCALE: HORZ. : 1" = 10' VERT. : 1" = 10'	
FILENAME:				

Canyon Fuel Company, LLC
SUFCO Mine

EAST FORK BOX STREAM
CROSS-SECTIONS

397 SOUTH 800 WEST
SALINA, UTAH 84654

DRAWING OR MAP NUMBER