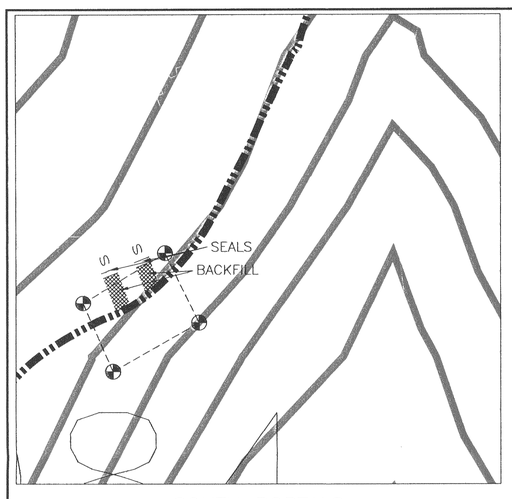

SOUTH PORTALS
SCALE: 1" = 100'

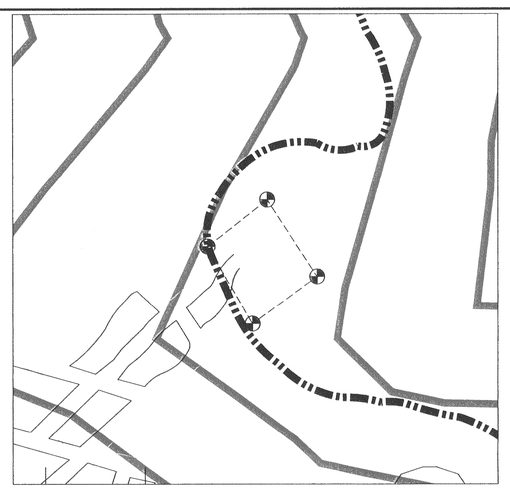

3 EAST PORTALS
SCALE: 1" = 100'

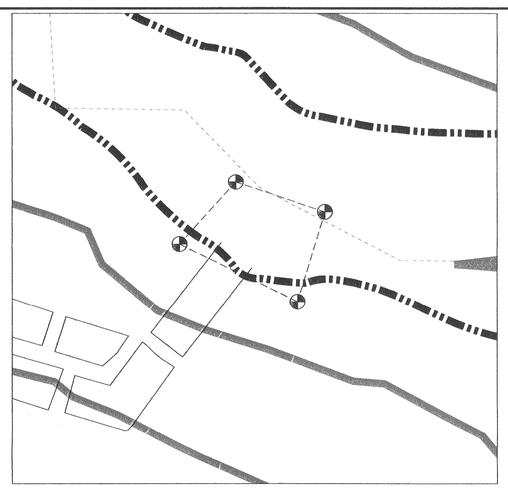

QUITCHUPAH PORTALS
SCALE: 1" = 100'

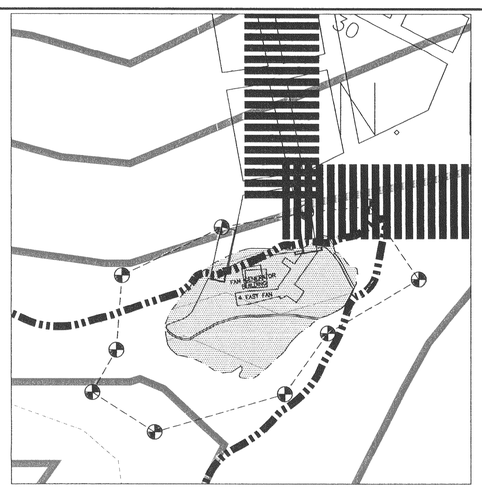

4 EAST FAN PORTALS
SCALE: 1" = 100'

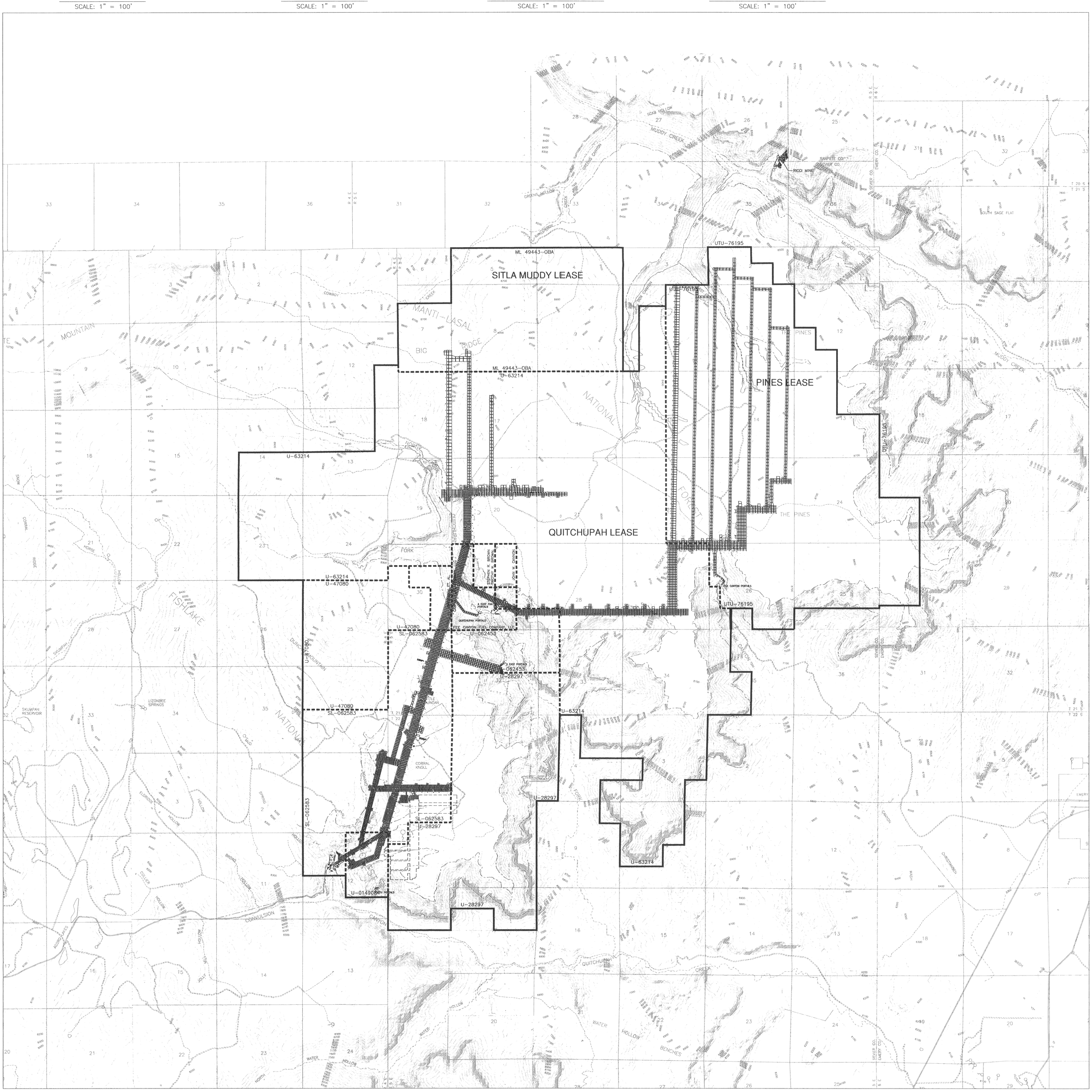

EXPLANATION

- SUFCO PROPERTY BOUNDARY
- SUFCO LEASE BOUNDARY
- 100000 MC / 2020000 SPC — MINE COORDINATES / STATE PLANE COORDINATES
- STREAM
- ESCARPEMENT
- OUTCROP
- PERENNIAL STREAM
- DISTURBED AREA BOUNDARY
- DISTURBED AREA BOUNDARY MARKER
- D——D DRAIN LINE
- ALTERNATE SEDIMENT CONTROL AREA (ASCA)

REGISTERED PROFESSIONAL ENGINEER #334504-2202 JOHN D. BYARS STATE OF UTAH

I CERTIFY THE ITEMS SHOWN ON THIS DRAWING ARE ACCURATE TO THE BEST OF MY KNOWLEDGE

2000 0 2000

RECEIVED
MAY 11 2007
DIV. OF OIL, GAS & MINING

REVISIONS OR UP-DATES		
NO.	DATE	BY
4	OCT. 05, 1999	MLD
5	MAR. 01, 2000	MLD
6	NOV. 12, 2003	MLD
7	JUNE 17, 2004	MLD
8	MAY 8, 2007	MLD

DATE:	MAY 26, 1999
DESIGNED BY:	
DRAWN BY:	BDH
CHECKED BY:	MLD
SCALE:	1" = 2000'

FILENAME: H:\DRAWINGS\MRP\PLATES\PLATE 5-2Cv8.DWG

Canyon Fuel Company, LLC
SUFCO Mine

DETAIL OF PORTAL SURFACE FACILITIES

397 SOUTH 800 WEST
SALINA, UTAH 84654

DRAWING OR MAP NUMBER
PLATE 5-2C