Canyon Fuel Company, LLC
A Subsidiary of Wolverine Fuels Holding, LLC

Sufco Mine
John D. Byars
General Manager
397 South 800 West
Salina, Utah 84654
(435) 286-4400
Fax (435) 286-4499

C/041/0002
Received 7/23/20
Task #6179

July 10, 2020

Permit Supervisor, Utah Regulatory Program
Utah Division of Oil, Gas and Mining
1594 West North Temple, Suite 1210
PO Box 145801
Salt Lake City, UT 84114-5801

Re: Water Monitoring Revisions, Task ID# 6086, Canyon Fuel Company, LLC, Sufco Mine, C/041/002

Dear Sirs:

Enclosed with this letter are revisions to Chapter 7, associated with general text changes and revisions to the water monitoring plan commitments. Several changes to the monitoring plan reflect timelines written into the text, but not previously reflected in the monitoring tables. Plates 7-2 and 7-3 have been modified and included. In addition, the water rights in Appendix 7-1 have been updated.

Please contact Vicky Miller at (435)286-4481, (435)636-2887 or vmiller@wolverinefuels.co if there are questions or additional information is needed.

Sincerely,

Vicky A Miller
for

John D. Byars
General Manager
Sufco Coal Mine

Encl.

Cc: DOGM Correspondence File

APPLICATION FOR COAL PERMIT PROCESSING

Permit Change X New Permit ☐ Renewal ☐ Exploration ☐ Bond Release ☐ Transfer ☐

Permittee: Canyon Fuel Company, LLC
Mine: Sufco Mine **Permit Number:** C/041/002
Title: Water Monitoring Revisions, Task ID# 6086
Description, Include reason for application and timing required to implement:

Instructions: If you answer yes to any of the first eight (gray) questions, this application may require Public Notice publication.

☐ Yes X No 1. Change in the size of the Permit Area? Acres: _____ Disturbed Area: _____ ☐ increase ☐ decrease.
☐ Yes X No 2. Is the application submitted as a result of a Division Order? DO# _____
☐ Yes X No 3. Does the application include operations outside a previously identified Cumulative Hydrologic Impact Area?
☐ Yes X No 4. Does the application include operations in hydrologic basins other than as currently approved?
☐ Yes X No 5. Does the application result from cancellation, reduction or increase of insurance or reclamation bond?
☐ Yes X No 6. Does the application require or include public notice publication?
☐ Yes X No 7. Does the application require or include ownership, control, right-of-entry, or compliance information?
☐ Yes X No 8. Is proposed activity within 100 feet of a public road or cemetery or 300 feet of an occupied dwelling?
☐ Yes X No 9. Is the application submitted as a result of a Violation? NOV # _____
☐ Yes X No 10. Is the application submitted as a result of other laws or regulations or policies?
Explain:
☐ Yes X No 11. Does the application affect the surface landowner or change the post mining land use?
☐ Yes X No 12. Does the application require or include underground design or mine sequence and timing? (Modification of R2P2)
☐ Yes X No 13. Does the application require or include collection and reporting of any baseline information?
☐ Yes X No 14. Could the application have any effect on wildlife or vegetation outside the current disturbed area?
☐ Yes X No 15. Does the application require or include soil removal, storage or placement?
☐ Yes X No 16. Does the application require or include vegetation monitoring, removal or revegetation activities?
☐ Yes X No 17. Does the application require or include construction, modification, or removal of surface facilities?
X Yes ☐ No 18. Does the application require or include water monitoring, sediment or drainage control measures?
X Yes ☐ No 19. Does the application require or include certified designs, maps or calculation?
☐ Yes X No 20. Does the application require or include subsidence control or monitoring?
☐ Yes X No 21. Have reclamation costs for bonding been provided?
☐ Yes X No 22. Does the application involve a perennial stream, a stream buffer zone or discharges to a stream?
☐ Yes X No 23. Does the application affect permits issued by other agencies or permits issued to other entities?

Please attach one (1) review copy of the application.

I hereby certify that I am a responsible official of the applicant and that the information contained in this application is true and correct to the best of my information and belief in all respects with the laws of Utah in reference to commitments, undertakings, and obligations, herein.

Jacob Smith
Print Name

Engineering Manager 7/8/20
Sign Name, Position, Date

Subscribed and sworn to before me this 8th day of July, 20 20

Jill White
Notary Public

My commission Expires: 3/28, 2024

Attest: State of Utah
County of Sevier } ss.

JILL WHITE
Notary Public
State of Utah
My Commission Expires 03/28/2024
COMMISSION NUMBER 711129

For Office Use Only:	Assigned Tracking Number:	Received by Oil, Gas & Mining

Form DOGM- C1 (Revised 9/17/2013)

APPLICATION FOR COAL PERMIT PROCESSING
Detailed Schedule Of Changes to the Mining And Reclamation Plan

Permittee: Canyon Fuel Company, LLC
Mine: Sufco Mine **Permit Number:** C/041/002
Title: Water Monitoring Revisions, Task ID# 6086

Provide a detailed listing of all changes to the Mining and Reclamation Plan, which is required as a result of this proposed permit application. Individually list all maps and drawings that are added, replaced, or removed from the plan. Include changes to the table of contents, section of the plan, or other information as needed to specifically locate, identify and revise the existing Mining and Reclamation Plan. Include page, section and drawing number as part of the description.

			DESCRIPTION OF MAP, TEXT, OR MATERIAL TO BE CHANGED
☐ Add	☐ Replace	☐ Remove	
☐ Add	☒ Replace	☐ Remove	Chapter 7, Pages7-17, 7-52 thru 7-63, 7-73 and 7-77
☒ Add	☐ Replace	☐ Remove	Appendix 7-4
☐ Add	☒ Replace	☐ Remove	Plate 7-2 and 7-3
☐ Add	☒ Replace	☐ Remove	Appendix 7-1
☐ Add	☐ Replace	☐ Remove	
☐ Add	☐ Replace	☐ Remove	
☐ Add	☐ Replace	☐ Remove	
☐ Add	☐ Replace	☐ Remove	
☐ Add	☐ Replace	☐ Remove	
☐ Add	☐ Replace	☐ Remove	
☐ Add	☐ Replace	☐ Remove	
☐ Add	☐ Replace	☐ Remove	
☐ Add	☐ Replace	☐ Remove	
☐ Add	☐ Replace	☐ Remove	
☐ Add	☐ Replace	☐ Remove	
☐ Add	☐ Replace	☐ Remove	
☐ Add	☐ Replace	☐ Remove	
☐ Add	☐ Replace	☐ Remove	
☐ Add	☐ Replace	☐ Remove	
☐ Add	☐ Replace	☐ Remove	
☐ Add	☐ Replace	☐ Remove	
☐ Add	☐ Replace	☐ Remove	
☐ Add	☐ Replace	☐ Remove	
☐ Add	☐ Replace	☐ Remove	

Any other specific or special instruction required for insertion of this proposal into the Mining and Reclamation Plan.	Received by Oil, Gas & Mining
July 8, 2020	

CHAPTER 7

HYDROLOGY

South Fork Lease Modification - Water Monitoring Locations

Associated Lease	Water Monitoring Location	Source Type	Elevation (ft)	UTM NAD27		Associated Water Rights
				Easting	Northing	
Greens Hollow & South Fork	Divide Spring	Spring	8,845	461297	4314348	-
	94-110	Spring	9,224	461800	4315754	94-110
	99	Spring	9,352	461609	4315684	-
	A Spring	Spring	8,520	460639	4313578	-
	B Spring	Spring	8,520	460661	4313547	-
	Skutumpah Spring	Spring	8,400	460903	4313360	-
	S. Fork Quitchupah Creek Upper*	Surface Water	8,867	461215	4314550	94-1403
	S. Fork Quitchupah Creek Lower*/Sufco 006	Surface Water	8470	462143	4313794	94-1396
	Skutumpah Creek Upper*	Surface Water	8,757	461013	4314367	63-3395
Quitchupah	Hansen Seep	Spring	8,399	462514	4313461	94-1411
	94-1390/94-112/Roberts Spring*	Spring	8,450	462889	4312695	See Appendix 7-4

***Not Listed in EA**

Greens Hollow Tract

The description is based on and extensive three year study of the Muddy Creek area and a 2-mile buffer surrounding the tract performed by Cirrus in 2004 and the continuation of sampling by the Permittee. Springs were identified as occurring in the Castlegate, Price River and North Horn formations. "The overall risk for permanent water loss at any spring located within the tract should be relatively low" (FSEIS, 2015).

Cirrus- A total of 33 springs were measured for flow and various parameters during the spring and fall seasons for 2001 to 2004. A summary of the collected data in included in the Tables 2A & B located in the PHC Tables. Water quality samples were collected for laboratory analysis from eight springs during 2001 - 2004. The field parameter monitoring results for the springs indicate that the relevant criteria for the State of Utah with the exception of dissolved oxygen, which is typically low in springs. Laboratory analysis met the relevant criteria except for some slight exceedances in arsenic, cadmium, lead, TDS, selenium and zinc. Based on the knowledge of local geology and soil the water chemistry reflects natural conditions.

The permittee continued monitoring selected springs and surface water locations shown on Plates

Surface Water						
Link 001	2003 - Present	44	0.2	0.004	N	0.57
Link 002	2005 - Present	44	0	0	N	1

* Issue from Castlegate Sandstone

Monitoring data for groundwater sampling locations GW-21, Pines 100, Pines 310, Pines 311, Link Portal East, and Link Portal West are available for review in the DOGM Water Database.

Baseline data collected for the Muddy Tract area is located in the "Coal Tract Evaluations on the Manti-La Sal National Forest" report prepared for the Manti-La Sal National Forest by Cirrus Ecological Solutions, LC. Those springs identified and found within the Muddy Tract in the above referenced publication are labeled on Plate 7-3 with the prefix "M- ".

Sampling for the SUFCO Mine and adjacent areas is accomplished in accordance with the schedule outlined on Tables 7-2 through 7-5A. Sampling for the waste rock disposal site is accomplished in accordance with the schedule and the parameter list as outlined in Chapter 7 of the Waste Rock Volume of this M&RP.

Groundwater monitoring data are submitted to UDOGM by the end of the quarter following sampling. Monitoring data are submitted in an annual summary by March 31 of the subsequent year.

Groundwater monitoring will continue through the mining and post-mining periods until bond release. The monitoring requirements, including the analytical parameters and the sampling frequency may be modified in the future in consultation with the UDOGM if the data demonstrates that such a modification is justified.

Groundwater monitoring wells US-77-7, US-77-8, US-77-9, US-79-9, US-79-10, US-79-13, US-79-12, US-80-4,US-81-1, US-81-2, US-81-3, US-81-4, 89-16-1, 89-16-1W, 89-18-1, 89-20-1, 89-20-2, 89-20-2W, and 89-21-1 have been removed from the operational monitoring plan and are listed as historic monitoring wells because these are old baseline wells, wells that have been discontinued or wells the water level measurements are not possible due to the collapse or blockage of the casing.

A table presenting data for monitoring wells US-79-13, US-80-4, US-81-3, US-81-4 and 89-20-2 is in Appendix 7-4. The table describes location; number of samples; years sampled; and maximum and average depth of each well. The table also lists the number of years since mining has ceased in the area of the wells. Wells US-80-4, US-81-3 and US-81-4 are blocked but have continued to be monitored for many years. Well US-79-13 has been monitored 34 times with a variance between the maximum depth and average depth of <2% and well 89-20-2W has been measured 70 times also with a variance of <2%. The measurements demonstrate the lack of impact to these well caused by mining.

These historic monitoring wells will be permanently sealed along with all the operational groundwater monitoring wells during the final reclamation of the mine in accordance with Sections 6.3.1 and 7.4.8.

In addition to gathering ground water samples from seeps and springs at the surface, SUFCO will obtain a ground water sample, if ground water is encountered, in-mine within the proposed 150 acre lease expansion located in T21S, R5E, Section 10. This sample will be taken shortly after the start-up of the longwall and will be age-dated using isotopic analysis methods. After the longwall advances through approximately 50% of the panel length within the 150 acre lease expansion, a second ground water sample will be obtained from the face and analyzed for the same parameters. The results of the analysis and a sample location map will be submitted to the Division.

Total hardness, total alkalinity, dissolved iron, and dissolved manganese were not included in the groundwater operational monitoring plan proposed by Mayo and Associates (Appendices 7-17 and 7-18). The reasons for excluding these parameters are discussed below:

- Mayo does not believe that total hardness is a necessary parameter in the operational monitoring plan. Total hardness describes the soap-consuming capacity of water but has very limited value in geochemical studies. This parameter is generally calculated from the milliequivalent concentrations of Ca^{2+} and Mg^{2+}. Because Ca^{2+} and Mg^{2+} are included in the operational monitoring plan, the parameter could be calculated if it were ever necessary to evaluate total hardness.

- Mayo does not believe that total alkalinity should be included in the operational monitoring plan. In the waters of Wasatch Plateau, total alkalinity is almost exclusively the product of bicarbonate and carbonate alkalinity. Both bicarbonate and carbonate alkalinity are included in the operational monitoring plans. Contributions to alkalinity from hydroxide, silicate, borate, and organic ligands are trivial.

- Mayo did not include dissolved iron and dissolved manganese in the operational monitoring plan because iron and manganese do not readily exist in dissolved form in basic (pH>7) waters but exist instead as hydroxide complexes. All waters in the leased area are basic. Measurements of total iron and manganese quantify both the dissolved and complex forms of these elements.

Equipment, structures and other devices used in conjunction with monitoring the quality and quantity of groundwater in the permit and adjacent areas have been installed, maintained, and operated in accordance with accepted procedures. This equipment will be removed or properly abandoned by SUFCO when no longer needed.

Groundwater Monitoring Adjustments Quitchupah and Muddy Drainages – The elimination of monitoring and associated justification is provided for GW-8, GW-9, GW-13, Mud Spring, Broad Hollow, Wedge, Amanda and 94-113 spring sites. The justification includes no impact to sites, their flow or chemistry; the sites were used for baseline comparison and no mining occurred beneath or adjacent to them; mining has ceased for a time sufficient to indicate no additional impact need be considered. A table presenting data for monitoring of sites GW-8, GW-9, GW-13, Mud Spring, Broad Hollow, Wedge, Amanda and 94-113 is in Appendix 7-4. The table describes location; number of samples; years sampled; flow data and the analysis for various parameters. The table also lists the number of years since mining has occurred in the area of these springs. Mud Spring and 94-113 have been dry multiple times, the remainder of the listed springs flow regularly with very little variation. No mining occurred beneath GW-8, GW-9, Broad Hollow and 94-113 springs. The elimination of these springs will not significantly impact the hydrologic knowledge or understanding for the area, because mining has ceased or has never occurred at these sites. Collected information does not demonstrate impacts to these springs. Additional information for the spring sites is located on the UDOGM website under hydrology.

During the permitting of the South Fork Lease two sites were added which upon investigation have been determined to be sites previously monitored. Site 94-1397 (water right number) designated for monitoring in the South Fork Drainage is actually located in the North Fork Drainage. Roberts Spring is the most prominent spring in the drainage where the 94-1397 label was mistakenly placed on Plate 7-3. The correct water right number in the drainage is 94-1390/94-112 and corresponds with Roberts Spring which was monitored from 2011 thru 2018. Roberts Spring is not located above or immediately adjacent to mine workings thus limiting any impact from mining. The permittee intends to not reinstate Roberts Spring (94-1390/94-112) as a monitoring location.

The second site is the South Fork Quichupah Creek Lower which corresponds to historic flow at Sufco 006 and Water Right 94-1396. Sufco 006 has been monitored for 40 years, with no impacts from mining evident during the period of monitoring. The permittee plans to place the reference of South Fork Quichupah Creek Lower with monitoring site Sufco 006 and continue to record the measurements as Sufco 006 in the UDOGM water database.

TABLE 7-2
Water Monitoring Program

Monitoring Wells	Protocol	Comments
US-80-2	A	Screened in Castlegate Sandstone
~~US-80-4~~	~~B~~	~~Screened in Castlegate Sandstone~~
~~89-20-2W~~	~~A~~	~~Screened in Castlegate Sandstone~~
~~US-79-13~~	~~B~~	~~Screened in Blackhawk Formation~~
~~US-81-3~~	~~A~~	~~Screened in Blackhawk Formation~~
~~US-81-4~~	~~A~~	~~Screened in Blackhawk Formation~~
01-8-1	A	Screened in Blackhawk Formation
MW-15-5-2	A	Screened in Castlegate Sandstone
NW-4-09***	A	Screened in Castlegate Sandstone
In-mine Well (Proposed)	A	Screened in Starpoint Sandstone

TABLE 7-2 (Continued) Water Monitoring Program

Streams		
SUFCO 006	C,2	Lower So. Fork Quitchupah Creek
~~SUFCO 006D~~	~~F,1~~	~~Upper South Fork Quitchupah Creek~~
SUFCO 007 (North Fork Lower)	C,2	Upper North Fork Quitchupah Creek
SUFCO 041	C,2	Lower Quitchupah Creek
SUFCO 042	C,2	Lower North Fork Quitchupah Creek
SUFCO 046	C,~~2~~ 8	Upper Quitchupah Creek
SUFCO 047A	C,2	Lower East Spring Canyon Creek
SUFCO 090	C,1	Upper Box Canyon Creek
Pines 106	C,2	Upper East Fork Box Canyon
~~Pines 302~~	~~C,1~~	~~Muddy Creek-Last Water Creek Confluence~~
Pines 403	C,2	Lower Box Canyon Creek
Pines 405	C,~~2~~ 8+	Muddy Creek - Box Creek Confluence
Pines 406	C,1	Lower Muddy Creek
Pines 406b*	C,1	Lower Muddy Creek
Pines 407	C,1	Box Canyon Creek
Pines 408	C,1	East Fork Box Canyon Creek
USFS-109	C,1	Upper Main Fork of Box Canyon Creek
Link 001	C,~~2~~ 10	Link Canyon Drainage
Link 002	C,~~2~~ 10	Link Canyon Drainage
FP-1	G,6	East Fork of Main Fork of Box Canyon

FP-2	G,6	East Fork of East Fork of Box Canyon
M-STR1	C,1	Cowboy Creek
M-STR4	C,1	Cowboy Creek
M-STR6	C,8	Top Greens Canyon
Muddy ABF	C,~~2~~ 1+	Lower Muddy Creek
U-Mud	C,8	Confluence North & South Fork Muddy
Cowboy Top	C,~~2~~ 1	Top of Cowboy Creek
Cowboy Middle	C,~~2~~ 1	Mid segment of Cowboy Creek
Cowboy Bottom	C,~~2~~ 1	Bottom of Cowboy Creek
SP60 Creek	C,~~2~~ 8	Creek adjacent to Monitoring point SP60
CPC Upper	C,~~2~~ 8	Top of Tributary to North Fork Quitchupah
CPC Middle	C,~~2~~ 8	~~Mid segment of~~ Tributary to North Fork Quitchupah
CPC Lower	C,~~2~~ 8	Just above North Fork confluence
North Fork Upper	C,~~2~~ 8	Top of North Fork Quitchupah at lease edge

TABLE 7-2 (Continued) Water Monitoring Program

Streams	Protocol	Comments
North Fork Middle	C,~~2~~ 8	~~Mid segment of~~ North Fork Quitchupah just above CPC confluence
ULGH	C,~~2~~ 8	Upper Left Fork Greens Hollow Creek
URGH	C,~~2~~ 8	Upper Right Fork Greens Hollow Creek
GH at Road	C,~~2~~ 1	Greens Hollow Creek at road crossing
Muddy Creek below Horse	C,~~2~~ 1+	Muddy Crk below confluence with Horse Crk
Muddy Creek above Horse	C,~~2~~ 8+	Muddy Crk above confluence with Horse Crk
Horse Creek	C,~~2~~ 1+	Horse Creek at confluence with Muddy Creek
S. Fork Quitchupah Creek Upper	C, 2	Upper S. Fork Quitchupah Creek
~~S. Fork Quitchupah Creek Lower~~	~~C, 2~~	~~Lower S. Fork Quitchupah Creek~~
Skutumpah Creek Upper	C, 2	Upper Reaches of Skutumpah Creek
Springs		
SUFCO 001	D,3	Blackhawk Formation
SUFCO 047	D,4	Star Point Sandstone
SUFCO 057A	D,3	North Horn Formation
SUFCO 089	E,~~3~~	Castlegate Sandstone
~~GW-8~~	~~D,5~~	~~Price River Formation~~
~~GW-9~~	~~D,5~~	~~Price River Formation~~
~~GW-13~~	~~D,3~~	~~North Horn Formation~~

GW-20	D,5/3	Castlegate Sandstone
GW-21	D,3	Castlegate Sandstone
Pines 100	D,4	Castlegate Sandstone
Pines 105	D,3	Castlegate Sandstone
Pines 206	D,5/3	Blackhawk Formation
Pines 209	D,5/3	Blackhawk Formation
Pines 212	D,5/3	Blackhawk Formation
Pines 214	D,5/3	Blackhawk Formation
Pines 218	D,3	Castlegate Sandstone
Pines 303	D,3	Blackhawk Formation
Pines 310	D,7/3	Castlegate Sandstone
Pines 311	D,7/3	Castlegate Sandstone
Link Portal-West	D,4 10	Link Canyon Portal
Link Portal-East	D,4 10	Link Canyon Portal

TABLE 7-2 (Continued) Water Monitoring Program

Springs	Protocol	Comments
M-SP01	D,3	Price River Formation
M-SP02	D,3	Price River Formation
M-SP04	D,9	North Horn Formation
M-SP05	D,~~9~~ 3	North Horn Formation
M-SP06	D,9	North Horn Formation
M-SP08	D,3	North Horn Formation
M-SP09	D,~~9~~ 3	North Horn Formation
M-SP11	D,9	North Horn Formation
M-SP12	D,9	North Horn Formation
M-SP15	D,~~9~~ 3	North Horn Formation
M-SP18	D,3	Price River Formation
M-SP19	D,~~9~~ 3	North Horn Formation
M-SP20	D,9	North Horn Formation
M-SP39	D,3	Price River Formation
M-SP40	D,~~9~~ 3	North Horn Formation
M-SP41	D,9	North Horn Formation
M-SP44	D,9	North Horn Formation
M-SP45	D,9	North Horn Formation
M-SP53	D,3	North Horn Formation
M-SP60	D,9	North Horn Formation

M-SP87	D,9	Price River Formation
M-SP100	D,9	North Horn Formation
M-SP103	D,9	North Horn Formation
M-SP104	D,~~9~~ 3	North Horn Formation
M-SP105	D,~~9~~ 3	North Horn Formation
M-SP106	D,~~9~~ 3	North Horn Formation
~~Mud Spring~~	~~D,5~~	~~Price River Formation~~
~~Broad Hollow~~	~~D,5~~	~~Blackhawk Formation~~
USP-2	D,9	Price River Formation
94-591***	D,3	Castlegate Sandstone
~~Wedge Spring~~	~~H,3~~	~~Castlegate Sandstone~~
~~Amanda Spring~~	~~H,3~~	~~Castlegate Sandstone~~
~~94-113 Seep~~	~~H,3~~	~~Price River Formation~~
Divide Spring	D,~~4~~ 9	North Horn Formation
A Spring	D,~~4~~ 9	Price River Formation
B Spring	D,~~4~~ 9	Price River Formation
Skutumpah Spring	D,~~4~~ 9	Price River Formation
Spring 99	D,~~4~~ 9	North Horn Formation
94-110 Spring	D,~~4~~ 9	North Horn Formation
Hansen Seep	D,~~4~~ 9	Price River Formation
~~94-1397~~	~~D,4~~	~~Price River Formation~~

***Added to the monitoring plan in 2019 and monitoring will cease following the 4th Quarter of 2024 after mining of the Pines East panels.
* Monitoring point 406B is located at an old USGS monitoring location (circa 1999) located in the NW1/4NE1/4, Sec. 21, T21S. R6E.
Should a spring listed in Table 7-2 change locations, the Division will be notified in the note section during the entry of the quarterly data into the Division's database.

TABLE 7-3
Field and Laboratory Measurement Protocol

Water level and flow measurements

A Monitoring well: quarterly water level measurement (3 quarters per year)
B Monitoring well: annual water level measurement (3rd quarter)
C Stream: quarterly discharge measurements (3 quarters per year)
D Spring: quarterly discharge measurements (3 quarters per year)

E	Spring Pool:	quarterly water level measurement (3 quarters per year)
F	Stream:	Bi-weekly measurements while mining is occurring under the stream in 2013, thereafter quarterly for two years (SUFCO 006 A - D).
G	Stream:	Identify perennial portion of stream on or near October 1 of each year.
H	Spring:	Quarterly measurements while mining is occurring under the 2R2S panel stream in 2013, thereafter quarterly for two years (Wedge Spring, Amanda Spring, 94-113 See, 006A, Roberts Spring, RS-A, RS-B).

Water quality (3 quarters per year)

1 Stream: quarterly surface water quality field measurements
2 Stream: quarterly surface water quality operational laboratory measurements
3 Spring: quarterly groundwater quality field measurements
4 Spring: quarterly groundwater quality operational laboratory measurements
5 Spring: groundwater quality operational laboratory measurements quarterly for two (2) years, then reverting to quarterly water quality field measurements
6 Stream: flow measurements only, no water quality samples required.
7 Spring: initially ground water field measurements June 2006 through December 2006 as accessible then quarterly groundwater field measurements thereafter.
8 Stream: quarterly surface water quality field measurements and analysis for total dissolved solids, total suspended solids, total iron, total manganese.
9 Spring: quarterly ground water quality field measurements and analysis for total dissolved solids, total iron, total manganese.
10 Monitoring in 2nd Quarter only for ground water quality field measurements and analysis for total dissolved solids, total iron, total manganese.
\+ Turbidity will be measured.

Monitoring protocol (2020) has been changed because information has been gathered for sufficient time to demonstrate that impacts associated with mining (sites M-SP 5, 9, 15, 19, 40,104, 105, 106, Horse Creek, Muddy Creek below Horse, Cowboy Creek Top, Middle & Bottom; Muddy ABF) have not occurred and are not likely to occur in the future (Item 1, 3). In addition, once baseline requirements are met (sites Hansen Seep, 94-110, Spring 99, Skutumpah Spring, A & B Spring, Divide Spring, Muddy Creek above Horse, URGH, ULGH, North Fork Upper & Middle; CPC Lower, Middle & Upper; SP60 Creek, Pines 405, Sufco 046) the monitoring protocol has been minimized to the required parameters listed in Sections 724.100 and 731.200 of the DOGM R645 Regulations(Items 8,9). The Item 10 change related to Link Canyon's four monitoring locations is due to 13 years of "no flow" measurements,

demonstrating that impacts by mining are limited, when there is no data available for evaluation. Statistically, monitoring during the 2nd Quarter will provide the most opportunity for sampling.

TABLE 7-4
Groundwater Operational Water Quality Parameters

FIELD MEASUREMENTS	REPORTED AS
Water Level or Flow	
pH	pH units
Specific Conductivity	µs/cm @ 25°C
Temperature	°C
LABORATORY MEASUREMENTS	
Total dissolved solids	mg/l
Carbonate	mg/l
Bicarbonate	mg/l
Calcium (dissolved)	mg/l
Chloride	mg/l
Iron (total)	mg/l
Iron (dissolved)	mg/l
Magnesium (dissolved)	mg/l
Manganese (total)	mg/l
Manganese (dissolved)	mg/l
Potassium (dissolved)	mg/l
Sodium (dissolved)	mg/l
Sulfate	mg/l
Cations	meq/l
Anions	meq/l

TABLE 7-5
Surface Water Operational Water Quality Parameters

FIELD MEASUREMENTS	REPORTED AS

Flow	
pH	pH units
Specific Conductivity	µs/cm @ 25°C
Dissolved Oxygen	mg/l
Temperature	°C

LABORATORY MEASUREMENTS

Total Dissolved Solids	mg/l
Total Suspended Solids	mg/l
Carbonate	mg/l
Bicarbonate	mg/l
Calcium (dissolved)	mg/l
Chloride	mg/l
Iron (total)	mg/l
Iron (dissolved)	mg/l
Magnesium (dissolved)	mg/l
Manganese (total)	mg/l
Manganese (dissolved)	mg/l
Potassium (dissolved)	mg/l
Sodium (dissolved)	mg/l
Sulfate	mg/l
Oil and Grease	mg/l
Cations	meq/l
Anions	meq/l

Surface Water Monitoring. Surface water monitoring is conducted in the SUFCO Mine permit and adjacent areas based upon the monitoring plans contained in Tables 7-2 through 7-6. Surface water monitoring locations are identified in Plate 7-3. The parameters monitored meet the requirements of R645-301-731.222.1, 40 CFR 122 and 123, R645-301-751, and the applicable UPDES permits. These tables are based on studies done by Mayo (Appendices 7-17 and 7-18) and supersede previous plans. For clarification of the apparent discrepancies over the classification of stream-monitoring site 047A in the M&RP and the Mayo report (Appendix 7-17) which identified site 047A as a spring-monitoring site. SUFCO has always called the station a surface water monitoring site because samples are taken in a drainage. However, Mayo

called this site a spring in their report and recommended monitoring plan. When Mayo first collected samples from the site, they were surprised to learn that water from this site had essentially no tritium. Modern surface waters contain abundant tritium. They visited this site again in June 1996 and located several springs in the drainage several hundred feet above where samples are collected and classified the site as a spring-monitoring site. Nevertheless, Mayo now agrees with SUFCO that this site should be considered a surface water site for monitoring purposes because, at times, this drainage has flow which is contributed by snow melt, precipitation, or sediment pond discharge.

Monitoring sites are sampled three times per year. Surface water monitoring data are submitted to UDOGM through the Division's database by the end of the quarter following sampling. ~~Monitoring data are submitted in an annual summary by March 31 of the subsequent year.~~ UPDES reporting requirements will be met for the three UPDES discharge sites at the mine (see Appendix 7-7).

To better understand the effects that mining will have, if any, on the stream flows within Box Canyon, surface water monitoring sites Pines-407 and Pines-408 will be monitored for stream flows in gallons per minute once every week during the months of June, July, August, September, and October in 1999. Starting in the year 2000, sites 407 and 408 will be monitored once a month in July, August, September, and October for a five year period. If analysis of the data shows no significant changes during this time period, monitoring at these points will be eliminated from the water monitoring program on Table 7-2. Flow measurements at these two sites will be obtained on the same day. Also, the operator will endeavor to obtain the required samples at least five days after the last precipitation event in the drainage area.

To better understand the effects that mining will have, if any, on the stream flows within the South Fork of Quitchupah, surface water monitoring sites SUFCO 006A and SUFCO 006B will be monitored quarterly starting in 2010 for stream flows in gallons per minute and once every two weeks when accessible while mining is occurring within the 15 degree angle-of-draw of the stream channel. Two additional surface water monitoring sites will be monitored quarterly,

SUFCO 006C starting in 2011 and SUFCO 006D starting in 2012. Once mining has been completed within the angle-of draw, the sites will be monitored on a quarterly basis for two years after mining has progressed past the 15 degree angle-of-draw. If analysis of the data shows no significant changes during this time period, monitoring at these points will be eliminated from the water monitoring program on Table 7-2. Flow measurements at these four sites will be obtained on the same day.

Areas identified on Plate 7-3 as FP-1 and FP-2 will be monitored on or near October 1 of each year to determine the extent of perennial stream flow, if any, present in the East Fork of the Main Fork of Box Canyon Creek and the East Fork of the East Fork of Box Canyon Creek, respectively. Stream flows will be obtained a short distance below the point where the streams become perennial and the location will be mapped.

Monitoring points Pines 106 and USFS 109 are located at or near the points which the streams become perennial in the East Fork of Box Canyon Creek and the Main Fork of Box Canyon Creek, respectively. The drainages in the area of these two points will be monitored on or near October 1 of each year to verify and map the location where the streams become perennial. Flows will be obtained at Pines 106 and USFS 109 on or near October 1.

Data gathered from monitoring points Pines 407, Pines 408, FP-1, FP-2, Pines 106, and USFS 109 will be compared with precipitation data collected from the mine site weather station, and any other appropriate nearby station, to aid in determining if there have been any mining-related effects on the perennial flows. The flow data, perennial stream flow maps, and the results of the weather data/flow data comparison will be submitted in the annual report through 2019~~ fourth quarter water monitoring report each year.~~

Surface water monitoring will continue through the mining and post-mining periods until bond release. The monitoring requirements (except those required by UPDES) may be modified in the future in consultation with UDOGM if the data demonstrate that such a modification is justified.

stream flow will be obtained. The approximate locations of these sites are illustrated on Figure 7-9. The once every other week flow measurements will be supplemented by visual observations of flow performed twice a week or once every three to four days. Flow/no flow conditions will be described on these days. If no flow or diminished flows are noted, the appropriate mine and Forest personnel will be contacted and the mitigation plan to restore flows will be implemented.

Semi-weekly flow observations and visual inspections will continue for at least 12 weeks, or as conditions allow, after the completion of mining under the stream channel. The bi-weekly (once every two weeks) stream flow monitoring will continue for at least four weeks, or as conditions and monitoring results indicate necessary, after the completion of subsidence mining under the stream channel. The monitoring plan will then change to quarterly flow and field parameter measurements for two years at four sites: one upstream of the panel, one within the panel, and two downstream of the panel. The location of these new temporary monitoring sites are listed in Table 7-2 and shown on Plate 7-3 and labeled as sites 006A, 006B, 006C and 006D. Additional flow monitoring may be needed to determine specific locations where flow is being lost, and treatments are needed. Sites 006A, 006B, 006C and 006D were eliminated from the monitoring program in 2018 thru 2020. Site 006D was monitored during the mining beneath the South Fork of the Quitchupah which ceased in 2015. The variable flow at 006D consists of flow from several springs, precipitation and a major spring controlled by the USFS. Flow information and a variety of analyses are provided on the Water Information Table 2020 in Appendix 7-4 and in the UDOGM hydrology database.

Mining ceased beneath the South Fork of Quitchupah Creek in March 2015 (Panel 3R2S) and per the mitigation plan the weekly monitoring obligation for the ponds, springs and channel upstream of the culvert road crossing ceased on June 30, 2017. Flow data (DOGM database) has provided justification for discontinuing the monitoring. The channel, riparian vegetation and springs appear to be stable and unaffected by subsidence associated with underground mining. Ponds 94-1394, 94-982 and 94-115 have shown no effect from mining in the area of the South Fork of Quitchupah and therefore monitoring was discontinued on June 30, 2017. Weekly water monitoring (per the mitigation plan) will continue thru the Fall of 2017 from the culvert road crossing downstream to the confluence of the North and South Fork of Quitchupah Creek, as will the search for and repair of mining-induced subsidence damage.

Locations for surface water monitoring above and below the coal panels within the Greens Hollow Lease are shown in Appendix 7-27 on Figure 1, Plate 7-3, Plate 7-10 and Table 9 of the PHC. The monitoring of the above and below sites began in the first quarter of 2017. A description of the monitoring program for the above and below sites is provided in Table 7-2.

Surface Water Monitoring Adjustments Quitchupah and Muddy Drainages - Pines 302 monitoring is being discontinued following 19+ years of monitoring. Fifty-eight samples and there has been no mining activity beneath or immediately adjacent to the site to support the need to continue the monitoring.

Site 006D monitoring is being discontinued following 7 years of monitoring. Mining was discontinued over five years ago and any associated subsidence has ceased. The surface water monitoring sites above the 006D confluence with the North Fork of Quitchupah have been discontinued previously and often the variable flow leaves the location dry. The monitoring of Amanda and Wedge springs above 006D are also being discontinued in 2020.

7.3.1.3 Acid- and Toxic-Forming Materials

Results of monitoring of mine discharge, surface, and groundwater, indicate that no impact to these waters from acid- and toxic-forming materials has been found in the permit and adjacent areas (Section 7.2.8.3). Parameters defining acid- and toxic-forming materials continue to be monitored as described in the Waste Rock Volume of this M&RP. In the event that acid- or toxic-forming materials are identified, they will be disposed of in the waste rock disposal area.
The treatment of these materials will be handled as indicated in the Waste Rock Volume of this M&RP.

7.3.1.4 Transfer of Wells

Before final release of bond, exploration or monitoring wells will be sealed in a safe and environmentally sound manner in accordance with R645-301-631, R645-301-738, and R645-301-765. Ownership of wells will be transferred only with prior approval of the UDOGM. The conditions of such a transfer will comply with State and local laws. SUFCO will remain responsible for the

APPENDIX 7-1

Water Rights Data

PART 1 of 6

APPENDIX 7-1

Water Rights Data

Services Agencies

Search Utah.gov

Water Right Details

Open Classic View

Water Right: 94-25 Display Refresh

Run Date: 6/9/2020 10:40:39 AM

Select Related Information

WARNING: Water Rights makes NO claims as to the accuracy of this data.

Water Right: 94-25 Application/Claim Number: A14364 Certificate Number: 3878

Home Display
Scanned Documents
Print

View Map

Owners

Name: USA Forest Service
Address: 324 - 25th Street
Ogden UT 84401

Interest: 100%

Remarks:

General

Type of Right: Application To Appropriate Source of Info.: Proposed Determination **Status: Certificated**

Quantity of Water: 0.0056 CFS

Source: Lizonbee Spring
County: Sevier
Common Description:
Proposed Determin. Book: 94-1 Map: * Publication Date:
Land Owned by Applicant: County Tax Id#:

Dates

View More

Filing:
Filed:
Priority: 01/24/1941 Decree/Class:
Advertising:
Protest End Date: Protested: Not Protested Hearing Held:
Approval:
State Engineer Action: Approved Action Date:
Certification:
Proof Due Date:
Certificate Date: Lapsed, Etc. Date: Lapsed Letter Date:

Points of Diversion View Map

Stream Alteration Required:

Points of Diversion - Point to Point

(1) Spring directly on point at S 2450 feet E 800 feet from NW corner, Sec 34 T 21S R 4E SLBM

Water Uses View Map View Use Data

Water Use Group Number: 618189

Water Rights Appurtenant to the following use(s): 94-25(CERT).

Domestic-Beneficial Use Amount: 3 EDUs Group Total: 3 Prd of Use: 05/15-10/31

Place of Use	North West Quarter				North East Quarter				South West Quarter				South East Quarter				Section Totals
	NW	NE	SW	SE	NW	NE	SW	SE	NW	NE	SW	SE	NW	NE	SW	SE	
Sec 34 T 21S R 4E SLBM			X														

Group Acreage Total:

Use Totals - for 1 group

Use Type	Sole Supply Total	Group Total
Domestic	3 EDUs	3 EDUs

Services Agencies

Search Utah.gov

Water Right Details

Open Classic View

Water Right: 94-87 Display Refresh

Run Date: 6/24/2020 12:44:57 PM

Select Related Information

WARNING: Water Rights makes NO claims as to the accuracy of this data.

Water Right: 94-87 Application/Claim Number: A40776 Certificate Number: 12798

Home Display
Scanned Documents
Print

View Map

Changes

a14088 (Filed: 10/28/1986) Certificated (Issued: 03/24/1987)

Owners

Name: Canyon Fuel Company LLC
Address: Attn: Land Department/Ark Land Company
1401 North 1st St, Suite A
Grand Junction, CO 81501
Interest: 100%
Remarks: Encumbered by a deed of trust benefiting Wilmington Savings Fund Society, FSB

General

Type of Right: Application To Appropriate Source of Info.: Certificate **Status: Certificated**
Quantity of Water: 0.07 CFS
Source: Unnamed Spring Area
County: Sevier
Common Description:
Proposed Determin. Book: 94-1 Map: * Publication Date:
Land Owned by Applicant: No County Tax Id#:

Dates

View More

Filing:
Filed: 06/14/1971
Priority: 06/14/1971 Decree/Class:
Advertising:
Protest End Date: Protested: Not Protested Hearing Held:
Approval:
State Engineer Action: Approved Action Date: 11/05/1971
Certification:
Proof Due Date: 11/05/1985
Certificate Date: 03/24/1987 Lapsed, Etc. Date: Lapsed Letter Date:

Points of Diversion View Map

Points of Diversion - Surface

(1) N 1205 feet E 1673 feet from SW corner, Sec 12 T 22S R 4E SLBM
Diverting Works: perforated collection pipe Source:
Elevation: UTM: 463800.975, 4306677.216 (NAD83)

(2) N 1140 feet E 1491 feet from SW corner, Sec 12 T 22S R 4E SLBM
Diverting Works: Storage tanks,pump,water line Source:
Elevation: UTM: 463745.502, 4306657.404 (NAD83)

Stream Alteration Required:

Water Uses View Map View Use Data

Water Use Group Number: 618323
Water Rights Appurtenant to the following use(s): 94-87(CERT)
Mining: District: Unnamed Prd of Use: 01/01-12/31
Name: SUFCO Mine Ores: Coal
Acre Feet Contributed by this Right for this Use: 50.6786

Place of Use	North West Quarter				North East Quarter				South West Quarter				South East Quarter				Section Totals
	NW	NE	SW	SE	NW	NE	SW	SE	NW	NE	SW	SE	NW	NE	SW	SE	
Sec 12 T 22S R 4E SLBM				X													

Group Acreage Total:

Use Totals - for 1 group

Use Type	Sole Supply Total	Group Total
Mining	50.6786 acft	-

Other Comments

Landownership: Applicant has coal leases from USFS

Services Agencies

Search Utah.gov

Water Right Details

Open Classic View

Water Right: 94-110 Display/Refresh

Run Date: 6/18/2020 7:05:24 AM

Select Related Information

WARNING: Water Rights makes NO claims as to the accuracy of this data

Water Right: 94-110 Application/Claim Number: Certificate Number:

Home Display
Scanned Documents
Print

View Map

Changes

a35187 (Filed: 12/31/2008) Withdrawn

Owners

Name: USA Forest Service
Address: 324 - 25th Street
Ogden UT 84401

Interest: 100%

Remarks:

General

Type of Right: Diligence Claim Source of Info: Proposed Determination **Status:**

Quantity of Water: 0.015 CFS

Source: Manti Boundary Spring #1 (001-001)
County: Sevier
Common Description:

Proposed Determin. Book: 94-1 Map: * Publication Date:

Land Owned by Applicant: County Tax Id#:

Dates

View More

Filing:
Filed:
Priority: / /1879 Decree/Class:

Advertising:
Protest End Date: Protested: Not Protested Hearing Held:

Approval:
State Engineer Action: Action Date:

Certification:
Proof Due Date:
Certificate Date: Lapsed, Etc. Date: Lapsed Letter Date:

Points of Diversion View Map

Points of Spring

(1) N 320 feet E 150 feet from SW corner, Sec 11 T 21S R 4E SLBM

Diverting Works: Source:
Elevation: UTM: 461798.718, 4315936.465 (NAD83)
Stream Alteration Required:

Water Uses View Map View Use Data

Water Use Group Number: 425880

Water Rights Appurtenant to the following use(s): 63-2685(RNUM), 63-2710(RNUM), 63-2711(RNUM), 63-2725(RNUM), 63-2726(RNUM), 63-2742(RNUM), 63-2743(RNUM), 63-2772(RNUM), 63-2773(RNUM), 63-3361(RNUM), 63-3362(RNUM), 63-3363(RNUM), 63-3364 (RNUM), 63-3365(RNUM), 63-3366(RNUM), 63-3367(RNUM), 63-3368(RNUM), 63-3369(RNUM), 63-3370(RNUM), 63-3371(RNUM), 63-3372(RNUM), 63-3373(RNUM), 63-3374(RNUM), 63-3375(RNUM), 63-3376(RNUM), 63-3377(RNUM), 63-3378(RNUM), 63-3379 (RNUM), 63-3380(RNUM), 63-3381(RNUM), 63-3382(RNUM), 63-3383(RNUM), 63-3384(RNUM), 63-3385(RNUM), 63-3386(RNUM), 63-3387(RNUM), 63-3388(RNUM), 63-3389(DIL), 63-3390(RNUM), 63-3391(RNUM), 63-3392(RNUM), 63-3393(RNUM), 63-3394(RNUM), 63-3395(DIL), 63-3396(RNUM), 63-3397(RNUM), 63-3398(RNUM), 63-3399(RNUM), 63-3400(RNUM), 63-3401(RNUM), 63-3402(RNUM), 63-3403(RNUM), 63-3404(RNUM), 63-3405(RNUM), 63-3406(RNUM), 63-3407(RNUM), 63-3408(RNUM), 63-3409(RNUM), 63-3410 (RNUM), 63-3494(RNUM), 63-3495(RNUM), 63-3496(RNUM), 63-3497(RNUM), 63-3498(RNUM), 63-3499(RNUM), 63-3500(RNUM), 63-3501(RNUM), 63-3502(RNUM), 63-3503(RNUM), 63-3504(RNUM), 63-3505(RNUM), 63-3506(RNUM), 63-3507(RNUM), 63-3508 (RNUM), 63-3509(RNUM), 63-3510(RNUM), 63-3511(RNUM), 63-3512(RNUM), 63-3513(RNUM), 63-3514(RNUM), 63-3515(RNUM), 63-3516(RNUM), 63-3517(RNUM), 63-3518(RNUM), 63-3519(RNUM), 63-3520(RNUM), 63-3521(RNUM), 63-3522(RNUM), 63-3523 (RNUM), 63-3524(RNUM), 63-3525(RNUM), 63-3526(RNUM), 63-3527(RNUM), 63-3528(RNUM), 63-3529(RNUM), 63-3530(RNUM), 63-3531(RNUM), 63-3532(RNUM), 63-3533(RNUM), 63-3534(RNUM), 63-3535(RNUM), 63-3536(RNUM), 63-3537(RNUM), 63-3538 (RNUM), 63-3539(RNUM), 63-3540(RNUM), 94-110(DIL), 94-111(DIL), 94-112(DIL), 94-113(RNUM), 94-114(RNUM), 94-115(RNUM), 94-116(RNUM), 94-117(RNUM), 94-118(RNUM), 94-119(RNUM), 94-120(RNUM), 94-121(RNUM), 94-122(RNUM), 94-123(RNUM), 94-124(RNUM), 94-125(RNUM), 94-126(RNUM), 94-127(RNUM), 94-128(RNUM), 94-129(RNUM), 94-130(RNUM), 94-131(RNUM), 94-132(RNUM), 94-133(RNUM), 94-134(RNUM), 94-135(RNUM), 94-218(DIL), 94-834(RNUM), 94-835(RNUM), 94-836(RNUM), 94-1130

(RNUM), 94-1131(RNUM), 94-1132(RNUM), 94-1386(RNUM), 94-1387(RNUM), 94-1388(RNUM), 94-1389(RNUM), 94-1390(RNUM), 94-1391(WUC), 94-1392(WUC), 94-1393(WUC), 94-1394(RNUM), 94-1395(RNUM), 94-1396(RNUM), 94-1397(RNUM), 94-1398(RNUM), 94-1399(RNUM), 94-1400(WUC), 94-1401(RNUM), 94-1402(RNUM), 94-1403(WUC), 94-1404(WUC), 94-1405(WUC), 94-1406(WUC), 94-1407(WUC), 94-1408(WUC), 94-1409(WUC), 94-1410(RNUM), 94-1411(RNUM), 94-1412(RNUM), 94-1413(RNUM), 94-1414(WUC), 94-1415(WUC), 94-1593(RNUM), 94-1594(RNUM),

Stock Water-Beneficial Use Amount: Unevaluated Group Total: 819 Prd of Use: 05/01-10/31
Comments: Quitchumpah Allotment

Wildlife: 1270 deer & 115 elk Prd of Use: 01/01-12/31
Acre Feet Contributed by this Right for this Use: Unevaluated
Comments: Quitchumpah Allotment

Water Use Group Number: 617789
Water Rights Appurtenant to the following use(s): 63-3361(RNUM), 63-3362(RNUM), 63-3363(RNUM), 63-3364(RNUM), 63-3365(RNUM), 63-3366(RNUM), 63-3367(RNUM), 63-3368(RNUM), 63-3369(RNUM), 63-3370(RNUM), 63-3371(RNUM), 63-3372(RNUM), 63-3373 (RNUM), 63-3374(RNUM), 63-3375(RNUM), 63-3376(RNUM), 63-3377(RNUM), 63-3378(RNUM), 63-3379(RNUM), 63-3380(RNUM), 63-3381(RNUM), 63-3382(RNUM), 63-3383(RNUM), 63-3384(RNUM), 63-3385(RNUM), 63-3386(RNUM), 63-3387(RNUM), 63-3388 (RNUM), 63-3389(DIL), 63-3390(RNUM), 63-3391(RNUM), 63-3392(RNUM), 63-3393(RNUM), 63-3394(RNUM), 63-3395(DIL), 63-3396 (RNUM), 63-3397(RNUM), 63-3398(RNUM), 63-3399(RNUM), 63-3400(RNUM), 63-3401(RNUM), 63-3402(RNUM), 63-3403(RNUM), 63-3404(RNUM), 63-3405(RNUM), 63-3406(RNUM), 63-3407(RNUM), 63-3408(RNUM), 63-3409(RNUM), 63-3410(RNUM), 63-3494 (RNUM), 63-3495(RNUM), 63-3496(RNUM), 63-3497(RNUM), 63-3498(RNUM), 63-3499(RNUM), 63-3500(RNUM), 63-3501(RNUM), 63-3502(RNUM), 63-3503(RNUM), 63-3504(RNUM), 63-3505(RNUM), 63-3506(RNUM), 63-3507(RNUM), 63-3508(RNUM), 63-3509 (RNUM), 63-3510(RNUM), 63-3511(RNUM), 63-3512(RNUM), 63-3513(RNUM), 63-3514(RNUM), 63-3515(RNUM), 63-3516(RNUM), 63-3517(RNUM), 63-3518(RNUM), 63-3519(RNUM), 63-3520(RNUM), 63-3521(RNUM), 63-3522(RNUM), 63-3523(RNUM), 63-3524 (RNUM), 63-3525(RNUM), 63-3526(RNUM), 63-3527(RNUM), 63-3528(RNUM), 63-3529(RNUM), 63-3530(RNUM), 63-3531(RNUM), 63-3532(RNUM), 63-3533(RNUM), 63-3534(RNUM), 63-3535(RNUM), 63-3536(RNUM), 63-3537(RNUM), 63-3538(RNUM), 63-3539 (RNUM), 63-3540(RNUM), 94-110(DIL), 94-111(DIL), 94-112(DIL), 94-113(RNUM), 94-114(RNUM), 94-115(RNUM), 94-116(RNUM), 94-117(RNUM), 94-118(RNUM), 94-119(RNUM), 94-120(RNUM), 94-121(RNUM), 94-122(RNUM), 94-123(RNUM), 94-124(RNUM), 94-125(RNUM), 94-126(RNUM), 94-127(RNUM), 94-128(RNUM), 94-129(RNUM), 94-130(RNUM), 94-131(RNUM), 94-132(RNUM), 94-133(RNUM), 94-134(RNUM), 94-135(RNUM), 94-218(DIL), 94-834(RNUM), 94-835(RNUM), 94-836(RNUM), 94-1130(RNUM), 94-1131 (RNUM), 94-1132(RNUM), 94-1386(RNUM), 94-1387(RNUM), 94-1388(RNUM), 94-1389(RNUM), 94-1390(RNUM), 94-1391(WUC), 94-1392(WUC), 94-1393(WUC), 94-1394(RNUM), 94-1395(RNUM), 94-1396(RNUM), 94-1397(RNUM), 94-1398(RNUM), 94-1399(RNUM), 94-1400(WUC), 94-1401(RNUM), 94-1402(RNUM), 94-1403(WUC), 94-1404(WUC), 94-1405(WUC), 94-1406(WUC), 94-1407(WUC), 94-1408(WUC), 94-1409(WUC), 94-1410(RNUM), 94-1411(RNUM), 94-1412(RNUM), 94-1413(RNUM), 94-1414(WUC), 94-1415(WUC), 94-1593(RNUM), 94-1594(RNUM),

Stock Water-Beneficial Use Amount: 12 ELUs Group Total: 81 Prd of Use: 05/01-10/31
Comments: Quitchumpah Allotment

Place of Use Stock

	North West Quarter				North East Quarter				South West Quarter				South East Quarter			
	NW	NE	SW	SE	NW	NE	SW	SE	NW	NE	SW	SE	NW	NE	SW	SE
Sec 11 T 21S R 4E SLBM											X					

Use Totals - for 2 groups

Use Type	Sole Supply Total	Group Total
Stock Water:	Unevaluated ELUs	900 ELUs
Other:	Unevaluated acft	-

Other Comments

Map: Acord Lakes

Services Agencies

Search Utah.gov

Water Right Details

Open Classic View

Water Right 94-111 Display/Refresh

Run Date: 6/18/2020 7:09:00 AM

Select Related Information

WARNING: Water Rights makes NO claims as to the accuracy of this data

Water Right: 94-111 Application/Claim Number: Certificate Number:

Home Display
Scanned Documents
Print

View Map

Changes

a35187 (Filed: 12/31/2008) Withdrawn

Owners

Name: USA Forest Service
Address: 324 - 25th Street
Ogden UT 84401

Interest: 100%

Remarks:

General

Type of Right: Diligence Claim Source of Info.: Proposed Determination **Status:**

Quantity of Water: 0.015 CFS

Source: Manti Boundary Spring #2 (001-002)
County: Sevier
Common Description:
Proposed Determin. Book: 94-1 Map: * Publication Date:
Land Owned by Applicant: County Tax Id#:

Dates

View More

Filing:
Filed:
Priority: / /1879 Decree/Class:
Advertising:
Protest End Date: Protested: Not Protested Hearing Held:
Approval:
State Engineer Action: Action Date:
Certification:
Proof Due Date:
Certificate Date: Lapsed, Etc. Date: Lapsed Letter Date:

Points of Diversion View Map

Points of Spring

(1) S 200 feet E 1080 feet from NE corner, Sec 14 T 21S R 4E SLBM

Diverting Works: Source:
Elevation: UTM: 463687.257, 4315776.001 (NAD83)
Stream Alteration Required:

Water Uses View Map View Use Data

Water Use Group Number: 425880

Water Rights Appurtenant to the following use(s): 63-2685(RNUM), 63-2710(RNUM), 63-2711(RNUM), 63-2725(RNUM), 63-2726(RNUM), 63-2742(RNUM), 63-2743(RNUM), 63-2772(RNUM), 63-2773(RNUM), 63-3361(RNUM), 63-3362(RNUM), 63-3363(RNUM), 63-3364 (RNUM), 63-3365(RNUM), 63-3366(RNUM), 63-3367(RNUM), 63-3368(RNUM), 63-3369(RNUM), 63-3370(RNUM), 63-3371(RNUM), 63-3372(RNUM), 63-3373(RNUM), 63-3374(RNUM), 63-3375(RNUM), 63-3376(RNUM), 63-3377(RNUM), 63-3378(RNUM), 63-3379 (RNUM), 63-3380(RNUM), 63-3381(RNUM), 63-3382(RNUM), 63-3383(RNUM), 63-3384(RNUM), 63-3385(RNUM), 63-3386(RNUM), 63-3387(RNUM), 63-3388(RNUM), 63-3389(DIL), 63-3390(RNUM), 63-3391(RNUM), 63-3392(RNUM), 63-3393(RNUM), 63-3394(RNUM), 63-3395(DIL), 63-3396(RNUM), 63-3397(RNUM), 63-3398(RNUM), 63-3399(RNUM), 63-3400(RNUM), 63-3401(RNUM), 63-3402(RNUM), 63-3403(RNUM), 63-3404(RNUM), 63-3405(RNUM), 63-3406(RNUM), 63-3407(RNUM), 63-3408(RNUM), 63-3409(RNUM), 63-3410 (RNUM), 63-3494(RNUM), 63-3495(RNUM), 63-3496(RNUM), 63-3497(RNUM), 63-3498(RNUM), 63-3499(RNUM), 63-3500(RNUM), 63-3501(RNUM), 63-3502(RNUM), 63-3503(RNUM), 63-3504(RNUM), 63-3505(RNUM), 63-3506(RNUM), 63-3507(RNUM), 63-3508 (RNUM), 63-3509(RNUM), 63-3510(RNUM), 63-3511(RNUM), 63-3512(RNUM), 63-3513(RNUM), 63-3514(RNUM), 63-3515(RNUM), 63-3516(RNUM), 63-3517(RNUM), 63-3518(RNUM), 63-3519(RNUM), 63-3520(RNUM), 63-3521(RNUM), 63-3522(RNUM), 63-3523 (RNUM), 63-3524(RNUM), 63-3525(RNUM), 63-3526(RNUM), 63-3527(RNUM), 63-3528(RNUM), 63-3529(RNUM), 63-3530(RNUM), 63-3531(RNUM), 63-3532(RNUM), 63-3533(RNUM), 63-3534(RNUM), 63-3535(RNUM), 63-3536(RNUM), 63-3537(RNUM), 63-3538 (RNUM), 63-3539(RNUM), 63-3540(RNUM), 94-110(DIL), 94-111(DIL), 94-112(DIL), 94-113(RNUM), 94-114(RNUM), 94-115(RNUM), 94-116(RNUM), 94-117(RNUM), 94-118(RNUM), 94-119(RNUM), 94-120(RNUM), 94-121(RNUM), 94-122(RNUM), 94-123(RNUM), 94-124(RNUM), 94-125(RNUM), 94-126(RNUM), 94-127(RNUM), 94-128(RNUM), 94-129(RNUM), 94-130(RNUM), 94-131(RNUM), 94-132(RNUM), 94-133(RNUM), 94-134(RNUM), 94-135(RNUM), 94-218(DIL), 94-834(RNUM), 94-835(RNUM), 94-836(RNUM), 94-1130

(RNUM), 94-1131(RNUM), 94-1132(RNUM), 94-1386(RNUM), 94-1387(RNUM), 94-1388(RNUM), 94-1389(RNUM), 94-1390(RNUM), 94-1391(WUC), 94-1392(WUC), 94-1393(WUC), 94-1394(RNUM), 94-1395(RNUM), 94-1396(RNUM), 94-1397(RNUM), 94-1398(RNUM), 94-1399(RNUM), 94-1400(WUC), 94-1401(RNUM), 94-1402(RNUM), 94-1403(WUC), 94-1404(WUC), 94-1405(WUC), 94-1406(WUC), 94-1407(WUC), 94-1408(WUC), 94-1409(WUC), 94-1410(RNUM), 94-1411(RNUM), 94-1412(RNUM), 94-1413(RNUM), 94-1414(WUC), 94-1415(WUC), 94-1593(RNUM), 94-1594(RNUM),

Stock Water-Beneficial Use Amount: Unevaluated Group Total: 819 Prd of Use: 05/01-10/31
Comments: Quitchumpah Allotment

Wildlife: 1270 deer & 115 elk Prd of Use: 01/01-12/31
Acre Feet Contributed by this Right for this Use: Unevaluated
Comments: Quitchumpah Allotment

Water Use Group Number: 617789
Water Rights Appurtenant to the following use(s): 63-3361(RNUM), 63-3362(RNUM), 63-3363(RNUM), 63-3364(RNUM), 63-3365(RNUM), 63-3366(RNUM), 63-3367(RNUM), 63-3368(RNUM), 63-3369(RNUM), 63-3370(RNUM), 63-3371(RNUM), 63-3372(RNUM), 63-3373 (RNUM), 63-3374(RNUM), 63-3375(RNUM), 63-3376(RNUM), 63-3377(RNUM), 63-3378(RNUM), 63-3379(RNUM), 63-3380(RNUM), 63-3381(RNUM), 63-3382(RNUM), 63-3383(RNUM), 63-3384(RNUM), 63-3385(RNUM), 63-3386(RNUM), 63-3387(RNUM), 63-3388 (RNUM), 63-3389(DIL), 63-3390(RNUM), 63-3391(RNUM), 63-3392(RNUM), 63-3393(RNUM), 63-3394(RNUM), 63-3395(DIL), 63-3396 (RNUM), 63-3397(RNUM), 63-3398(RNUM), 63-3399(RNUM), 63-3400(RNUM), 63-3401(RNUM), 63-3402(RNUM), 63-3403(RNUM), 63-3404(RNUM), 63-3405(RNUM), 63-3406(RNUM), 63-3407(RNUM), 63-3408(RNUM), 63-3409(RNUM), 63-3410(RNUM), 63-3494 (RNUM), 63-3495(RNUM), 63-3496(RNUM), 63-3497(RNUM), 63-3498(RNUM), 63-3499(RNUM), 63-3500(RNUM), 63-3501(RNUM), 63-3502(RNUM), 63-3503(RNUM), 63-3504(RNUM), 63-3505(RNUM), 63-3506(RNUM), 63-3507(RNUM), 63-3508(RNUM), 63-3509 (RNUM), 63-3510(RNUM), 63-3511(RNUM), 63-3512(RNUM), 63-3513(RNUM), 63-3514(RNUM), 63-3515(RNUM), 63-3516(RNUM), 63-3517(RNUM), 63-3518(RNUM), 63-3519(RNUM), 63-3520(RNUM), 63-3521(RNUM), 63-3522(RNUM), 63-3523(RNUM), 63-3524 (RNUM), 63-3525(RNUM), 63-3526(RNUM), 63-3527(RNUM), 63-3528(RNUM), 63-3529(RNUM), 63-3530(RNUM), 63-3531(RNUM), 63-3532(RNUM), 63-3533(RNUM), 63-3534(RNUM), 63-3535(RNUM), 63-3536(RNUM), 63-3537(RNUM), 63-3538(RNUM), 63-3539 (RNUM), 63-3540(RNUM), 94-110(DIL), 94-111(DIL), 94-112(DIL), 94-113(RNUM), 94-114(RNUM), 94-115(RNUM), 94-116(RNUM), 94-117(RNUM), 94-118(RNUM), 94-119(RNUM), 94-120(RNUM), 94-121(RNUM), 94-122(RNUM), 94-123(RNUM), 94-124(RNUM), 94-125(RNUM), 94-126(RNUM), 94-127(RNUM), 94-128(RNUM), 94-129(RNUM), 94-130(RNUM), 94-131(RNUM), 94-132(RNUM), 94-133(RNUM), 94-134(RNUM), 94-135(RNUM), 94-218(DIL), 94-834(RNUM), 94-835(RNUM), 94-836(RNUM), 94-1130(RNUM), 94-1131 (RNUM), 94-1132(RNUM), 94-1386(RNUM), 94-1387(RNUM), 94-1388(RNUM), 94-1389(RNUM), 94-1390(RNUM), 94-1391(WUC), 94-1392(WUC), 94-1393(WUC), 94-1394(RNUM), 94-1395(RNUM), 94-1396(RNUM), 94-1397(RNUM), 94-1398(RNUM), 94-1399(RNUM), 94-1400(WUC), 94-1401(RNUM), 94-1402(RNUM), 94-1403(WUC), 94-1404(WUC), 94-1405(WUC), 94-1406(WUC), 94-1407(WUC), 94-1408(WUC), 94-1409(WUC), 94-1410(RNUM), 94-1411(RNUM), 94-1412(RNUM), 94-1413(RNUM), 94-1414(WUC), 94-1415(WUC), 94-1593(RNUM), 94-1594(RNUM),

Stock Water-Beneficial Use Amount: 12 ELUs Group Total: 81 Prd of Use: 05/01-10/31
Comments: Quitchumpah Allotment

Place of Use Stock

	North West Quarter				North East Quarter				South West Quarter				South East Quarter			
	NW	NE	SW	SE	NW	NE	SW	SE	NW	NE	SW	SE	NW	NE	SW	SE
Sec 14 T 21S R 4E SLBM	X															

Use Totals - for 2 groups

Use Type	Sole Supply Total	Group Total
Stock Water:	Unevaluated ELUs	900 ELUs
Other:	Unevaluated acft	-

Other Comments

Map: Acord Lakes

Services Agencies Search Utah.gov

Water Right Details

Open Classic View

Water Right: 94-112 Display/Refresh

Run Date: 6/18/2020 7:33:15 AM

Select Related Information

WARNING: Water Rights makes NO claims as to the accuracy of this data.

Water Right: 94-112 Application/Claim Number: Certificate Number:

Home Display
Scanned Documents
Print

View Map

Changes

a35187 (Filed: 12/31/2008) Withdrawn
a41960 (Filed: 08/31/2016) Approved

Owners

Name: USA Forest Service
Address: 324 - 25th Street
Ogden UT 84401

Interest: 100%

Remarks:

General

Type of Right: Diligence Claim Source of Info.: Proposed Determination **Status:**

Quantity of Water: 0.015 CFS

Source: Quitchumpah Spring #1
County: Sevier
Common Description:

Proposed Determin. Book: 94-1 Map: * Publication Date:

Land Owned by Applicant: County Tax Id#:

Dates

View More

Filing:
Filed:
Priority: / /1879 Decree/Class:

Advertising:
Protest End Date: Protested: Not Protested Hearing Held:

Approval:
State Engineer Action: Action Date:

Certification:
Proof Due Date:
Certificate Date: Lapsed, Etc. Date: Lapsed Letter Date:

Points of Diversion View Map

Points of Spring

(1) N 2400 feet E 2250 feet from SW corner, Sec 23 T 21S R 4E SLBM

Diverting Works: Source:
Elevation: UTM: 462408.772, 4313375.441 (NAD83)
Stream Alteration Required: No

Water Uses View Map View Use Data

Water Use Group Number: 425880

Water Rights Appurtenant to the following use(s): 63-2685(RNUM), 63-2710(RNUM), 63-2711(RNUM), 63-2725(RNUM), 63-2726(RNUM), 63-2742(RNUM), 63-2743(RNUM), 63-2772(RNUM), 63-2773(RNUM), 63-3361(RNUM), 63-3362(RNUM), 63-3363(RNUM), 63-3364 (RNUM), 63-3365(RNUM), 63-3366(RNUM), 63-3367(RNUM), 63-3368(RNUM), 63-3369(RNUM), 63-3370(RNUM), 63-3371(RNUM), 63-3372(RNUM), 63-3373(RNUM), 63-3374(RNUM), 63-3375(RNUM), 63-3376(RNUM), 63-3377(RNUM), 63-3378(RNUM), 63-3379 (RNUM), 63-3380(RNUM), 63-3381(RNUM), 63-3382(RNUM), 63-3383(RNUM), 63-3384(RNUM), 63-3385(RNUM), 63-3386(RNUM), 63-3387(RNUM), 63-3388(RNUM), 63-3389(DIL), 63-3390(RNUM), 63-3391(RNUM), 63-3392(RNUM), 63-3393(RNUM), 63-3394(RNUM), 63-3395(DIL), 63-3396(RNUM), 63-3397(RNUM), 63-3398(RNUM), 63-3399(RNUM), 63-3400(RNUM), 63-3401(RNUM), 63-3402(RNUM), 63-3403(RNUM), 63-3404(RNUM), 63-3405(RNUM), 63-3406(RNUM), 63-3407(RNUM), 63-3408(RNUM), 63-3409(RNUM), 63-3410 (RNUM), 63-3494(RNUM), 63-3495(RNUM), 63-3496(RNUM), 63-3497(RNUM), 63-3498(RNUM), 63-3499(RNUM), 63-3500(RNUM), 63-3501(RNUM), 63-3502(RNUM), 63-3503(RNUM), 63-3504(RNUM), 63-3505(RNUM), 63-3506(RNUM), 63-3507(RNUM), 63-3508 (RNUM), 63-3509(RNUM), 63-3510(RNUM), 63-3511(RNUM), 63-3512(RNUM), 63-3513(RNUM), 63-3514(RNUM), 63-3515(RNUM), 63-3516(RNUM), 63-3517(RNUM), 63-3518(RNUM), 63-3519(RNUM), 63-3520(RNUM), 63-3521(RNUM), 63-3522(RNUM), 63-3523 (RNUM), 63-3524(RNUM), 63-3525(RNUM), 63-3526(RNUM), 63-3527(RNUM), 63-3528(RNUM), 63-3529(RNUM), 63-3530(RNUM), 63-3531(RNUM), 63-3532(RNUM), 63-3533(RNUM), 63-3534(RNUM), 63-3535(RNUM), 63-3536(RNUM), 63-3537(RNUM), 63-3538 (RNUM), 63-3539(RNUM), 63-3540(RNUM), 94-110(DIL), 94-111(DIL), 94-112(DIL), 94-113(RNUM), 94-114(RNUM), 94-115(RNUM), 94-116(RNUM), 94-117(RNUM), 94-118(RNUM), 94-119(RNUM), 94-120(RNUM), 94-121(RNUM), 94-122(RNUM), 94-123(RNUM), 94-124(RNUM), 94-125(RNUM), 94-126(RNUM), 94-127(RNUM), 94-128(RNUM), 94-129(RNUM), 94-130(RNUM), 94-131(RNUM),

94-132(RNUM), 94-133(RNUM), 94-134(RNUM), 94-135(RNUM), 94-218(DIL), 94-834(RNUM), 94-835(RNUM), 94-836(RNUM), 94-1130 (RNUM), 94-1131(RNUM), 94-1132(RNUM), 94-1386(RNUM), 94-1387(RNUM), 94-1388(RNUM), 94-1389(RNUM), 94-1390(RNUM), 94-1391(WUC), 94-1392(WUC), 94-1393(WUC), 94-1394(RNUM), 94-1395(RNUM), 94-1396(RNUM), 94-1397(RNUM), 94-1398(RNUM), 94-1399(RNUM), 94-1400(WUC), 94-1401(RNUM), 94-1402(RNUM), 94-1403(WUC), 94-1404(WUC), 94-1405(WUC), 94-1406(WUC), 94-1407(WUC), 94-1408(WUC), 94-1409(WUC), 94-1410(RNUM), 94-1411(RNUM), 94-1412(RNUM), 94-1413(RNUM), 94-1414(WUC), 94-1415(WUC), 94-1593(RNUM), 94-1594(RNUM),

Stock Water-Beneficial Use Amount: Unevaluated Group Total: 819 Prd of Use: 05/01-10/31
Comments: Quitchumpah Allotment

Wildlife: 1270 deer & 115 elk Prd of Use: 01/01-12/31
Acre Feet Contributed by this Right for this Use: Unevaluated
Comments: Quitchumpah Allotment

Water Use Group Number: 617789
Water Rights Appurtenant to the following use(s): 63-3361(RNUM), 63-3362(RNUM), 63-3363(RNUM), 63-3364(RNUM), 63-3365(RNUM), 63-3366(RNUM), 63-3367(RNUM), 63-3368(RNUM), 63-3369(RNUM), 63-3370(RNUM), 63-3371(RNUM), 63-3372(RNUM), 63-3373 (RNUM), 63-3374(RNUM), 63-3375(RNUM), 63-3376(RNUM), 63-3377(RNUM), 63-3378(RNUM), 63-3379(RNUM), 63-3380(RNUM), 63-3381(RNUM), 63-3382(RNUM), 63-3383(RNUM), 63-3384(RNUM), 63-3385(RNUM), 63-3386(RNUM), 63-3387(RNUM), 63-3388 (RNUM), 63-3389(DIL), 63-3390(RNUM), 63-3391(RNUM), 63-3392(RNUM), 63-3393(RNUM), 63-3394(RNUM), 63-3395(DIL), 63-3396 (RNUM), 63-3397(RNUM), 63-3398(RNUM), 63-3399(RNUM), 63-3400(RNUM), 63-3401(RNUM), 63-3402(RNUM), 63-3403(RNUM), 63-3404(RNUM), 63-3405(RNUM), 63-3406(RNUM), 63-3407(RNUM), 63-3408(RNUM), 63-3409(RNUM), 63-3410(RNUM), 63-3494 (RNUM), 63-3495(RNUM), 63-3496(RNUM), 63-3497(RNUM), 63-3498(RNUM), 63-3499(RNUM), 63-3500(RNUM), 63-3501(RNUM), 63-3502(RNUM), 63-3503(RNUM), 63-3504(RNUM), 63-3505(RNUM), 63-3506(RNUM), 63-3507(RNUM), 63-3508(RNUM), 63-3509 (RNUM), 63-3510(RNUM), 63-3511(RNUM), 63-3512(RNUM), 63-3513(RNUM), 63-3514(RNUM), 63-3515(RNUM), 63-3516(RNUM), 63-3517(RNUM), 63-3518(RNUM), 63-3519(RNUM), 63-3520(RNUM), 63-3521(RNUM), 63-3522(RNUM), 63-3523(RNUM), 63-3524 (RNUM), 63-3525(RNUM), 63-3526(RNUM), 63-3527(RNUM), 63-3528(RNUM), 63-3529(RNUM), 63-3530(RNUM), 63-3531(RNUM), 63-3532(RNUM), 63-3533(RNUM), 63-3534(RNUM), 63-3535(RNUM), 63-3536(RNUM), 63-3537(RNUM), 63-3538(RNUM), 63-3539 (RNUM), 63-3540(RNUM), 94-110(DIL), 94-111(DIL), 94-112(DIL), 94-113(RNUM), 94-114(RNUM), 94-115(RNUM), 94-116(RNUM), 94-117(RNUM), 94-118(RNUM), 94-119(RNUM), 94-120(RNUM), 94-121(RNUM), 94-122(RNUM), 94-123(RNUM), 94-124(RNUM), 94-125(RNUM), 94-126(RNUM), 94-127(RNUM), 94-128(RNUM), 94-129(RNUM), 94-130(RNUM), 94-131(RNUM), 94-132(RNUM), 94-133(RNUM), 94-134(RNUM), 94-135(RNUM), 94-218(DIL), 94-834(RNUM), 94-835(RNUM), 94-836(RNUM), 94-1130(RNUM), 94-1131 (RNUM), 94-1132(RNUM), 94-1386(RNUM), 94-1387(RNUM), 94-1388(RNUM), 94-1389(RNUM), 94-1390(RNUM), 94-1391(WUC), 94-1392(WUC), 94-1393(WUC), 94-1394(RNUM), 94-1395(RNUM), 94-1396(RNUM), 94-1397(RNUM), 94-1398(RNUM), 94-1399(RNUM), 94-1400(WUC), 94-1401(RNUM), 94-1402(RNUM), 94-1403(WUC), 94-1404(WUC), 94-1405(WUC), 94-1406(WUC), 94-1407(WUC), 94-1408(WUC), 94-1409(WUC), 94-1410(RNUM), 94-1411(RNUM), 94-1412(RNUM), 94-1413(RNUM), 94-1414(WUC), 94-1415(WUC), 94-1593(RNUM), 94-1594(RNUM),

Stock Water-Beneficial Use Amount: 12 ELUs Group Total: 81 Prd of Use: 05/01-10/31
Comments: Quitchumpah Allotment

Place of Use Stock

	North West Quarter				North East Quarter				South West Quarter				South East Quarter			
	NW	NE	SW	SE	NW	NE	SW	SE	NW	NE	SW	SE	NW	NE	SW	SE
Sec 23 T 21S R 4E SLBM										X						

Use Totals - for 2 groups

Use Type	Sole Supply Total	Group Total
Stock Water:	Unevaluated ELUs	900 ELUs
Other:	Unevaluated acft	-

Other Comments

Map: Acord Lakes

Services Agencies

Search Utah.gov

Water Right Details

Open Classic View

Water Right: 94-113 Display/Refresh

Run Date: 6/18/2020 7:33:57 AM

Select Related Information

WARNING: Water Rights makes NO claims as to the accuracy of this data

Water Right: 94-113 Application/Claim Number: Certificate Number:

Home Display
Scanned Documents
Print

View Map

Changes

a35187 (Filed: 12/31/2008) Withdrawn
a41960 (Filed: 08/31/2016) Approved

Owners

Name: USA Forest Service
Address: 324 - 25th Street
Ogden UT 84401

Interest: 100%

Remarks:

General

Type of Right: Diligence Claim Source of Info.: Proposed Determination **Status:** Renumbered

Quantity of Water: 0.015 CFS

Source: North Quitchumpah Spring
County: Sevier
Common Description:

Proposed Determin. Book: 94-1 Map: * Publication Date:

Land Owned by Applicant: County Tax Id#:

Dates

View More

Filing:
Filed:
Priority: / /1879 Decree/Class:

Advertising:
Protest End Date: Protested: Not Protested Hearing Held:

Approval:
State Engineer Action: Action Date:

Certification:
Proof Due Date:
Certificate Date: Lapsed, Etc. Date: Lapsed Letter Date:

Points of Diversion View Map

Points of Spring

(1) S 2250 feet W 130 feet from NE corner, Sec 23 T 21S R 4E SLBM

Diverting Works: Source:
Elevation: UTM: 463297.419, 4313536.156 (NAD83)
Stream Alteration Required: No

Water Uses View Map View Use Data

Water Use Group Number: 425880

Water Rights Appurtenant to the following use(s): 63-2685(RNUM), 63-2710(RNUM), 63-2711(RNUM), 63-2725(RNUM), 63-2726(RNUM), 63-2742(RNUM), 63-2743(RNUM), 63-2772(RNUM), 63-2773(RNUM), 63-3361(RNUM), 63-3362(RNUM), 63-3363(RNUM), 63-3364 (RNUM), 63-3365(RNUM), 63-3366(RNUM), 63-3367(RNUM), 63-3368(RNUM), 63-3369(RNUM), 63-3370(RNUM), 63-3371(RNUM), 63-3372(RNUM), 63-3373(RNUM), 63-3374(RNUM), 63-3375(RNUM), 63-3376(RNUM), 63-3377(RNUM), 63-3378(RNUM), 63-3379 (RNUM), 63-3380(RNUM), 63-3381(RNUM), 63-3382(RNUM), 63-3383(RNUM), 63-3384(RNUM), 63-3385(RNUM), 63-3386(RNUM), 63-3387(RNUM), 63-3388(RNUM), 63-3389(DIL), 63-3390(RNUM), 63-3391(RNUM), 63-3392(RNUM), 63-3393(RNUM), 63-3394(RNUM), 63-3395(DIL), 63-3396(RNUM), 63-3397(RNUM), 63-3398(RNUM), 63-3399(RNUM), 63-3400(RNUM), 63-3401(RNUM), 63-3402(RNUM), 63-3403(RNUM), 63-3404(RNUM), 63-3405(RNUM), 63-3406(RNUM), 63-3407(RNUM), 63-3408(RNUM), 63-3409(RNUM), 63-3410 (RNUM), 63-3494(RNUM), 63-3495(RNUM), 63-3496(RNUM), 63-3497(RNUM), 63-3498(RNUM), 63-3499(RNUM), 63-3500(RNUM), 63-3501(RNUM), 63-3502(RNUM), 63-3503(RNUM), 63-3504(RNUM), 63-3505(RNUM), 63-3506(RNUM), 63-3507(RNUM), 63-3508 (RNUM), 63-3509(RNUM), 63-3510(RNUM), 63-3511(RNUM), 63-3512(RNUM), 63-3513(RNUM), 63-3514(RNUM), 63-3515(RNUM), 63-3516(RNUM), 63-3517(RNUM), 63-3518(RNUM), 63-3519(RNUM), 63-3520(RNUM), 63-3521(RNUM), 63-3522(RNUM), 63-3523 (RNUM), 63-3524(RNUM), 63-3525(RNUM), 63-3526(RNUM), 63-3527(RNUM), 63-3528(RNUM), 63-3529(RNUM), 63-3530(RNUM), 63-3531(RNUM), 63-3532(RNUM), 63-3533(RNUM), 63-3534(RNUM), 63-3535(RNUM), 63-3536(RNUM), 63-3537(RNUM), 63-3538 (RNUM), 63-3539(RNUM), 63-3540(RNUM), 94-110(DIL), 94-111(DIL), 94-112(DIL), 94-113(RNUM), 94-114(RNUM), 94-115(RNUM), 94-116(RNUM), 94-117(RNUM), 94-118(RNUM), 94-119(RNUM), 94-120(RNUM), 94-121(RNUM), 94-122(RNUM), 94-123(RNUM), 94-124(RNUM), 94-125(RNUM), 94-126(RNUM), 94-127(RNUM), 94-128(RNUM), 94-129(RNUM), 94-130(RNUM), 94-131(RNUM),

94-132(RNUM), 94-133(RNUM), 94-134(RNUM), 94-135(RNUM), 94-218(DIL), 94-834(RNUM), 94-835(RNUM), 94-836(RNUM), 94-1130 (RNUM), 94-1131(RNUM), 94-1132(RNUM), 94-1386(RNUM), 94-1387(RNUM), 94-1388(RNUM), 94-1389(RNUM), 94-1390(RNUM), 94-1391(WUC), 94-1392(WUC), 94-1393(WUC), 94-1394(RNUM), 94-1395(RNUM), 94-1396(RNUM), 94-1397(RNUM), 94-1398(RNUM), 94-1399(RNUM), 94-1400(WUC), 94-1401(RNUM), 94-1402(RNUM), 94-1403(WUC), 94-1404(WUC), 94-1405(WUC), 94-1406(WUC), 94-1407(WUC), 94-1408(WUC), 94-1409(WUC), 94-1410(RNUM), 94-1411(RNUM), 94-1412(RNUM), 94-1413(RNUM), 94-1414(WUC), 94-1415(WUC), 94-1593(RNUM), 94-1594(RNUM),

Stock Water-Beneficial Use Amount: Unevaluated Group Total: 819 Prd of Use: 05/01-10/31
Comments: Quitchumpah Allotment

Wildlife: 1270 deer & 115 elk Prd of Use: 01/01-12/31
Acre Feet Contributed by this Right for this Use: Unevaluated
Comments: Quitchumpah Allotment

Water Use Group Number: 617789
Water Rights Appurtenant to the following use(s): 63-3361(RNUM), 63-3362(RNUM), 63-3363(RNUM), 63-3364(RNUM), 63-3365(RNUM), 63-3366(RNUM), 63-3367(RNUM), 63-3368(RNUM), 63-3369(RNUM), 63-3370(RNUM), 63-3371(RNUM), 63-3372(RNUM), 63-3373 (RNUM), 63-3374(RNUM), 63-3375(RNUM), 63-3376(RNUM), 63-3377(RNUM), 63-3378(RNUM), 63-3379(RNUM), 63-3380(RNUM), 63-3381(RNUM), 63-3382(RNUM), 63-3383(RNUM), 63-3384(RNUM), 63-3385(RNUM), 63-3386(RNUM), 63-3387(RNUM), 63-3388 (RNUM), 63-3389(DIL), 63-3390(RNUM), 63-3391(RNUM), 63-3392(RNUM), 63-3393(RNUM), 63-3394(RNUM), 63-3395(DIL), 63-3396 (RNUM), 63-3397(RNUM), 63-3398(RNUM), 63-3399(RNUM), 63-3400(RNUM), 63-3401(RNUM), 63-3402(RNUM), 63-3403(RNUM), 63-3404(RNUM), 63-3405(RNUM), 63-3406(RNUM), 63-3407(RNUM), 63-3408(RNUM), 63-3409(RNUM), 63-3410(RNUM), 63-3494 (RNUM), 63-3495(RNUM), 63-3496(RNUM), 63-3497(RNUM), 63-3498(RNUM), 63-3499(RNUM), 63-3500(RNUM), 63-3501(RNUM), 63-3502(RNUM), 63-3503(RNUM), 63-3504(RNUM), 63-3505(RNUM), 63-3506(RNUM), 63-3507(RNUM), 63-3508(RNUM), 63-3509 (RNUM), 63-3510(RNUM), 63-3511(RNUM), 63-3512(RNUM), 63-3513(RNUM), 63-3514(RNUM), 63-3515(RNUM), 63-3516(RNUM), 63-3517(RNUM), 63-3518(RNUM), 63-3519(RNUM), 63-3520(RNUM), 63-3521(RNUM), 63-3522(RNUM), 63-3523(RNUM), 63-3524 (RNUM), 63-3525(RNUM), 63-3526(RNUM), 63-3527(RNUM), 63-3528(RNUM), 63-3529(RNUM), 63-3530(RNUM), 63-3531(RNUM), 63-3532(RNUM), 63-3533(RNUM), 63-3534(RNUM), 63-3535(RNUM), 63-3536(RNUM), 63-3537(RNUM), 63-3538(RNUM), 63-3539 (RNUM), 63-3540(RNUM), 94-110(DIL), 94-111(DIL), 94-112(DIL), 94-113(RNUM), 94-114(RNUM), 94-115(RNUM), 94-116(RNUM), 94-117(RNUM), 94-118(RNUM), 94-119(RNUM), 94-120(RNUM), 94-121(RNUM), 94-122(RNUM), 94-123(RNUM), 94-124(RNUM), 94-125(RNUM), 94-126(RNUM), 94-127(RNUM), 94-128(RNUM), 94-129(RNUM), 94-130(RNUM), 94-131(RNUM), 94-132(RNUM), 94-133(RNUM), 94-134(RNUM), 94-135(RNUM), 94-218(DIL), 94-834(RNUM), 94-835(RNUM), 94-836(RNUM), 94-1130(RNUM), 94-1131 (RNUM), 94-1132(RNUM), 94-1386(RNUM), 94-1387(RNUM), 94-1388(RNUM), 94-1389(RNUM), 94-1390(RNUM), 94-1391(WUC), 94-1392(WUC), 94-1393(WUC), 94-1394(RNUM), 94-1395(RNUM), 94-1396(RNUM), 94-1397(RNUM), 94-1398(RNUM), 94-1399(RNUM), 94-1400(WUC), 94-1401(RNUM), 94-1402(RNUM), 94-1403(WUC), 94-1404(WUC), 94-1405(WUC), 94-1406(WUC), 94-1407(WUC), 94-1408(WUC), 94-1409(WUC), 94-1410(RNUM), 94-1411(RNUM), 94-1412(RNUM), 94-1413(RNUM), 94-1414(WUC), 94-1415(WUC), 94-1593(RNUM), 94-1594(RNUM),

Stock Water-Beneficial Use Amount: 12 ELUs Group Total: 81 Prd of Use: 05/01-10/31
Comments: Quitchumpah Allotment

Place of Use Stock

	North West Quarter				North East Quarter				South West Quarter				South East Quarter			
	NW	NE	SW	SE	NW	NE	SW	SE	NW	NE	SW	SE	NW	NE	SW	SE
Sec 23 T 21S R 4E SLBM								X								

Use Totals - for 2 groups

Use Type	Sole Supply Total	Group Total
Stock Water:	Unevaluated ELUs	900 ELUs
Other:	Unevaluated acft	-

Other Comments

Map: Acord Lakes
This water right has been renumbered to water right 94-112 as the approval of sub-basin change application a41960, December 5, 2018.

Services Agencies

Search Utah.gov

Water Right Details

Open Classic View

Water Right: 94-114 Display/Refresh

Run Date: 6/18/2020 7:37:49 AM

Select Related Information

WARNING: Water Rights makes NO claims as to the accuracy of this data

Water Right: 94-114 Application/Claim Number: Certificate Number:

Home Display
Scanned Documents
Print

View Map

Changes

a35187 (Filed: 12/31/2008) Withdrawn
a41960 (Filed: 08/31/2016) Approved

Owners

Name: USA Forest Service
Address: 324 - 25th Street
Ogden UT 84401

Interest: 100%

Remarks:

General

Type of Right: Diligence Claim Source of Info.: Proposed Determination **Status:** Renumbered

Quantity of Water: 0.015 CFS

Source: North Duncan Spring
County: Sevier
Common Description:

Proposed Determin. Book: 94-1 Map: * Publication Date:

Land Owned by Applicant: County Tax Id#:

Dates

View More

Filing:
Filed:
Priority: / /1879 Decree/Class:

Advertising:
Protest End Date: Protested: Not Protested Hearing Held:

Approval:
State Engineer Action: Action Date:

Certification:
Proof Due Date:
Certificate Date: Lapsed, Etc. Date: Lapsed Letter Date:

Points of Diversion View Map

Points of Spring

(1) S 465 feet W 1277 feet from N4 corner, Sec 26 T 21S R 4E SLBM

Diverting Works: Source: North Duncan Spring
Elevation: UTM: 462136.278, 4312497.204 (NAD83)
Stream Alteration Required: No

Water Uses View Map View Use Data

Water Use Group Number: 425880

Water Rights Appurtenant to the following use(s): 63-2685(RNUM), 63-2710(RNUM), 63-2711(RNUM), 63-2725(RNUM), 63-2726(RNUM), 63-2742(RNUM), 63-2743(RNUM), 63-2772(RNUM), 63-2773(RNUM), 63-3361(RNUM), 63-3362(RNUM), 63-3363(RNUM), 63-3364(RNUM), 63-3365(RNUM), 63-3366(RNUM), 63-3367(RNUM), 63-3368(RNUM), 63-3369(RNUM), 63-3370(RNUM), 63-3371(RNUM), 63-3372(RNUM), 63-3373(RNUM), 63-3374(RNUM), 63-3375(RNUM), 63-3376(RNUM), 63-3377(RNUM), 63-3378(RNUM), 63-3379(RNUM), 63-3380(RNUM), 63-3381(RNUM), 63-3382(RNUM), 63-3383(RNUM), 63-3384(RNUM), 63-3385(RNUM), 63-3386(RNUM), 63-3387(RNUM), 63-3388(RNUM), 63-3389(DIL), 63-3390(RNUM), 63-3391(RNUM), 63-3392(RNUM), 63-3393(RNUM), 63-3394(RNUM), 63-3395(DIL), 63-3396(RNUM), 63-3397(RNUM), 63-3398(RNUM), 63-3399(RNUM), 63-3400(RNUM), 63-3401(RNUM), 63-3402(RNUM), 63-3403(RNUM), 63-3404(RNUM), 63-3405(RNUM), 63-3406(RNUM), 63-3407(RNUM), 63-3408(RNUM), 63-3409(RNUM), 63-3410(RNUM), 63-3494(RNUM), 63-3495(RNUM), 63-3496(RNUM), 63-3497(RNUM), 63-3498(RNUM), 63-3499(RNUM), 63-3500(RNUM), 63-3501(RNUM), 63-3502(RNUM), 63-3503(RNUM), 63-3504(RNUM), 63-3505(RNUM), 63-3506(RNUM), 63-3507(RNUM), 63-3508(RNUM), 63-3509(RNUM), 63-3510(RNUM), 63-3511(RNUM), 63-3512(RNUM), 63-3513(RNUM), 63-3514(RNUM), 63-3515(RNUM), 63-3516(RNUM), 63-3517(RNUM), 63-3518(RNUM), 63-3519(RNUM), 63-3520(RNUM), 63-3521(RNUM), 63-3522(RNUM), 63-3523(RNUM), 63-3524(RNUM), 63-3525(RNUM), 63-3526(RNUM), 63-3527(RNUM), 63-3528(RNUM), 63-3529(RNUM), 63-3530(RNUM), 63-3531(RNUM), 63-3532(RNUM), 63-3533(RNUM), 63-3534(RNUM), 63-3535(RNUM), 63-3536(RNUM), 63-3537(RNUM), 63-3538(RNUM), 63-3539(RNUM), 63-3540(RNUM), 94-110(DIL), 94-111(DIL), 94-112(DIL), 94-113(RNUM), 94-114(RNUM), 94-115(RNUM), 94-116(RNUM), 94-117(RNUM), 94-118(RNUM), 94-119(RNUM), 94-120(RNUM), 94-121(RNUM), 94-122(RNUM), 94-123(RNUM), 94-124(RNUM), 94-125(RNUM), 94-126(RNUM), 94-127(RNUM), 94-128(RNUM), 94-129(RNUM), 94-130(RNUM), 94-131(RNUM),

94-132(RNUM), 94-133(RNUM), 94-134(RNUM), 94-135(RNUM), 94-218(DIL), 94-834(RNUM), 94-835(RNUM), 94-836(RNUM), 94-1130 (RNUM), 94-1131(RNUM), 94-1132(RNUM), 94-1386(RNUM), 94-1387(RNUM), 94-1388(RNUM), 94-1389(RNUM), 94-1390(RNUM), 94-1391(WUC), 94-1392(WUC), 94-1393(WUC), 94-1394(RNUM), 94-1395(RNUM), 94-1396(RNUM), 94-1397(RNUM), 94-1398(RNUM), 94-1399(RNUM), 94-1400(WUC), 94-1401(RNUM), 94-1402(RNUM), 94-1403(WUC), 94-1404(WUC), 94-1405(WUC), 94-1406(WUC), 94-1407(WUC), 94-1408(WUC), 94-1409(WUC), 94-1410(RNUM), 94-1411(RNUM), 94-1412(RNUM), 94-1413(RNUM), 94-1414(WUC), 94-1415(WUC), 94-1593(RNUM), 94-1594(RNUM).

Stock Water-Beneficial Use Amount: Unevaluated Group Total: 819 Prd of Use: 05/01-10/31
Comments: Quitchumpah Allotment

Wildlife: 1270 deer & 115 elk Prd of Use: 01/01-12/31
Acre Feet Contributed by this Right for this Use: Unevaluated
Comments: Quitchumpah Allotment

Water Use Group Number: 617789
Water Rights Appurtenant to the following use(s): 63-3361(RNUM), 63-3362(RNUM), 63-3363(RNUM), 63-3364(RNUM), 63-3365(RNUM), 63-3366(RNUM), 63-3367(RNUM), 63-3368(RNUM), 63-3369(RNUM), 63-3370(RNUM), 63-3371(RNUM), 63-3372(RNUM), 63-3373 (RNUM), 63-3374(RNUM), 63-3375(RNUM), 63-3376(RNUM), 63-3377(RNUM), 63-3378(RNUM), 63-3379(RNUM), 63-3380(RNUM), 63-3381(RNUM), 63-3382(RNUM), 63-3383(RNUM), 63-3384(RNUM), 63-3385(RNUM), 63-3386(RNUM), 63-3387(RNUM), 63-3388 (RNUM), 63-3389(DIL), 63-3390(RNUM), 63-3391(RNUM), 63-3392(RNUM), 63-3393(RNUM), 63-3394(RNUM), 63-3395(DIL), 63-3396 (RNUM), 63-3397(RNUM), 63-3398(RNUM), 63-3399(RNUM), 63-3400(RNUM), 63-3401(RNUM), 63-3402(RNUM), 63-3403(RNUM), 63-3404(RNUM), 63-3405(RNUM), 63-3406(RNUM), 63-3407(RNUM), 63-3408(RNUM), 63-3409(RNUM), 63-3410(RNUM), 63-3494 (RNUM), 63-3495(RNUM), 63-3496(RNUM), 63-3497(RNUM), 63-3498(RNUM), 63-3499(RNUM), 63-3500(RNUM), 63-3501(RNUM), 63-3502(RNUM), 63-3503(RNUM), 63-3504(RNUM), 63-3505(RNUM), 63-3506(RNUM), 63-3507(RNUM), 63-3508(RNUM), 63-3509 (RNUM), 63-3510(RNUM), 63-3511(RNUM), 63-3512(RNUM), 63-3513(RNUM), 63-3514(RNUM), 63-3515(RNUM), 63-3516(RNUM), 63-3517(RNUM), 63-3518(RNUM), 63-3519(RNUM), 63-3520(RNUM), 63-3521(RNUM), 63-3522(RNUM), 63-3523(RNUM), 63-3524 (RNUM), 63-3525(RNUM), 63-3526(RNUM), 63-3527(RNUM), 63-3528(RNUM), 63-3529(RNUM), 63-3530(RNUM), 63-3531(RNUM), 63-3532(RNUM), 63-3533(RNUM), 63-3534(RNUM), 63-3535(RNUM), 63-3536(RNUM), 63-3537(RNUM), 63-3538(RNUM), 63-3539 (RNUM), 63-3540(RNUM), 94-110(DIL), 94-111(DIL), 94-112(DIL), 94-113(RNUM), 94-114(RNUM), 94-115(RNUM), 94-116(RNUM), 94-117(RNUM), 94-118(RNUM), 94-119(RNUM), 94-120(RNUM), 94-121(RNUM), 94-122(RNUM), 94-123(RNUM), 94-124(RNUM), 94-125(RNUM), 94-126(RNUM), 94-127(RNUM), 94-128(RNUM), 94-129(RNUM), 94-130(RNUM), 94-131(RNUM), 94-132(RNUM), 94-133(RNUM), 94-134(RNUM), 94-135(RNUM), 94-218(DIL), 94-834(RNUM), 94-835(RNUM), 94-836(RNUM), 94-1130(RNUM), 94-1131 (RNUM), 94-1132(RNUM), 94-1386(RNUM), 94-1387(RNUM), 94-1388(RNUM), 94-1389(RNUM), 94-1390(RNUM), 94-1391(WUC), 94-1392(WUC), 94-1393(WUC), 94-1394(RNUM), 94-1395(RNUM), 94-1396(RNUM), 94-1397(RNUM), 94-1398(RNUM), 94-1399(RNUM), 94-1400(WUC), 94-1401(RNUM), 94-1402(RNUM), 94-1403(WUC), 94-1404(WUC), 94-1405(WUC), 94-1406(WUC), 94-1407(WUC), 94-1408(WUC), 94-1409(WUC), 94-1410(RNUM), 94-1411(RNUM), 94-1412(RNUM), 94-1413(RNUM), 94-1414(WUC), 94-1415(WUC), 94-1593(RNUM), 94-1594(RNUM).

Stock Water-Beneficial Use Amount: 12 ELUs Group Total: 81 Prd of Use: 05/01-10/31
Comments: Quitchumpah Allotment

Place of Use Stock

	North West Quarter				North East Quarter				South West Quarter				South East Quarter			
	NW	NE	SW	SE	NW	NE	SW	SE	NW	NE	SW	SE	NW	NE	SW	SE
Sec 26 T 21S R 4E SLBM		X														

Use Totals - for 2 groups

Use Type	Sole Supply Total	Group Total
Stock Water:	Unevaluated ELUs	900 ELUs
Other:	Unevaluated acft	-

Other Comments

Map: Acord Lakes
This water right has been renumbered to water right 94-112 as the approval of sub-basin change application a41960, December 5, 2018.

Services Agencies

Search Utah.gov

Water Right Details

Open Classic View

Water Right: 94-115 Display/Refresh

Run Date: 6/18/2020 7:37:08 AM

Select Related Information

WARNING: Water Rights makes NO claims as to the accuracy of this data

Water Right: 94-115 Application/Claim Number: Certificate Number:

Home Display
Scanned Documents
Print

View Map

Changes

a35187 (Filed: 12/31/2008) Withdrawn
a41960 (Filed: 08/31/2016) Approved

Owners

Name: USA Forest Service
Address: 324 - 25th Street
Ogden UT 84401

Interest: 100%

Remarks:

General

Type of Right: Diligence Claim Source of Info.: Proposed Determination **Status:** Renumbered

Quantity of Water:

Source: Tributary to S. Fork of N. Fork Quitchumpah Creek
County: Sevier
Common Description:

Proposed Determin. Book: 94-1 Map: * Publication Date:

Land Owned by Applicant: County Tax Id#:

Dates

View More

Filing:
Filed:
Priority: / /1879 Decree/Class:

Advertising:
Protest End Date: Protested: Not Protested Hearing Held:

Approval:
State Engineer Action: Action Date:

Certification:
Proof Due Date:
Certificate Date: Lapsed, Etc. Date: Lapsed Letter Date:

Points of Diversion View Map

Points of Diversion - Surface

(1) S 533 feet E 1074 feet from N4 corner, Sec 25 T 21S R 4E SLBM

Diverting Works: North Duncan Pond Source: Tributary to S. Fork of N. Fork Quitchumpah Creek
Elevation: UTM: 464458.434, 4312467.509 (NAD83)
Stream Alteration Required: No

Water Uses View Map View Use Data

Water Use Group Number: 425880

Water Rights Appurtenant to the following use(s): 63-2685(RNUM), 63-2710(RNUM), 63-2711(RNUM), 63-2725(RNUM), 63-2726(RNUM), 63-2742(RNUM), 63-2743(RNUM), 63-2772(RNUM), 63-2773(RNUM), 63-3361(RNUM), 63-3362(RNUM), 63-3363(RNUM), 63-3364 (RNUM), 63-3365(RNUM), 63-3366(RNUM), 63-3367(RNUM), 63-3368(RNUM), 63-3369(RNUM), 63-3370(RNUM), 63-3371(RNUM), 63-3372(RNUM), 63-3373(RNUM), 63-3374(RNUM), 63-3375(RNUM), 63-3376(RNUM), 63-3377(RNUM), 63-3378(RNUM), 63-3379 (RNUM), 63-3380(RNUM), 63-3381(RNUM), 63-3382(RNUM), 63-3383(RNUM), 63-3384(RNUM), 63-3385(RNUM), 63-3386(RNUM), 63-3387(RNUM), 63-3388(RNUM), 63-3389(DIL), 63-3390(RNUM), 63-3391(RNUM), 63-3392(RNUM), 63-3393(RNUM), 63-3394(RNUM), 63-3395(DIL), 63-3396(RNUM), 63-3397(RNUM), 63-3398(RNUM), 63-3399(RNUM), 63-3400(RNUM), 63-3401(RNUM), 63-3402(RNUM), 63-3403(RNUM), 63-3404(RNUM), 63-3405(RNUM), 63-3406(RNUM), 63-3407(RNUM), 63-3408(RNUM), 63-3409(RNUM), 63-3410 (RNUM), 63-3494(RNUM), 63-3495(RNUM), 63-3496(RNUM), 63-3497(RNUM), 63-3498(RNUM), 63-3499(RNUM), 63-3500(RNUM), 63-3501(RNUM), 63-3502(RNUM), 63-3503(RNUM), 63-3504(RNUM), 63-3505(RNUM), 63-3506(RNUM), 63-3507(RNUM), 63-3508 (RNUM), 63-3509(RNUM), 63-3510(RNUM), 63-3511(RNUM), 63-3512(RNUM), 63-3513(RNUM), 63-3514(RNUM), 63-3515(RNUM), 63-3516(RNUM), 63-3517(RNUM), 63-3518(RNUM), 63-3519(RNUM), 63-3520(RNUM), 63-3521(RNUM), 63-3522(RNUM), 63-3523 (RNUM), 63-3524(RNUM), 63-3525(RNUM), 63-3526(RNUM), 63-3527(RNUM), 63-3528(RNUM), 63-3529(RNUM), 63-3530(RNUM), 63-3531(RNUM), 63-3532(RNUM), 63-3533(RNUM), 63-3534(RNUM), 63-3535(RNUM), 63-3536(RNUM), 63-3537(RNUM), 63-3538 (RNUM), 63-3539(RNUM), 63-3540(RNUM), 94-110(DIL), 94-111(DIL), 94-112(DIL), 94-113(RNUM), 94-114(RNUM), 94-115(RNUM), 94-116(RNUM), 94-117(RNUM), 94-118(RNUM), 94-119(RNUM), 94-120(RNUM), 94-121(RNUM), 94-122(RNUM), 94-123(RNUM), 94-124(RNUM), 94-125(RNUM), 94-126(RNUM), 94-127(RNUM), 94-128(RNUM), 94-129(RNUM), 94-130(RNUM), 94-131(RNUM),

94-132(RNUM), 94-133(RNUM), 94-134(RNUM), 94-135(RNUM), 94-218(DIL), 94-834(RNUM), 94-835(RNUM), 94-836(RNUM), 94-1130 (RNUM), 94-1131(RNUM), 94-1132(RNUM), 94-1386(RNUM), 94-1387(RNUM), 94-1388(RNUM), 94-1389(RNUM), 94-1390(RNUM), 94-1391(WUC), 94-1392(WUC), 94-1393(WUC), 94-1394(RNUM), 94-1395(RNUM), 94-1396(RNUM), 94-1397(RNUM), 94-1398(RNUM), 94-1399(RNUM), 94-1400(WUC), 94-1401(RNUM), 94-1402(RNUM), 94-1403(WUC), 94-1404(WUC), 94-1405(WUC), 94-1406(WUC), 94-1407(WUC), 94-1408(WUC), 94-1409(WUC), 94-1410(RNUM), 94-1411(RNUM), 94-1412(RNUM), 94-1413(RNUM), 94-1414(WUC), 94-1415(WUC), 94-1593(RNUM), 94-1594(RNUM).

Stock Water-Beneficial Use Amount: Unevaluated Group Total: 819 Prd of Use: 05/01-10/31
Comments: Quitchumpah Allotment

Wildlife: 1270 deer & 115 elk Prd of Use: 01/01-12/31
Acre Feet Contributed by this Right for this Use: Unevaluated
Comments: Quitchumpah Allotment

Water Use Group Number: 617789
Water Rights Appurtenant to the following use(s): 63-3361(RNUM), 63-3362(RNUM), 63-3363(RNUM), 63-3364(RNUM), 63-3365(RNUM), 63-3366(RNUM), 63-3367(RNUM), 63-3368(RNUM), 63-3369(RNUM), 63-3370(RNUM), 63-3371(RNUM), 63-3372(RNUM), 63-3373 (RNUM), 63-3374(RNUM), 63-3375(RNUM), 63-3376(RNUM), 63-3377(RNUM), 63-3378(RNUM), 63-3379(RNUM), 63-3380(RNUM), 63-3381(RNUM), 63-3382(RNUM), 63-3383(RNUM), 63-3384(RNUM), 63-3385(RNUM), 63-3386(RNUM), 63-3387(RNUM), 63-3388 (RNUM), 63-3389(DIL), 63-3390(RNUM), 63-3391(RNUM), 63-3392(RNUM), 63-3393(RNUM), 63-3394(RNUM), 63-3395(DIL), 63-3396 (RNUM), 63-3397(RNUM), 63-3398(RNUM), 63-3399(RNUM), 63-3400(RNUM), 63-3401(RNUM), 63-3402(RNUM), 63-3403(RNUM), 63-3404(RNUM), 63-3405(RNUM), 63-3406(RNUM), 63-3407(RNUM), 63-3408(RNUM), 63-3409(RNUM), 63-3410(RNUM), 63-3494 (RNUM), 63-3495(RNUM), 63-3496(RNUM), 63-3497(RNUM), 63-3498(RNUM), 63-3499(RNUM), 63-3500(RNUM), 63-3501(RNUM), 63-3502(RNUM), 63-3503(RNUM), 63-3504(RNUM), 63-3505(RNUM), 63-3506(RNUM), 63-3507(RNUM), 63-3508(RNUM), 63-3509 (RNUM), 63-3510(RNUM), 63-3511(RNUM), 63-3512(RNUM), 63-3513(RNUM), 63-3514(RNUM), 63-3515(RNUM), 63-3516(RNUM), 63-3517(RNUM), 63-3518(RNUM), 63-3519(RNUM), 63-3520(RNUM), 63-3521(RNUM), 63-3522(RNUM), 63-3523(RNUM), 63-3524 (RNUM), 63-3525(RNUM), 63-3526(RNUM), 63-3527(RNUM), 63-3528(RNUM), 63-3529(RNUM), 63-3530(RNUM), 63-3531(RNUM), 63-3532(RNUM), 63-3533(RNUM), 63-3534(RNUM), 63-3535(RNUM), 63-3536(RNUM), 63-3537(RNUM), 63-3538(RNUM), 63-3539 (RNUM), 63-3540(RNUM), 94-110(DIL), 94-111(DIL), 94-112(DIL), 94-113(RNUM), 94-114(RNUM), 94-115(RNUM), 94-116(RNUM), 94-117(RNUM), 94-118(RNUM), 94-119(RNUM), 94-120(RNUM), 94-121(RNUM), 94-122(RNUM), 94-123(RNUM), 94-124(RNUM), 94-125(RNUM), 94-126(RNUM), 94-127(RNUM), 94-128(RNUM), 94-129(RNUM), 94-130(RNUM), 94-131(RNUM), 94-132(RNUM), 94-133(RNUM), 94-134(RNUM), 94-135(RNUM), 94-218(DIL), 94-834(RNUM), 94-835(RNUM), 94-836(RNUM), 94-1130(RNUM), 94-1131 (RNUM), 94-1132(RNUM), 94-1386(RNUM), 94-1387(RNUM), 94-1388(RNUM), 94-1389(RNUM), 94-1390(RNUM), 94-1391(WUC), 94-1392(WUC), 94-1393(WUC), 94-1394(RNUM), 94-1395(RNUM), 94-1396(RNUM), 94-1397(RNUM), 94-1398(RNUM), 94-1399(RNUM), 94-1400(WUC), 94-1401(RNUM), 94-1402(RNUM), 94-1403(WUC), 94-1404(WUC), 94-1405(WUC), 94-1406(WUC), 94-1407(WUC), 94-1408(WUC), 94-1409(WUC), 94-1410(RNUM), 94-1411(RNUM), 94-1412(RNUM), 94-1413(RNUM), 94-1414(WUC), 94-1415(WUC), 94-1593(RNUM), 94-1594(RNUM).

Stock Water-Beneficial Use Amount: 14 ELUs Group Total: 81 Prd of Use: 05/01-10/31
Comments: Quitchumpah Allotment

Place of Use Stock

	North West Quarter				North East Quarter				South West Quarter				South East Quarter			
	NW	NE	SW	SE	NW	NE	SW	SE	NW	NE	SW	SE	NW	NE	SW	SE
Sec 25 T 21S R 4E SLBM					X											

Use Totals - for 2 groups

Use Type	Sole Supply Total	Group Total
Stock Water:	Unevaluated ELUs	900 ELUs
Other:	Unevaluated acft	-

Other Comments

Map: Acord Lakes
This water right has been renumbered to water right 94-112 as the approval of sub-basin change application a41960, December 5, 2018.

Reservoir

Reservoir/Storage Name: North Duncan Reservoir Dam Number:
Capacity: 0.2 acre-feet Area Inundated: 0 acres
Dam Height: 0 feet From: 01/01 to 12/31, inclusive

Area	North West Quarter				North East Quarter				South West Quarter				South East Quarter			
	NW	NE	SW	SE	NW	NE	SW	SE	NW	NE	SW	SE	NW	NE	SW	SE
Sec 25 T 21S R 4E SLBM					X											

Small Dam Required? No

Services Agencies

Search Utah.gov

Water Right Details

Open Classic View

Water Right: 94-116 Display Refresh

Run Date: 6/24/2020 1:10:32 PM

Select Related Information

WARNING: Water Rights makes NO claims as to the accuracy of this data

Water Right: 94-116 Application/Claim Number: Certificate Number:

Home Display
Scanned Documents
Print

View Map

Changes

a35187 (Filed: 12/31/2008) Withdrawn
a41960 (Filed: 08/31/2016) Approved

Owners

Name: USA Forest Service
Address: 324 - 25th Street
Ogden UT 84401

Interest: 100%

Remarks:

General

Type of Right: Diligence Claim Source of Info.: Proposed Determination **Status:** Renumbered

Quantity of Water:

Source: Tributary to S. Fork of N. Fork Quitchumpah Creek
County: Sevier
Common Description:

Proposed Determin. Book: 94-1 Map: * Publication Date:

Land Owned by Applicant: County Tax Id#:

Dates

View More

Filing:
Filed:
Priority: / /1879 Decree/Class:

Advertising:
Protest End Date: Protested: Not Protested Hearing Held:

Approval:
State Engineer Action: Action Date:

Certification:
Proof Due Date:
Certificate Date: Lapsed, Etc. Date: Lapsed Letter Date:

Points of Diversion

View Map

Points of Diversion - Surface

(1) S 465 feet E 1379 feet from W4 corner, Sec 30 T 21S R 5E SLBM

Diverting Works: North Duncan Flat Pond Source: Tributary to S. Fork of N. Fork Quitchumpah Creek
Elevation: UTM: 465352.919, 4312349.749 (NAD83)
Stream Alteration Required: No

Water Uses

View Map View Use Data

Water Use Group Number: 425880

Water Rights Appurtenant to the following use(s): 63-2685(RNUM), 63-2710(RNUM), 63-2711(RNUM), 63-2725(RNUM), 63-2726(RNUM), 63-2742(RNUM), 63-2743(RNUM), 63-2772(RNUM), 63-2773(RNUM), 63-3361(RNUM), 63-3362(RNUM), 63-3363(RNUM), 63-3364(RNUM), 63-3365(RNUM), 63-3366(RNUM), 63-3367(RNUM), 63-3368(RNUM), 63-3369(RNUM), 63-3370(RNUM), 63-3371(RNUM), 63-3372(RNUM), 63-3373(RNUM), 63-3374(RNUM), 63-3375(RNUM), 63-3376(RNUM), 63-3377(RNUM), 63-3378(RNUM), 63-3379(RNUM), 63-3380(RNUM), 63-3381(RNUM), 63-3382(RNUM), 63-3383(RNUM), 63-3384(RNUM), 63-3385(RNUM), 63-3386(RNUM), 63-3387(RNUM), 63-3388(RNUM), 63-3389(DIL), 63-3390(RNUM), 63-3391(RNUM), 63-3392(RNUM), 63-3393(RNUM), 63-3394(RNUM), 63-3395(DIL), 63-3396(RNUM), 63-3397(RNUM), 63-3398(RNUM), 63-3399(RNUM), 63-3400(RNUM), 63-3401(RNUM), 63-3402(RNUM), 63-3403(RNUM), 63-3404(RNUM), 63-3405(RNUM), 63-3406(RNUM), 63-3407(RNUM), 63-3408(RNUM), 63-3409(RNUM), 63-3410(RNUM), 63-3494(RNUM), 63-3495(RNUM), 63-3496(RNUM), 63-3497(RNUM), 63-3498(RNUM), 63-3499(RNUM), 63-3500(RNUM), 63-3501(RNUM), 63-3502(RNUM), 63-3503(RNUM), 63-3504(RNUM), 63-3505(RNUM), 63-3506(RNUM), 63-3507(RNUM), 63-3508(RNUM), 63-3509(RNUM), 63-3510(RNUM), 63-3511(RNUM), 63-3512(RNUM), 63-3513(RNUM), 63-3514(RNUM), 63-3515(RNUM), 63-3516(RNUM), 63-3517(RNUM), 63-3518(RNUM), 63-3519(RNUM), 63-3520(RNUM), 63-3521(RNUM), 63-3522(RNUM), 63-3523(RNUM), 63-3524(RNUM), 63-3525(RNUM), 63-3526(RNUM), 63-3527(RNUM), 63-3528(RNUM), 63-3529(RNUM), 63-3530(RNUM), 63-3531(RNUM), 63-3532(RNUM), 63-3533(RNUM), 63-3534(RNUM), 63-3535(RNUM), 63-3536(RNUM), 63-3537(RNUM), 63-3538(RNUM), 63-3539(RNUM), 63-3540(RNUM), 94-110(DIL), 94-111(DIL), 94-112(DIL), 94-113(RNUM), 94-114(RNUM), 94-115(RNUM), 94-116(RNUM), 94-117(RNUM), 94-118(RNUM), 94-119(RNUM), 94-120(RNUM), 94-121(RNUM), 94-122(RNUM), 94-123(RNUM), 94-124(RNUM), 94-125(RNUM), 94-126(RNUM), 94-127(RNUM), 94-128(RNUM), 94-129(RNUM), 94-130(RNUM), 94-131(RNUM),

94-132(RNUM), 94-133(RNUM), 94-134(RNUM), 94-135(RNUM), 94-218(DIL), 94-834(RNUM), 94-835(RNUM), 94-836(RNUM), 94-1130 (RNUM), 94-1131(RNUM), 94-1132(RNUM), 94-1386(RNUM), 94-1387(RNUM), 94-1388(RNUM), 94-1389(RNUM), 94-1390(RNUM), 94-1391(WUC), 94-1392(WUC), 94-1393(WUC), 94-1394(RNUM), 94-1395(RNUM), 94-1396(RNUM), 94-1397(RNUM), 94-1398(RNUM), 94-1399(RNUM), 94-1400(WUC), 94-1401(RNUM), 94-1402(RNUM), 94-1403(WUC), 94-1404(WUC), 94-1405(WUC), 94-1406(WUC), 94-1407(WUC), 94-1408(WUC), 94-1409(WUC), 94-1410(RNUM), 94-1411(RNUM), 94-1412(RNUM), 94-1413(RNUM), 94-1414(WUC), 94-1415(WUC), 94-1593(RNUM), 94-1594(RNUM),

Stock Water-Beneficial Use Amount: Unevaluated Group Total: 819 Prd of Use: 05/01-10/31
Comments: Quitchumpah Allotment

Wildlife: 1270 deer & 115 elk Prd of Use: 01/01-12/31
Acre Feet Contributed by this Right for this Use: Unevaluated
Comments: Quitchumpah Allotment

Water Use Group Number: 617789
Water Rights Appurtenant to the following use(s): 63-3361(RNUM), 63-3362(RNUM), 63-3363(RNUM), 63-3364(RNUM), 63-3365(RNUM), 63-3366(RNUM), 63-3367(RNUM), 63-3368(RNUM), 63-3369(RNUM), 63-3370(RNUM), 63-3371(RNUM), 63-3372(RNUM), 63-3373 (RNUM), 63-3374(RNUM), 63-3375(RNUM), 63-3376(RNUM), 63-3377(RNUM), 63-3378(RNUM), 63-3379(RNUM), 63-3380(RNUM), 63-3381(RNUM), 63-3382(RNUM), 63-3383(RNUM), 63-3384(RNUM), 63-3385(RNUM), 63-3386(RNUM), 63-3387(RNUM), 63-3388 (RNUM), 63-3389(DIL), 63-3390(RNUM), 63-3391(RNUM), 63-3392(RNUM), 63-3393(RNUM), 63-3394(RNUM), 63-3395(DIL), 63-3396 (RNUM), 63-3397(RNUM), 63-3398(RNUM), 63-3399(RNUM), 63-3400(RNUM), 63-3401(RNUM), 63-3402(RNUM), 63-3403(RNUM), 63-3404(RNUM), 63-3405(RNUM), 63-3406(RNUM), 63-3407(RNUM), 63-3408(RNUM), 63-3409(RNUM), 63-3410(RNUM), 63-3494 (RNUM), 63-3495(RNUM), 63-3496(RNUM), 63-3497(RNUM), 63-3498(RNUM), 63-3499(RNUM), 63-3500(RNUM), 63-3501(RNUM), 63-3502(RNUM), 63-3503(RNUM), 63-3504(RNUM), 63-3505(RNUM), 63-3506(RNUM), 63-3507(RNUM), 63-3508(RNUM), 63-3509 (RNUM), 63-3510(RNUM), 63-3511(RNUM), 63-3512(RNUM), 63-3513(RNUM), 63-3514(RNUM), 63-3515(RNUM), 63-3516(RNUM), 63-3517(RNUM), 63-3518(RNUM), 63-3519(RNUM), 63-3520(RNUM), 63-3521(RNUM), 63-3522(RNUM), 63-3523(RNUM), 63-3524 (RNUM), 63-3525(RNUM), 63-3526(RNUM), 63-3527(RNUM), 63-3528(RNUM), 63-3529(RNUM), 63-3530(RNUM), 63-3531(RNUM), 63-3532(RNUM), 63-3533(RNUM), 63-3534(RNUM), 63-3535(RNUM), 63-3536(RNUM), 63-3537(RNUM), 63-3538(RNUM), 63-3539 (RNUM), 63-3540(RNUM), 94-110(DIL), 94-111(DIL), 94-112(DIL), 94-113(RNUM), 94-114(RNUM), 94-115(RNUM), 94-116(RNUM), 94-117(RNUM), 94-118(RNUM), 94-119(RNUM), 94-120(RNUM), 94-121(RNUM), 94-122(RNUM), 94-123(RNUM), 94-124(RNUM), 94-125(RNUM), 94-126(RNUM), 94-127(RNUM), 94-128(RNUM), 94-129(RNUM), 94-130(RNUM), 94-131(RNUM), 94-132(RNUM), 94-133(RNUM), 94-134(RNUM), 94-135(RNUM), 94-218(DIL), 94-834(RNUM), 94-835(RNUM), 94-836(RNUM), 94-1130(RNUM), 94-1131 (RNUM), 94-1132(RNUM), 94-1386(RNUM), 94-1387(RNUM), 94-1388(RNUM), 94-1389(RNUM), 94-1390(RNUM), 94-1391(WUC), 94-1392(WUC), 94-1393(WUC), 94-1394(RNUM), 94-1395(RNUM), 94-1396(RNUM), 94-1397(RNUM), 94-1398(RNUM), 94-1399(RNUM), 94-1400(WUC), 94-1401(RNUM), 94-1402(RNUM), 94-1403(WUC), 94-1404(WUC), 94-1405(WUC), 94-1406(WUC), 94-1407(WUC), 94-1408(WUC), 94-1409(WUC), 94-1410(RNUM), 94-1411(RNUM), 94-1412(RNUM), 94-1413(RNUM), 94-1414(WUC), 94-1415(WUC), 94-1593(RNUM), 94-1594(RNUM),

Stock Water-Beneficial Use Amount: 14 ELUs Group Total: 81 Prd of Use: 05/01-10/31
Comments: Quitchumpah Allotment

Place of Use Stock

	North West Quarter				North East Quarter				South West Quarter				South East Quarter			
	NW	NE	SW	SE	NW	NE	SW	SE	NW	NE	SW	SE	NW	NE	SW	SE
Sec 30 T 21S R 5E SLBM										X						

Use Totals - for 2 groups

Use Type	Sole Supply Total	Group Total
Stock Water:	Unevaluated ELUs	900 ELUs
Other:	Unevaluated acft	-

Other Comments

Map: Acord Lakes
This water right has been renumbered to water right 94-112 as the approval of sub-basin change application a41960, December 5, 2018.

Reservoir

Reservoir/Storage Name: North Duncan Flat Reservoir Dam Number:
Capacity: 0.2 acre-feet Area Inundated: 0 acres
Dam Height: 0 feet From: 01/01 to 12/31, inclusive

	North West Quarter				North East Quarter				South West Quarter				South East Quarter			
Area	NW	NE	SW	SE	NW	NE	SW	SE	NW	NE	SW	SE	NW	NE	SW	SE
Sec 30 T 21S R 5E SLBM										X						

Small Dam Required? No

Services Agencies

Search Utah.gov

Water Right Details

Open Classic View

Water Right: 94-117 Display/Refresh

Run Date: 6/18/2020 7:38:11 AM

Select Related Information

WARNING: Water Rights makes NO claims as to the accuracy of this data.

Water Right: 94-117 Application/Claim Number: Certificate Number:

Home Display
Scanned Documents
Print

View Map

Changes

a35187 (Filed: 12/31/2008) Withdrawn
a41960 (Filed: 08/31/2016) Approved

Owners

Name: USA Forest Service
Address: 324 - 25th Street
Ogden UT 84401

Interest: 100%

Remarks:

General

Type of Right: Diligence Claim Source of Info.: Proposed Determination **Status:** Renumbered

Quantity of Water:

Source: Upper Duncan Draw Spring
County: Sevier
Common Description:

Proposed Determin. Book: 94-1 Map: * Publication Date:

Land Owned by Applicant: County Tax Id#:

Dates

View More

Filing:
Filed:
Priority: / /1879 Decree/Class:

Advertising:
Protest End Date: Protested: Not Protested Hearing Held:

Approval:
State Engineer Action: Action Date:

Certification:
Proof Due Date:
Certificate Date: Lapsed, Etc. Date: Lapsed Letter Date:

Points of Diversion View Map

Points of Spring

(1) N 48 feet E 2268 feet from W4 corner, Sec 26 T 21S R 4E SLBM

Diverting Works: Upper Duncan Draw Pond Source: Upper Duncan Draw Spring
Elevation: UTM: 462409.759, 4311854.049 (NAD83)
Stream Alteration Required: No

Water Uses View Map View Use Data

Water Use Group Number: 425880

Water Rights Appurtenant to the following use(s): 63-2685(RNUM), 63-2710(RNUM), 63-2711(RNUM), 63-2725(RNUM), 63-2726(RNUM), 63-2742(RNUM), 63-2743(RNUM), 63-2772(RNUM), 63-2773(RNUM), 63-3361(RNUM), 63-3362(RNUM), 63-3363(RNUM), 63-3364(RNUM), 63-3365(RNUM), 63-3366(RNUM), 63-3367(RNUM), 63-3368(RNUM), 63-3369(RNUM), 63-3370(RNUM), 63-3371(RNUM), 63-3372(RNUM), 63-3373(RNUM), 63-3374(RNUM), 63-3375(RNUM), 63-3376(RNUM), 63-3377(RNUM), 63-3378(RNUM), 63-3379(RNUM), 63-3380(RNUM), 63-3381(RNUM), 63-3382(RNUM), 63-3383(RNUM), 63-3384(RNUM), 63-3385(RNUM), 63-3386(RNUM), 63-3387(RNUM), 63-3388(RNUM), 63-3389(DIL), 63-3390(RNUM), 63-3391(RNUM), 63-3392(RNUM), 63-3393(RNUM), 63-3394(RNUM), 63-3395(DIL), 63-3396(RNUM), 63-3397(RNUM), 63-3398(RNUM), 63-3399(RNUM), 63-3400(RNUM), 63-3401(RNUM), 63-3402(RNUM), 63-3403(RNUM), 63-3404(RNUM), 63-3405(RNUM), 63-3406(RNUM), 63-3407(RNUM), 63-3408(RNUM), 63-3409(RNUM), 63-3410(RNUM), 63-3494(RNUM), 63-3495(RNUM), 63-3496(RNUM), 63-3497(RNUM), 63-3498(RNUM), 63-3499(RNUM), 63-3500(RNUM), 63-3501(RNUM), 63-3502(RNUM), 63-3503(RNUM), 63-3504(RNUM), 63-3505(RNUM), 63-3506(RNUM), 63-3507(RNUM), 63-3508(RNUM), 63-3509(RNUM), 63-3510(RNUM), 63-3511(RNUM), 63-3512(RNUM), 63-3513(RNUM), 63-3514(RNUM), 63-3515(RNUM), 63-3516(RNUM), 63-3517(RNUM), 63-3518(RNUM), 63-3519(RNUM), 63-3520(RNUM), 63-3521(RNUM), 63-3522(RNUM), 63-3523(RNUM), 63-3524(RNUM), 63-3525(RNUM), 63-3526(RNUM), 63-3527(RNUM), 63-3528(RNUM), 63-3529(RNUM), 63-3530(RNUM), 63-3531(RNUM), 63-3532(RNUM), 63-3533(RNUM), 63-3534(RNUM), 63-3535(RNUM), 63-3536(RNUM), 63-3537(RNUM), 63-3538(RNUM), 63-3539(RNUM), 63-3540(RNUM), 94-110(DIL), 94-111(DIL), 94-112(DIL), 94-113(RNUM), 94-114(RNUM), 94-115(RNUM), 94-116(RNUM), 94-117(RNUM), 94-118(RNUM), 94-119(RNUM), 94-120(RNUM), 94-121(RNUM), 94-122(RNUM), 94-123(RNUM), 94-124(RNUM), 94-125(RNUM), 94-126(RNUM), 94-127(RNUM), 94-128(RNUM), 94-129(RNUM), 94-130(RNUM), 94-131(RNUM),

94-132(RNUM), 94-133(RNUM), 94-134(RNUM), 94-135(RNUM), 94-218(DIL), 94-834(RNUM), 94-835(RNUM), 94-836(RNUM), 94-1130 (RNUM), 94-1131(RNUM), 94-1132(RNUM), 94-1386(RNUM), 94-1387(RNUM), 94-1388(RNUM), 94-1389(RNUM), 94-1390(RNUM), 94-1391(WUC), 94-1392(WUC), 94-1393(WUC), 94-1394(RNUM), 94-1395(RNUM), 94-1396(RNUM), 94-1397(RNUM), 94-1398(RNUM), 94-1399(RNUM), 94-1400(WUC), 94-1401(RNUM), 94-1402(RNUM), 94-1403(WUC), 94-1404(WUC), 94-1405(WUC), 94-1406(WUC), 94-1407(WUC), 94-1408(WUC), 94-1409(WUC), 94-1410(RNUM), 94-1411(RNUM), 94-1412(RNUM), 94-1413(RNUM), 94-1414(WUC), 94-1415(WUC), 94-1593(RNUM), 94-1594(RNUM).

Stock Water-Beneficial Use Amount: Unevaluated Group Total: 819 Prd of Use: 05/01-10/31
Comments: Quitchumpah Allotment

Wildlife: 1270 deer & 115 elk Prd of Use: 01/01-12/31
Acre Feet Contributed by this Right for this Use: Unevaluated
Comments: Quitchumpah Allotment

Water Use Group Number: 617789
Water Rights Appurtenant to the following use(s): 63-3361(RNUM), 63-3362(RNUM), 63-3363(RNUM), 63-3364(RNUM), 63-3365(RNUM), 63-3366(RNUM), 63-3367(RNUM), 63-3368(RNUM), 63-3369(RNUM), 63-3370(RNUM), 63-3371(RNUM), 63-3372(RNUM), 63-3373 (RNUM), 63-3374(RNUM), 63-3375(RNUM), 63-3376(RNUM), 63-3377(RNUM), 63-3378(RNUM), 63-3379(RNUM), 63-3380(RNUM), 63-3381(RNUM), 63-3382(RNUM), 63-3383(RNUM), 63-3384(RNUM), 63-3385(RNUM), 63-3386(RNUM), 63-3387(RNUM), 63-3388 (RNUM), 63-3389(DIL), 63-3390(RNUM), 63-3391(RNUM), 63-3392(RNUM), 63-3393(RNUM), 63-3394(RNUM), 63-3395(DIL), 63-3396 (RNUM), 63-3397(RNUM), 63-3398(RNUM), 63-3399(RNUM), 63-3400(RNUM), 63-3401(RNUM), 63-3402(RNUM), 63-3403(RNUM), 63-3404(RNUM), 63-3405(RNUM), 63-3406(RNUM), 63-3407(RNUM), 63-3408(RNUM), 63-3409(RNUM), 63-3410(RNUM), 63-3494 (RNUM), 63-3495(RNUM), 63-3496(RNUM), 63-3497(RNUM), 63-3498(RNUM), 63-3499(RNUM), 63-3500(RNUM), 63-3501(RNUM), 63-3502(RNUM), 63-3503(RNUM), 63-3504(RNUM), 63-3505(RNUM), 63-3506(RNUM), 63-3507(RNUM), 63-3508(RNUM), 63-3509 (RNUM), 63-3510(RNUM), 63-3511(RNUM), 63-3512(RNUM), 63-3513(RNUM), 63-3514(RNUM), 63-3515(RNUM), 63-3516(RNUM), 63-3517(RNUM), 63-3518(RNUM), 63-3519(RNUM), 63-3520(RNUM), 63-3521(RNUM), 63-3522(RNUM), 63-3523(RNUM), 63-3524 (RNUM), 63-3525(RNUM), 63-3526(RNUM), 63-3527(RNUM), 63-3528(RNUM), 63-3529(RNUM), 63-3530(RNUM), 63-3531(RNUM), 63-3532(RNUM), 63-3533(RNUM), 63-3534(RNUM), 63-3535(RNUM), 63-3536(RNUM), 63-3537(RNUM), 63-3538(RNUM), 63-3539 (RNUM), 63-3540(RNUM), 94-110(DIL), 94-111(DIL), 94-112(DIL), 94-113(RNUM), 94-114(RNUM), 94-115(RNUM), 94-116(RNUM), 94-117(RNUM), 94-118(RNUM), 94-119(RNUM), 94-120(RNUM), 94-121(RNUM), 94-122(RNUM), 94-123(RNUM), 94-124(RNUM), 94-125(RNUM), 94-126(RNUM), 94-127(RNUM), 94-128(RNUM), 94-129(RNUM), 94-130(RNUM), 94-131(RNUM), 94-132(RNUM), 94-133(RNUM), 94-134(RNUM), 94-135(RNUM), 94-218(DIL), 94-834(RNUM), 94-835(RNUM), 94-836(RNUM), 94-1130(RNUM), 94-1131 (RNUM), 94-1132(RNUM), 94-1386(RNUM), 94-1387(RNUM), 94-1388(RNUM), 94-1389(RNUM), 94-1390(RNUM), 94-1391(WUC), 94-1392(WUC), 94-1393(WUC), 94-1394(RNUM), 94-1395(RNUM), 94-1396(RNUM), 94-1397(RNUM), 94-1398(RNUM), 94-1399(RNUM), 94-1400(WUC), 94-1401(RNUM), 94-1402(RNUM), 94-1403(WUC), 94-1404(WUC), 94-1405(WUC), 94-1406(WUC), 94-1407(WUC), 94-1408(WUC), 94-1409(WUC), 94-1410(RNUM), 94-1411(RNUM), 94-1412(RNUM), 94-1413(RNUM), 94-1414(WUC), 94-1415(WUC), 94-1593(RNUM), 94-1594(RNUM).

Stock Water-Beneficial Use Amount: 14 ELUs Group Total: 81 Prd of Use: 05/01-10/31
Comments: Quitchumpah Allotment

Place of Use Stock

	North West Quarter				North East Quarter				South West Quarter				South East Quarter			
	NW	NE	SW	SE	NW	NE	SW	SE	NW	NE	SW	SE	NW	NE	SW	SE
Sec 26 T 21S R 4E SLBM				X												

Use Totals - for 2 groups

Use Type	Sole Supply Total	Group Total
Stock Water:	Unevaluated ELUs	900 ELUs
Other:	Unevaluated acft	-

Other Comments

Map: Acord Lakes
This water right has been renumbered to water right 94-112 as the approval of sub-basin change application a41960, December 5, 2018.

Reservoir

Reservoir/Storage Name: Upper Duncan Draw Reservoir Dam Number:
Capacity: 0.3 acre-feet Area Inundated: 0 acres
Dam Height: 0 feet From: 01/01 to 12/31, inclusive

Area	North West Quarter				North East Quarter				South West Quarter				South East Quarter			
	NW	NE	SW	SE	NW	NE	SW	SE	NW	NE	SW	SE	NW	NE	SW	SE
Sec 26 T 21S R 4E SLBM				X												

Small Dam Required? No

Services Agencies

Search Utah.gov

Water Right Details

Open Classic View

Water Right: 94-118 Display/Refresh

Run Date: 6/18/2020 7:38:30 AM

Select Related Information

WARNING: Water Rights makes NO claims as to the accuracy of this data.

Water Right: 94-118 Application/Claim Number: Certificate Number:

Home Display
Scanned Documents
Print

View Map

Changes

a35187 (Filed: 12/31/2008) Withdrawn
a41960 (Filed: 08/31/2016) Approved

Owners

Name: USA Forest Service
Address: 324 - 25th Street
Ogden UT 84401

Interest: 100%

Remarks:

General

Type of Right: Diligence Claim Source of Info.: Proposed Determination **Status:** Renumbered

Quantity of Water: 0.015 CFS

Source: Duncan Mountain Spring #1
County: Sevier
Common Description:

Proposed Determin. Book: 94-1 Map: * Publication Date:

Land Owned by Applicant: County Tax Id#:

Dates

View More

Filing:
Filed:
Priority: / /1879 Decree/Class:

Advertising:
Protest End Date: Protested: Not Protested Hearing Held:

Approval:
State Engineer Action: Action Date:

Certification:
Proof Due Date:
Certificate Date: Lapsed, Etc. Date: Lapsed Letter Date:

Points of Diversion View Map

Points of Spring

(1) S 1570 feet W 43 feet from N4 corner, Sec 26 T 21S R 4E SLBM

Diverting Works: Source: Duncan Mountain Spring #1
Elevation: UTM: 462512.402, 4312160.4 (NAD83)
Stream Alteration Required: No

Water Uses View Map View Use Data

Water Use Group Number: 425880

Water Rights Appurtenant to the following use(s): 63-2685(RNUM), 63-2710(RNUM), 63-2711(RNUM), 63-2725(RNUM), 63-2726(RNUM), 63-2742(RNUM), 63-2743(RNUM), 63-2772(RNUM), 63-2773(RNUM), 63-3361(RNUM), 63-3362(RNUM), 63-3363(RNUM), 63-3364 (RNUM), 63-3365(RNUM), 63-3366(RNUM), 63-3367(RNUM), 63-3368(RNUM), 63-3369(RNUM), 63-3370(RNUM), 63-3371(RNUM), 63-3372(RNUM), 63-3373(RNUM), 63-3374(RNUM), 63-3375(RNUM), 63-3376(RNUM), 63-3377(RNUM), 63-3378(RNUM), 63-3379 (RNUM), 63-3380(RNUM), 63-3381(RNUM), 63-3382(RNUM), 63-3383(RNUM), 63-3384(RNUM), 63-3385(RNUM), 63-3386(RNUM), 63-3387(RNUM), 63-3388(RNUM), 63-3389(DIL), 63-3390(RNUM), 63-3391(RNUM), 63-3392(RNUM), 63-3393(RNUM), 63-3394(RNUM), 63-3395(DIL), 63-3396(RNUM), 63-3397(RNUM), 63-3398(RNUM), 63-3399(RNUM), 63-3400(RNUM), 63-3401(RNUM), 63-3402(RNUM), 63-3403(RNUM), 63-3404(RNUM), 63-3405(RNUM), 63-3406(RNUM), 63-3407(RNUM), 63-3408(RNUM), 63-3409(RNUM), 63-3410 (RNUM), 63-3494(RNUM), 63-3495(RNUM), 63-3496(RNUM), 63-3497(RNUM), 63-3498(RNUM), 63-3499(RNUM), 63-3500(RNUM), 63-3501(RNUM), 63-3502(RNUM), 63-3503(RNUM), 63-3504(RNUM), 63-3505(RNUM), 63-3506(RNUM), 63-3507(RNUM), 63-3508 (RNUM), 63-3509(RNUM), 63-3510(RNUM), 63-3511(RNUM), 63-3512(RNUM), 63-3513(RNUM), 63-3514(RNUM), 63-3515(RNUM), 63-3516(RNUM), 63-3517(RNUM), 63-3518(RNUM), 63-3519(RNUM), 63-3520(RNUM), 63-3521(RNUM), 63-3522(RNUM), 63-3523 (RNUM), 63-3524(RNUM), 63-3525(RNUM), 63-3526(RNUM), 63-3527(RNUM), 63-3528(RNUM), 63-3529(RNUM), 63-3530(RNUM), 63-3531(RNUM), 63-3532(RNUM), 63-3533(RNUM), 63-3534(RNUM), 63-3535(RNUM), 63-3536(RNUM), 63-3537(RNUM), 63-3538 (RNUM), 63-3539(RNUM), 63-3540(RNUM), 94-110(DIL), 94-111(DIL), 94-112(DIL), 94-113(RNUM), 94-114(RNUM), 94-115(RNUM), 94-116(RNUM), 94-117(RNUM), 94-118(RNUM), 94-119(RNUM), 94-120(RNUM), 94-121(RNUM), 94-122(RNUM), 94-123(RNUM), 94-124(RNUM), 94-125(RNUM), 94-126(RNUM), 94-127(RNUM), 94-128(RNUM), 94-129(RNUM), 94-130(RNUM), 94-131(RNUM),

94-132(RNUM), 94-133(RNUM), 94-134(RNUM), 94-135(RNUM), 94-218(DIL), 94-834(RNUM), 94-835(RNUM), 94-836(RNUM), 94-1130 (RNUM), 94-1131(RNUM), 94-1132(RNUM), 94-1386(RNUM), 94-1387(RNUM), 94-1388(RNUM), 94-1389(RNUM), 94-1390(RNUM), 94-1391(WUC), 94-1392(WUC), 94-1393(WUC), 94-1394(RNUM), 94-1395(RNUM), 94-1396(RNUM), 94-1397(RNUM), 94-1398(RNUM), 94-1399(RNUM), 94-1400(WUC), 94-1401(RNUM), 94-1402(RNUM), 94-1403(WUC), 94-1404(WUC), 94-1405(WUC), 94-1406(WUC), 94-1407(WUC), 94-1408(WUC), 94-1409(WUC), 94-1410(RNUM), 94-1411(RNUM), 94-1412(RNUM), 94-1413(RNUM), 94-1414(WUC), 94-1415(WUC), 94-1593(RNUM), 94-1594(RNUM),

Stock Water-Beneficial Use Amount: Unevaluated Group Total: 819 Prd of Use: 05/01-10/31
Comments: Quitchumpah Allotment

Wildlife: 1270 deer & 115 elk Prd of Use: 01/01-12/31
Acre Feet Contributed by this Right for this Use: Unevaluated
Comments: Quitchumpah Allotment

Water Use Group Number: 617789
Water Rights Appurtenant to the following use(s): 63-3361(RNUM), 63-3362(RNUM), 63-3363(RNUM), 63-3364(RNUM), 63-3365(RNUM), 63-3366(RNUM), 63-3367(RNUM), 63-3368(RNUM), 63-3369(RNUM), 63-3370(RNUM), 63-3371(RNUM), 63-3372(RNUM), 63-3373 (RNUM), 63-3374(RNUM), 63-3375(RNUM), 63-3376(RNUM), 63-3377(RNUM), 63-3378(RNUM), 63-3379(RNUM), 63-3380(RNUM), 63-3381(RNUM), 63-3382(RNUM), 63-3383(RNUM), 63-3384(RNUM), 63-3385(RNUM), 63-3386(RNUM), 63-3387(RNUM), 63-3388 (RNUM), 63-3389(DIL), 63-3390(RNUM), 63-3391(RNUM), 63-3392(RNUM), 63-3393(RNUM), 63-3394(RNUM), 63-3395(DIL), 63-3396 (RNUM), 63-3397(RNUM), 63-3398(RNUM), 63-3399(RNUM), 63-3400(RNUM), 63-3401(RNUM), 63-3402(RNUM), 63-3403(RNUM), 63-3404(RNUM), 63-3405(RNUM), 63-3406(RNUM), 63-3407(RNUM), 63-3408(RNUM), 63-3409(RNUM), 63-3410(RNUM), 63-3494 (RNUM), 63-3495(RNUM), 63-3496(RNUM), 63-3497(RNUM), 63-3498(RNUM), 63-3499(RNUM), 63-3500(RNUM), 63-3501(RNUM), 63-3502(RNUM), 63-3503(RNUM), 63-3504(RNUM), 63-3505(RNUM), 63-3506(RNUM), 63-3507(RNUM), 63-3508(RNUM), 63-3509 (RNUM), 63-3510(RNUM), 63-3511(RNUM), 63-3512(RNUM), 63-3513(RNUM), 63-3514(RNUM), 63-3515(RNUM), 63-3516(RNUM), 63-3517(RNUM), 63-3518(RNUM), 63-3519(RNUM), 63-3520(RNUM), 63-3521(RNUM), 63-3522(RNUM), 63-3523(RNUM), 63-3524 (RNUM), 63-3525(RNUM), 63-3526(RNUM), 63-3527(RNUM), 63-3528(RNUM), 63-3529(RNUM), 63-3530(RNUM), 63-3531(RNUM), 63-3532(RNUM), 63-3533(RNUM), 63-3534(RNUM), 63-3535(RNUM), 63-3536(RNUM), 63-3537(RNUM), 63-3538(RNUM), 63-3539 (RNUM), 63-3540(RNUM), 94-110(DIL), 94-111(DIL), 94-112(DIL), 94-113(RNUM), 94-114(RNUM), 94-115(RNUM), 94-116(RNUM), 94-117(RNUM), 94-118(RNUM), 94-119(RNUM), 94-120(RNUM), 94-121(RNUM), 94-122(RNUM), 94-123(RNUM), 94-124(RNUM), 94-125(RNUM), 94-126(RNUM), 94-127(RNUM), 94-128(RNUM), 94-129(RNUM), 94-130(RNUM), 94-131(RNUM), 94-132(RNUM), 94-133(RNUM), 94-134(RNUM), 94-135(RNUM), 94-218(DIL), 94-834(RNUM), 94-835(RNUM), 94-836(RNUM), 94-1130(RNUM), 94-1131 (RNUM), 94-1132(RNUM), 94-1386(RNUM), 94-1387(RNUM), 94-1388(RNUM), 94-1389(RNUM), 94-1390(RNUM), 94-1391(WUC), 94-1392(WUC), 94-1393(WUC), 94-1394(RNUM), 94-1395(RNUM), 94-1396(RNUM), 94-1397(RNUM), 94-1398(RNUM), 94-1399(RNUM), 94-1400(WUC), 94-1401(RNUM), 94-1402(RNUM), 94-1403(WUC), 94-1404(WUC), 94-1405(WUC), 94-1406(WUC), 94-1407(WUC), 94-1408(WUC), 94-1409(WUC), 94-1410(RNUM), 94-1411(RNUM), 94-1412(RNUM), 94-1413(RNUM), 94-1414(WUC), 94-1415(WUC), 94-1593(RNUM), 94-1594(RNUM),

Stock Water-Beneficial Use Amount: 14 ELUs Group Total: 81 Prd of Use: 05/01-10/31
Comments: Quitchumpah Allotment

Place of Use Stock

	North West Quarter				North East Quarter				South West Quarter				South East Quarter			
	NW	NE	SW	SE	NW	NE	SW	SE	NW	NE	SW	SE	NW	NE	SW	SE
Sec 26 T 21S R 4E SLBM				X												

Use Totals - for 2 groups

Use Type	Sole Supply Total	Group Total
Stock Water:	Unevaluated ELUs	900 ELUs
Other:	Unevaluated acft	-

Other Comments

Map: Acord Lakes
This water right has been renumbered to water right 94-112 as the approval of sub-basin change application a41960, December 5, 2018.

Services Agencies

Search Utah.gov

Water Right Details

Open Classic View

Water Right: 94-119 Display Refresh

Run Date: 6/24/2020 1:08:52 PM

Select Related Information

WARNING: Water Rights makes NO claims as to the accuracy of this data.

Water Right: 94-119 Application/Claim Number: Certificate Number:

Home Display
Scanned Documents
Print

View Map

Changes

a35187 (Filed: 12/31/2008) Withdrawn
a41960 (Filed: 08/31/2016) Approved

Owners

Name: USA Forest Service
Address: 324 - 25th Street
Ogden UT 84401

Interest: 100%

Remarks:

General

Type of Right: Diligence Claim Source of Info.: Proposed Determination **Status:** Renumbered

Quantity of Water:

Source: Tributary to East Spring Canyon
County: Sevier
Common Description:

Proposed Determin. Book: 94-1 Map: * Publication Date:

Land Owned by Applicant: County Tax Id#:

Dates

View More

Filing:
Filed:
Priority: / /1879 Decree/Class:

Advertising:
Protest End Date: Protested: Not Protested Hearing Held:

Approval:
State Engineer Action: Action Date:

Certification:
Proof Due Date:
Certificate Date: Lapsed, Etc. Date: Lapsed Letter Date:

Points of Diversion View Map

Points of Diversion - Surface

(1) S 1233 feet E 475 feet from W4 corner, Sec 31 T 21S R 5E SLBM

Diverting Works: East Spring Canyon Pond Source: Tributary to East Spring Canyon
Elevation: UTM: 465070.379, 4310519.658 (NAD83)
Stream Alteration Required: No

Water Uses View Map View Use Data

Water Use Group Number: 425880

Water Rights Appurtenant to the following use(s): 63-2685(RNUM), 63-2710(RNUM), 63-2711(RNUM), 63-2725(RNUM), 63-2726(RNUM), 63-2742(RNUM), 63-2743(RNUM), 63-2772(RNUM), 63-2773(RNUM), 63-3361(RNUM), 63-3362(RNUM), 63-3363(RNUM), 63-3364 (RNUM), 63-3365(RNUM), 63-3366(RNUM), 63-3367(RNUM), 63-3368(RNUM), 63-3369(RNUM), 63-3370(RNUM), 63-3371(RNUM), 63-3372(RNUM), 63-3373(RNUM), 63-3374(RNUM), 63-3375(RNUM), 63-3376(RNUM), 63-3377(RNUM), 63-3378(RNUM), 63-3379 (RNUM), 63-3380(RNUM), 63-3381(RNUM), 63-3382(RNUM), 63-3383(RNUM), 63-3384(RNUM), 63-3385(RNUM), 63-3386(RNUM), 63-3387(RNUM), 63-3388(RNUM), 63-3389(DIL), 63-3390(RNUM), 63-3391(RNUM), 63-3392(RNUM), 63-3393(RNUM), 63-3394(RNUM), 63-3395(DIL), 63-3396(RNUM), 63-3397(RNUM), 63-3398(RNUM), 63-3399(RNUM), 63-3400(RNUM), 63-3401(RNUM), 63-3402(RNUM), 63-3403(RNUM), 63-3404(RNUM), 63-3405(RNUM), 63-3406(RNUM), 63-3407(RNUM), 63-3408(RNUM), 63-3409(RNUM), 63-3410 (RNUM), 63-3494(RNUM), 63-3495(RNUM), 63-3496(RNUM), 63-3497(RNUM), 63-3498(RNUM), 63-3499(RNUM), 63-3500(RNUM), 63-3501(RNUM), 63-3502(RNUM), 63-3503(RNUM), 63-3504(RNUM), 63-3505(RNUM), 63-3506(RNUM), 63-3507(RNUM), 63-3508 (RNUM), 63-3509(RNUM), 63-3510(RNUM), 63-3511(RNUM), 63-3512(RNUM), 63-3513(RNUM), 63-3514(RNUM), 63-3515(RNUM), 63-3516(RNUM), 63-3517(RNUM), 63-3518(RNUM), 63-3519(RNUM), 63-3520(RNUM), 63-3521(RNUM), 63-3522(RNUM), 63-3523 (RNUM), 63-3524(RNUM), 63-3525(RNUM), 63-3526(RNUM), 63-3527(RNUM), 63-3528(RNUM), 63-3529(RNUM), 63-3530(RNUM), 63-3531(RNUM), 63-3532(RNUM), 63-3533(RNUM), 63-3534(RNUM), 63-3535(RNUM), 63-3536(RNUM), 63-3537(RNUM), 63-3538 (RNUM), 63-3539(RNUM), 63-3540(RNUM), 94-110(DIL), 94-111(DIL), 94-112(DIL), 94-113(RNUM), 94-114(RNUM), 94-115(RNUM), 94-116(RNUM), 94-117(RNUM), 94-118(RNUM), 94-119(RNUM), 94-120(RNUM), 94-121(RNUM), 94-122(RNUM), 94-123(RNUM), 94-124(RNUM), 94-125(RNUM), 94-126(RNUM), 94-127(RNUM), 94-128(RNUM), 94-129(RNUM), 94-130(RNUM), 94-131(RNUM),

94-132(RNUM), 94-133(RNUM), 94-134(RNUM), 94-135(RNUM), 94-218(DIL), 94-834(RNUM), 94-835(RNUM), 94-836(RNUM), 94-1130 (RNUM), 94-1131(RNUM), 94-1132(RNUM), 94-1386(RNUM), 94-1387(RNUM), 94-1388(RNUM), 94-1389(RNUM), 94-1390(RNUM), 94-1391(WUC), 94-1392(WUC), 94-1393(WUC), 94-1394(RNUM), 94-1395(RNUM), 94-1396(RNUM), 94-1397(RNUM), 94-1398(RNUM), 94-1399(RNUM), 94-1400(WUC), 94-1401(RNUM), 94-1402(RNUM), 94-1403(WUC), 94-1404(WUC), 94-1405(WUC), 94-1406(WUC), 94-1407(WUC), 94-1408(WUC), 94-1409(WUC), 94-1410(RNUM), 94-1411(RNUM), 94-1412(RNUM), 94-1413(RNUM), 94-1414(WUC), 94-1415(WUC), 94-1593(RNUM), 94-1594(RNUM),

Stock Water-Beneficial Use Amount: Unevaluated Group Total: 819 Prd of Use: 05/01-10/31
Comments: Quitchumpah Allotment

Wildlife: 1270 deer & 115 elk Prd of Use: 01/01-12/31
Acre Feet Contributed by this Right for this Use: Unevaluated
Comments: Quitchumpah Allotment

Water Use Group Number: 617789
Water Rights Appurtenant to the following use(s): 63-3361(RNUM), 63-3362(RNUM), 63-3363(RNUM), 63-3364(RNUM), 63-3365(RNUM), 63-3366(RNUM), 63-3367(RNUM), 63-3368(RNUM), 63-3369(RNUM), 63-3370(RNUM), 63-3371(RNUM), 63-3372(RNUM), 63-3373 (RNUM), 63-3374(RNUM), 63-3375(RNUM), 63-3376(RNUM), 63-3377(RNUM), 63-3378(RNUM), 63-3379(RNUM), 63-3380(RNUM), 63-3381(RNUM), 63-3382(RNUM), 63-3383(RNUM), 63-3384(RNUM), 63-3385(RNUM), 63-3386(RNUM), 63-3387(RNUM), 63-3388 (RNUM), 63-3389(DIL), 63-3390(RNUM), 63-3391(RNUM), 63-3392(RNUM), 63-3393(RNUM), 63-3394(RNUM), 63-3395(DIL), 63-3396 (RNUM), 63-3397(RNUM), 63-3398(RNUM), 63-3399(RNUM), 63-3400(RNUM), 63-3401(RNUM), 63-3402(RNUM), 63-3403(RNUM), 63-3404(RNUM), 63-3405(RNUM), 63-3406(RNUM), 63-3407(RNUM), 63-3408(RNUM), 63-3409(RNUM), 63-3410(RNUM), 63-3494 (RNUM), 63-3495(RNUM), 63-3496(RNUM), 63-3497(RNUM), 63-3498(RNUM), 63-3499(RNUM), 63-3500(RNUM), 63-3501(RNUM), 63-3502(RNUM), 63-3503(RNUM), 63-3504(RNUM), 63-3505(RNUM), 63-3506(RNUM), 63-3507(RNUM), 63-3508(RNUM), 63-3509 (RNUM), 63-3510(RNUM), 63-3511(RNUM), 63-3512(RNUM), 63-3513(RNUM), 63-3514(RNUM), 63-3515(RNUM), 63-3516(RNUM), 63-3517(RNUM), 63-3518(RNUM), 63-3519(RNUM), 63-3520(RNUM), 63-3521(RNUM), 63-3522(RNUM), 63-3523(RNUM), 63-3524 (RNUM), 63-3525(RNUM), 63-3526(RNUM), 63-3527(RNUM), 63-3528(RNUM), 63-3529(RNUM), 63-3530(RNUM), 63-3531(RNUM), 63-3532(RNUM), 63-3533(RNUM), 63-3534(RNUM), 63-3535(RNUM), 63-3536(RNUM), 63-3537(RNUM), 63-3538(RNUM), 63-3539 (RNUM), 63-3540(RNUM), 94-110(DIL), 94-111(DIL), 94-112(DIL), 94-113(RNUM), 94-114(RNUM), 94-115(RNUM), 94-116(RNUM), 94-117(RNUM), 94-118(RNUM), 94-119(RNUM), 94-120(RNUM), 94-121(RNUM), 94-122(RNUM), 94-123(RNUM), 94-124(RNUM), 94-125(RNUM), 94-126(RNUM), 94-127(RNUM), 94-128(RNUM), 94-129(RNUM), 94-130(RNUM), 94-131(RNUM), 94-132(RNUM), 94-133(RNUM), 94-134(RNUM), 94-135(RNUM), 94-218(DIL), 94-834(RNUM), 94-835(RNUM), 94-836(RNUM), 94-1130(RNUM), 94-1131 (RNUM), 94-1132(RNUM), 94-1386(RNUM), 94-1387(RNUM), 94-1388(RNUM), 94-1389(RNUM), 94-1390(RNUM), 94-1391(WUC), 94-1392(WUC), 94-1393(WUC), 94-1394(RNUM), 94-1395(RNUM), 94-1396(RNUM), 94-1397(RNUM), 94-1398(RNUM), 94-1399(RNUM), 94-1400(WUC), 94-1401(RNUM), 94-1402(RNUM), 94-1403(WUC), 94-1404(WUC), 94-1405(WUC), 94-1406(WUC), 94-1407(WUC), 94-1408(WUC), 94-1409(WUC), 94-1410(RNUM), 94-1411(RNUM), 94-1412(RNUM), 94-1413(RNUM), 94-1414(WUC), 94-1415(WUC), 94-1593(RNUM), 94-1594(RNUM),

Stock Water-Beneficial Use Amount: 14 ELUs Group Total: 81 Prd of Use: 05/01-10/31
Comments: Quitchumpah Allotment

Place of Use Stock

	North West Quarter				North East Quarter				South West Quarter				South East Quarter			
	NW	NE	SW	SE	NW	NE	SW	SE	NW	NE	SW	SE	NW	NE	SW	SE
Sec 31 T 21S R 5E SLBM									X							

Use Totals - for 2 groups

Use Type	Sole Supply Total	Group Total
Stock Water:	Unevaluated ELUs	900 ELUs
Other:	Unevaluated acft	-

Other Comments

Map: Acord Lakes
This water right has been renumbered to water right 94-112 as the approval of sub-basin change application a41960, December 5, 2018.

Reservoir

Reservoir/Storage Name: East Spring Reservoir Dam Number:
Capacity: 0.2 acre-feet Area Inundated: 0 acres
Dam Height: 0 feet From: 01/01 to 12/31, inclusive

Area	North West Quarter				North East Quarter				South West Quarter				South East Quarter			
	NW	NE	SW	SE	NW	NE	SW	SE	NW	NE	SW	SE	NW	NE	SW	SE
Sec 31 T 21S R 5E SLBM									X							

Small Dam Required? No

Services Agencies

Search Utah.gov

Water Right Details

Open Classic View

Water Right: 94-120 Display/Refresh

Run Date: 6/24/2020 12:27:14 PM

Select Related Information

WARNING: Water Rights makes NO claims as to the accuracy of this data

Water Right: 94-120 Application/Claim Number: Certificate Number:

Home Display
Scanned Documents
Print

View Map

Changes

a35187 (Filed: 12/31/2008) Withdrawn
a41960 (Filed: 08/31/2016) Approved

Owners

Name: USA Forest Service
Address: 324 - 25th Street
Ogden UT 84401

Interest: 100%

Remarks:

General

Type of Right: Diligence Claim Source of Info.: Proposed Determination **Status:** Renumbered

Quantity of Water:

Source: Tributary to East Spring Canyon
County: Sevier
Common Description:

Proposed Determin. Book: 94-1 Map: * Publication Date:

Land Owned by Applicant: County Tax Id#:

Dates

View More

Filing:
Filed:
Priority: / /1879 Decree/Class:

Advertising:
Protest End Date: Protested: Not Protested Hearing Held:

Approval:
State Engineer Action: Action Date:

Certification:
Proof Due Date:
Certificate Date: Lapsed, Etc. Date: Lapsed Letter Date:

Points of Diversion View Map

Points of Diversion - Surface

(1) S 157 feet W 589 feet from E4 corner, Sec 35 T 21S R 4E SLBM

Diverting Works: Lower Duncan Draw Pond Source: Tributary to East Spring Canyon
Elevation: UTM: 463136.002, 4310165.59 (NAD83)
Stream Alteration Required: No

Water Uses View Map View Use Data

Water Use Group Number: 425880

Water Rights Appurtenant to the following use(s): 63-2685(RNUM), 63-2710(RNUM), 63-2711(RNUM), 63-2725(RNUM), 63-2726(RNUM), 63-2742(RNUM), 63-2743(RNUM), 63-2772(RNUM), 63-2773(RNUM), 63-3361(RNUM), 63-3362(RNUM), 63-3363(RNUM), 63-3364 (RNUM), 63-3365(RNUM), 63-3366(RNUM), 63-3367(RNUM), 63-3368(RNUM), 63-3369(RNUM), 63-3370(RNUM), 63-3371(RNUM), 63-3372(RNUM), 63-3373(RNUM), 63-3374(RNUM), 63-3375(RNUM), 63-3376(RNUM), 63-3377(RNUM), 63-3378(RNUM), 63-3379 (RNUM), 63-3380(RNUM), 63-3381(RNUM), 63-3382(RNUM), 63-3383(RNUM), 63-3384(RNUM), 63-3385(RNUM), 63-3386(RNUM), 63-3387(RNUM), 63-3388(RNUM), 63-3389(DIL), 63-3390(RNUM), 63-3391(RNUM), 63-3392(RNUM), 63-3393(RNUM), 63-3394(RNUM), 63-3395(DIL), 63-3396(RNUM), 63-3397(RNUM), 63-3398(RNUM), 63-3399(RNUM), 63-3400(RNUM), 63-3401(RNUM), 63-3402(RNUM), 63-3403(RNUM), 63-3404(RNUM), 63-3405(RNUM), 63-3406(RNUM), 63-3407(RNUM), 63-3408(RNUM), 63-3409(RNUM), 63-3410 (RNUM), 63-3494(RNUM), 63-3495(RNUM), 63-3496(RNUM), 63-3497(RNUM), 63-3498(RNUM), 63-3499(RNUM), 63-3500(RNUM), 63-3501(RNUM), 63-3502(RNUM), 63-3503(RNUM), 63-3504(RNUM), 63-3505(RNUM), 63-3506(RNUM), 63-3507(RNUM), 63-3508 (RNUM), 63-3509(RNUM), 63-3510(RNUM), 63-3511(RNUM), 63-3512(RNUM), 63-3513(RNUM), 63-3514(RNUM), 63-3515(RNUM), 63-3516(RNUM), 63-3517(RNUM), 63-3518(RNUM), 63-3519(RNUM), 63-3520(RNUM), 63-3521(RNUM), 63-3522(RNUM), 63-3523 (RNUM), 63-3524(RNUM), 63-3525(RNUM), 63-3526(RNUM), 63-3527(RNUM), 63-3528(RNUM), 63-3529(RNUM), 63-3530(RNUM), 63-3531(RNUM), 63-3532(RNUM), 63-3533(RNUM), 63-3534(RNUM), 63-3535(RNUM), 63-3536(RNUM), 63-3537(RNUM), 63-3538 (RNUM), 63-3539(RNUM), 63-3540(RNUM), 94-110(DIL), 94-111(DIL), 94-112(DIL), 94-113(RNUM), 94-114(RNUM), 94-115(RNUM), 94-116(RNUM), 94-117(RNUM), 94-118(RNUM), 94-119(RNUM), 94-120(RNUM), 94-121(RNUM), 94-122(RNUM), 94-123(RNUM), 94-124(RNUM), 94-125(RNUM), 94-126(RNUM), 94-127(RNUM), 94-128(RNUM), 94-129(RNUM), 94-130(RNUM), 94-131(RNUM),

94-132(RNUM), 94-133(RNUM), 94-134(RNUM), 94-135(RNUM), 94-218(DIL), 94-834(RNUM), 94-835(RNUM), 94-836(RNUM), 94-1130 (RNUM), 94-1131(RNUM), 94-1132(RNUM), 94-1386(RNUM), 94-1387(RNUM), 94-1388(RNUM), 94-1389(RNUM), 94-1390(RNUM), 94-1391(WUC), 94-1392(WUC), 94-1393(WUC), 94-1394(RNUM), 94-1395(RNUM), 94-1396(RNUM), 94-1397(RNUM), 94-1398(RNUM), 94-1399(RNUM), 94-1400(WUC), 94-1401(RNUM), 94-1402(RNUM), 94-1403(WUC), 94-1404(WUC), 94-1405(WUC), 94-1406(WUC), 94-1407(WUC), 94-1408(WUC), 94-1409(WUC), 94-1410(RNUM), 94-1411(RNUM), 94-1412(RNUM), 94-1413(RNUM), 94-1414(WUC), 94-1415(WUC), 94-1593(RNUM), 94-1594(RNUM),

Stock Water-Beneficial Use Amount: Unevaluated Group Total: 819 Prd of Use: 05/01-10/31
Comments: Quitchumpah Allotment

Wildlife: 1270 deer & 115 elk Prd of Use: 01/01-12/31
Acre Feet Contributed by this Right for this Use: Unevaluated
Comments: Quitchumpah Allotment

Water Use Group Number: 617789
Water Rights Appurtenant to the following use(s): 63-3361(RNUM), 63-3362(RNUM), 63-3363(RNUM), 63-3364(RNUM), 63-3365(RNUM), 63-3366(RNUM), 63-3367(RNUM), 63-3368(RNUM), 63-3369(RNUM), 63-3370(RNUM), 63-3371(RNUM), 63-3372(RNUM), 63-3373 (RNUM), 63-3374(RNUM), 63-3375(RNUM), 63-3376(RNUM), 63-3377(RNUM), 63-3378(RNUM), 63-3379(RNUM), 63-3380(RNUM), 63-3381(RNUM), 63-3382(RNUM), 63-3383(RNUM), 63-3384(RNUM), 63-3385(RNUM), 63-3386(RNUM), 63-3387(RNUM), 63-3388 (RNUM), 63-3389(DIL), 63-3390(RNUM), 63-3391(RNUM), 63-3392(RNUM), 63-3393(RNUM), 63-3394(RNUM), 63-3395(DIL), 63-3396 (RNUM), 63-3397(RNUM), 63-3398(RNUM), 63-3399(RNUM), 63-3400(RNUM), 63-3401(RNUM), 63-3402(RNUM), 63-3403(RNUM), 63-3404(RNUM), 63-3405(RNUM), 63-3406(RNUM), 63-3407(RNUM), 63-3408(RNUM), 63-3409(RNUM), 63-3410(RNUM), 63-3494 (RNUM), 63-3495(RNUM), 63-3496(RNUM), 63-3497(RNUM), 63-3498(RNUM), 63-3499(RNUM), 63-3500(RNUM), 63-3501(RNUM), 63-3502(RNUM), 63-3503(RNUM), 63-3504(RNUM), 63-3505(RNUM), 63-3506(RNUM), 63-3507(RNUM), 63-3508(RNUM), 63-3509 (RNUM), 63-3510(RNUM), 63-3511(RNUM), 63-3512(RNUM), 63-3513(RNUM), 63-3514(RNUM), 63-3515(RNUM), 63-3516(RNUM), 63-3517(RNUM), 63-3518(RNUM), 63-3519(RNUM), 63-3520(RNUM), 63-3521(RNUM), 63-3522(RNUM), 63-3523(RNUM), 63-3524 (RNUM), 63-3525(RNUM), 63-3526(RNUM), 63-3527(RNUM), 63-3528(RNUM), 63-3529(RNUM), 63-3530(RNUM), 63-3531(RNUM), 63-3532(RNUM), 63-3533(RNUM), 63-3534(RNUM), 63-3535(RNUM), 63-3536(RNUM), 63-3537(RNUM), 63-3538(RNUM), 63-3539 (RNUM), 63-3540(RNUM), 94-110(DIL), 94-111(DIL), 94-112(DIL), 94-113(RNUM), 94-114(RNUM), 94-115(RNUM), 94-116(RNUM), 94-117(RNUM), 94-118(RNUM), 94-119(RNUM), 94-120(RNUM), 94-121(RNUM), 94-122(RNUM), 94-123(RNUM), 94-124(RNUM), 94-125(RNUM), 94-126(RNUM), 94-127(RNUM), 94-128(RNUM), 94-129(RNUM), 94-130(RNUM), 94-131(RNUM), 94-132(RNUM), 94-133(RNUM), 94-134(RNUM), 94-135(RNUM), 94-218(DIL), 94-834(RNUM), 94-835(RNUM), 94-836(RNUM), 94-1130(RNUM), 94-1131 (RNUM), 94-1132(RNUM), 94-1386(RNUM), 94-1387(RNUM), 94-1388(RNUM), 94-1389(RNUM), 94-1390(RNUM), 94-1391(WUC), 94-1392(WUC), 94-1393(WUC), 94-1394(RNUM), 94-1395(RNUM), 94-1396(RNUM), 94-1397(RNUM), 94-1398(RNUM), 94-1399(RNUM), 94-1400(WUC), 94-1401(RNUM), 94-1402(RNUM), 94-1403(WUC), 94-1404(WUC), 94-1405(WUC), 94-1406(WUC), 94-1407(WUC), 94-1408(WUC), 94-1409(WUC), 94-1410(RNUM), 94-1411(RNUM), 94-1412(RNUM), 94-1413(RNUM), 94-1414(WUC), 94-1415(WUC), 94-1593(RNUM), 94-1594(RNUM),

Stock Water-Beneficial Use Amount: 14 ELUs Group Total: 81 Prd of Use: 05/01-10/31
Comments: Quitchumpah Allotment

Place of Use Stock

	North West Quarter				North East Quarter				South West Quarter				South East Quarter			
	NW	NE	SW	SE	NW	NE	SW	SE	NW	NE	SW	SE	NW	NE	SW	SE
Sec 35 T 21S R 4E SLBM														X		

Use Totals - for 2 groups

Use Type	Sole Supply Total	Group Total
Stock Water:	Unevaluated ELUs	900 ELUs
Other:	Unevaluated acft	-

Other Comments

Map: Acord Lakes
This water right has been renumbered to water right 94-112 as the approval of sub-basin change application a41960, December 5, 2018.

Reservoir

Reservoir/Storage Name: Lower Duncan Reservoir Dam Number:
Capacity: 0.3 acre-feet Area Inundated: 0 acres
Dam Height: 0 feet From: 01/01 to 12/31, inclusive

Area	North West Quarter				North East Quarter				South West Quarter				South East Quarter			
	NW	NE	SW	SE	NW	NE	SW	SE	NW	NE	SW	SE	NW	NE	SW	SE
Sec 35 T 21S R 4E SLBM														X		

Small Dam Required? No

Services Agencies

Search Utah.gov

Water Right Details

Open Classic View

Water Right: 94-121 Display/Refresh

Run Date: 6/24/2020 1:45:29 PM

Select Related Information

WARNING: Water Rights makes NO claims as to the accuracy of this data.

Water Right: 94-121 Application/Claim Number: Certificate Number:

Home Display
Scanned Documents
Print

View Map

Changes

a35187 (Filed: 12/31/2008) Withdrawn
a41960 (Filed: 08/31/2016) Approved

Owners

Name: USA Forest Service
Address: 324 - 25th Street
Ogden UT 84401

Interest: 100%

Remarks:

General

Type of Right: Diligence Claim Source of Info.: Proposed Determination **Status:** Renumbered

Quantity of Water: 0.015 CFS

Source: Mud Spring Hollow (Upper Spring)
County: Sevier
Common Description:

Proposed Determin. Book: 94-1 Map: * Publication Date:

Land Owned by Applicant: County Tax Id#:

Dates

View More

Filing:
Filed:
Priority: / /1879 Decree/Class:

Advertising:
Protest End Date: Protested: Not Protested Hearing Held:

Approval:
State Engineer Action: Action Date:

Certification:
Proof Due Date:
Certificate Date: Lapsed, Etc. Date: Lapsed Letter Date:

Points of Diversion View Map

Points of Spring

(1) S 798 feet E 1099 feet from N4 corner, Sec 34 T 21S R 4E SLBM

Diverting Works: Source: Mud Spring Hollow (Upper Spring)
Elevation: UTM: 461246.913, 4310795.672 (NAD83)
Stream Alteration Required: No

Water Uses View Map View Use Data

Water Use Group Number: 425880

Water Rights Appurtenant to the following use(s): 63-2685(RNUM), 63-2710(RNUM), 63-2711(RNUM), 63-2725(RNUM), 63-2726(RNUM), 63-2742(RNUM), 63-2743(RNUM), 63-2772(RNUM), 63-2773(RNUM), 63-3361(RNUM), 63-3362(RNUM), 63-3363(RNUM), 63-3364(RNUM), 63-3365(RNUM), 63-3366(RNUM), 63-3367(RNUM), 63-3368(RNUM), 63-3369(RNUM), 63-3370(RNUM), 63-3371(RNUM), 63-3372(RNUM), 63-3373(RNUM), 63-3374(RNUM), 63-3375(RNUM), 63-3376(RNUM), 63-3377(RNUM), 63-3378(RNUM), 63-3379(RNUM), 63-3380(RNUM), 63-3381(RNUM), 63-3382(RNUM), 63-3383(RNUM), 63-3384(RNUM), 63-3385(RNUM), 63-3386(RNUM), 63-3387(RNUM), 63-3388(RNUM), 63-3389(DIL), 63-3390(RNUM), 63-3391(RNUM), 63-3392(RNUM), 63-3393(RNUM), 63-3394(RNUM), 63-3395(DIL), 63-3396(RNUM), 63-3397(RNUM), 63-3398(RNUM), 63-3399(RNUM), 63-3400(RNUM), 63-3401(RNUM), 63-3402(RNUM), 63-3403(RNUM), 63-3404(RNUM), 63-3405(RNUM), 63-3406(RNUM), 63-3407(RNUM), 63-3408(RNUM), 63-3409(RNUM), 63-3410(RNUM), 63-3494(RNUM), 63-3495(RNUM), 63-3496(RNUM), 63-3497(RNUM), 63-3498(RNUM), 63-3499(RNUM), 63-3500(RNUM), 63-3501(RNUM), 63-3502(RNUM), 63-3503(RNUM), 63-3504(RNUM), 63-3505(RNUM), 63-3506(RNUM), 63-3507(RNUM), 63-3508(RNUM), 63-3509(RNUM), 63-3510(RNUM), 63-3511(RNUM), 63-3512(RNUM), 63-3513(RNUM), 63-3514(RNUM), 63-3515(RNUM), 63-3516(RNUM), 63-3517(RNUM), 63-3518(RNUM), 63-3519(RNUM), 63-3520(RNUM), 63-3521(RNUM), 63-3522(RNUM), 63-3523(RNUM), 63-3524(RNUM), 63-3525(RNUM), 63-3526(RNUM), 63-3527(RNUM), 63-3528(RNUM), 63-3529(RNUM), 63-3530(RNUM), 63-3531(RNUM), 63-3532(RNUM), 63-3533(RNUM), 63-3534(RNUM), 63-3535(RNUM), 63-3536(RNUM), 63-3537(RNUM), 63-3538(RNUM), 63-3539(RNUM), 63-3540(RNUM), 94-110(DIL), 94-111(DIL), 94-112(DIL), 94-113(RNUM), 94-114(RNUM), 94-115(RNUM), 94-116(RNUM), 94-117(RNUM), 94-118(RNUM), 94-119(RNUM), 94-120(RNUM), 94-121(RNUM), 94-122(RNUM), 94-123(RNUM), 94-124(RNUM), 94-125(RNUM), 94-126(RNUM), 94-127(RNUM), 94-128(RNUM), 94-129(RNUM), 94-130(RNUM), 94-131(RNUM),

94-132(RNUM), 94-133(RNUM), 94-134(RNUM), 94-135(RNUM), 94-218(DIL), 94-834(RNUM), 94-835(RNUM), 94-836(RNUM), 94-1130 (RNUM), 94-1131(RNUM), 94-1132(RNUM), 94-1386(RNUM), 94-1387(RNUM), 94-1388(RNUM), 94-1389(RNUM), 94-1390(RNUM), 94-1391(WUC), 94-1392(WUC), 94-1393(WUC), 94-1394(RNUM), 94-1395(RNUM), 94-1396(RNUM), 94-1397(RNUM), 94-1398(RNUM), 94-1399(RNUM), 94-1400(WUC), 94-1401(RNUM), 94-1402(RNUM), 94-1403(WUC), 94-1404(WUC), 94-1405(WUC), 94-1406(WUC), 94-1407(WUC), 94-1408(WUC), 94-1409(WUC), 94-1410(RNUM), 94-1411(RNUM), 94-1412(RNUM), 94-1413(RNUM), 94-1414(WUC), 94-1415(WUC), 94-1593(RNUM), 94-1594(RNUM),

Stock Water-Beneficial Use Amount: Unevaluated Group Total: 819 Prd of Use: 05/01-10/31
Comments: Quitchumpah Allotment

Wildlife: 1270 deer & 115 elk Prd of Use: 01/01-12/31
Acre Feet Contributed by this Right for this Use: Unevaluated
Comments: Quitchumpah Allotment

Water Use Group Number: 617789

- Water Rights Appurtenant to the following use(s): 63-3361(RNUM), 63-3362(RNUM), 63-3363(RNUM), 63-3364(RNUM), 63-3365(RNUM), 63-3366(RNUM), 63-3367(RNUM), 63-3368(RNUM), 63-3369(RNUM), 63-3370(RNUM), 63-3371(RNUM), 63-3372(RNUM), 63-3373 (RNUM), 63-3374(RNUM), 63-3375(RNUM), 63-3376(RNUM), 63-3377(RNUM), 63-3378(RNUM), 63-3379(RNUM), 63-3380(RNUM), 63-3381(RNUM), 63-3382(RNUM), 63-3383(RNUM), 63-3384(RNUM), 63-3385(RNUM), 63-3386(RNUM), 63-3387(RNUM), 63-3388 (RNUM), 63-3389(DIL), 63-3390(RNUM), 63-3391(RNUM), 63-3392(RNUM), 63-3393(RNUM), 63-3394(RNUM), 63-3395(DIL), 63-3396 (RNUM), 63-3397(RNUM), 63-3398(RNUM), 63-3399(RNUM), 63-3400(RNUM), 63-3401(RNUM), 63-3402(RNUM), 63-3403(RNUM), 63-3404(RNUM), 63-3405(RNUM), 63-3406(RNUM), 63-3407(RNUM), 63-3408(RNUM), 63-3409(RNUM), 63-3410(RNUM), 63-3494 (RNUM), 63-3495(RNUM), 63-3496(RNUM), 63-3497(RNUM), 63-3498(RNUM), 63-3499(RNUM), 63-3500(RNUM), 63-3501(RNUM), 63-3502(RNUM), 63-3503(RNUM), 63-3504(RNUM), 63-3505(RNUM), 63-3506(RNUM), 63-3507(RNUM), 63-3508(RNUM), 63-3509 (RNUM), 63-3510(RNUM), 63-3511(RNUM), 63-3512(RNUM), 63-3513(RNUM), 63-3514(RNUM), 63-3515(RNUM), 63-3516(RNUM), 63-3517(RNUM), 63-3518(RNUM), 63-3519(RNUM), 63-3520(RNUM), 63-3521(RNUM), 63-3522(RNUM), 63-3523(RNUM), 63-3524 (RNUM), 63-3525(RNUM), 63-3526(RNUM), 63-3527(RNUM), 63-3528(RNUM), 63-3529(RNUM), 63-3530(RNUM), 63-3531(RNUM), 63-3532(RNUM), 63-3533(RNUM), 63-3534(RNUM), 63-3535(RNUM), 63-3536(RNUM), 63-3537(RNUM), 63-3538(RNUM), 63-3539 (RNUM), 63-3540(RNUM), 94-110(DIL), 94-111(DIL), 94-112(DIL), 94-113(RNUM), 94-114(RNUM), 94-115(RNUM), 94-116(RNUM), 94-117(RNUM), 94-118(RNUM), 94-119(RNUM), 94-120(RNUM), 94-121(RNUM), 94-122(RNUM), 94-123(RNUM), 94-124(RNUM), 94-125(RNUM), 94-126(RNUM), 94-127(RNUM), 94-128(RNUM), 94-129(RNUM), 94-130(RNUM), 94-131(RNUM), 94-132(RNUM), 94-133(RNUM), 94-134(RNUM), 94-135(RNUM), 94-218(DIL), 94-834(RNUM), 94-835(RNUM), 94-836(RNUM), 94-1130(RNUM), 94-1131 (RNUM), 94-1132(RNUM), 94-1386(RNUM), 94-1387(RNUM), 94-1388(RNUM), 94-1389(RNUM), 94-1390(RNUM), 94-1391(WUC), 94-1392(WUC), 94-1393(WUC), 94-1394(RNUM), 94-1395(RNUM), 94-1396(RNUM), 94-1397(RNUM), 94-1398(RNUM), 94-1399(RNUM), 94-1400(WUC), 94-1401(RNUM), 94-1402(RNUM), 94-1403(WUC), 94-1404(WUC), 94-1405(WUC), 94-1406(WUC), 94-1407(WUC), 94-1408(WUC), 94-1409(WUC), 94-1410(RNUM), 94-1411(RNUM), 94-1412(RNUM), 94-1413(RNUM), 94-1414(WUC), 94-1415(WUC), 94-1593(RNUM), 94-1594(RNUM),

Stock Water-Beneficial Use Amount: 14 ELUs Group Total: 81 Prd of Use: 05/01-10/31
Comments: Quitchumpah Allotment

Place of Use Stock

	North West Quarter				North East Quarter				South West Quarter				South East Quarter			
	NW	NE	SW	SE	NW	NE	SW	SE	NW	NE	SW	SE	NW	NE	SW	SE
Sec 34 T 21S R 4E SLBM					X											

Use Totals - for 2 groups

Use Type	Sole Supply Total	Group Total
Stock Water:	Unevaluated ELUs	900 ELUs
Other:	Unevaluated acft	-

Other Comments

Map: Acord Lakes
This water right has been renumbered to water right 94-112 as the approval of sub-basin change application a41960, December 5, 2018.

Services Agencies

Search Utah.gov

Water Right Details

Open Classic View

Water Right: 94-122 Display/Refresh

Run Date: 6/9/2020 10:39:31 AM

Select Related Information

WARNING: Water Rights makes NO claims as to the accuracy of this data.

Water Right: 94-122 Application/Claim Number: Certificate Number:

Home Display
Scanned Documents
Print

View Map

Changes

a35187 (Filed: 12/31/2008) Withdrawn
a41960 (Filed: 08/31/2016) Approved

Owners

Name: USA Forest Service
Address: 324 - 25th Street
Ogden UT 84401

Interest: 100%

Remarks:

General

Type of Right: Diligence Claim Source of Info.: Proposed Determination **Status:** Renumbered

Quantity of Water:

Source: Mud Spring Hollow (Mud Spring)
County: Sevier
Common Description:

Proposed Determin. Book: 94-1 Map: * Publication Date:
Land Owned by Applicant: County Tax Id#:

Dates

View More

Filing:
Filed:
Priority: / /1879 Decree/Class:

Advertising:
Protest End Date: Protested: Not Protested Hearing Held:

Approval:
State Engineer Action: Action Date:

Certification:
Proof Due Date:
Certificate Date: Lapsed, Etc. Date: Lapsed Letter Date

Points of Diversion View Map

Points of Spring

(1) N 1060 feet W 961 feet from S4 corner, Sec 35 T 21S R 4E SLBM

Diverting Works: Middle Mud Springs Hollow Pond Source: Mud Springs Hollow (Mud Spring)
Elevation: UTM: 462216.597, 4309738.515 (NAD83)
Stream Alteration Required: No

Water Uses View Map View Use Data

Water Use Group Number: 425880

Water Rights Appurtenant to the following use(s): 63-2685(RNUM), 63-2710(RNUM), 63-2711(RNUM), 63-2725(RNUM), 63-2726(RNUM), 63-2742(RNUM), 63-2743(RNUM), 63-2772(RNUM), 63-2773(RNUM), 63-3361(RNUM), 63-3362(RNUM), 63-3363(RNUM), 63-3364 (RNUM), 63-3365(RNUM), 63-3366(RNUM), 63-3367(RNUM), 63-3368(RNUM), 63-3369(RNUM), 63-3370(RNUM), 63-3371(RNUM), 63-3372(RNUM), 63-3373(RNUM), 63-3374(RNUM), 63-3375(RNUM), 63-3376(RNUM), 63-3377(RNUM), 63-3378(RNUM), 63-3379 (RNUM), 63-3380(RNUM), 63-3381(RNUM), 63-3382(RNUM), 63-3383(RNUM), 63-3384(RNUM), 63-3385(RNUM), 63-3386(RNUM), 63-3387(RNUM), 63-3388(RNUM), 63-3389(DIL), 63-3390(RNUM), 63-3391(RNUM), 63-3392(RNUM), 63-3393(RNUM), 63-3394(RNUM), 63-3395(DIL), 63-3396(RNUM), 63-3397(RNUM), 63-3398(RNUM), 63-3399(RNUM), 63-3400(RNUM), 63-3401(RNUM), 63-3402(RNUM), 63-3403(RNUM), 63-3404(RNUM), 63-3405(RNUM), 63-3406(RNUM), 63-3407(RNUM), 63-3408(RNUM), 63-3409(RNUM), 63-3410 (RNUM), 63-3494(RNUM), 63-3495(RNUM), 63-3496(RNUM), 63-3497(RNUM), 63-3498(RNUM), 63-3499(RNUM), 63-3500(RNUM), 63-3501(RNUM), 63-3502(RNUM), 63-3503(RNUM), 63-3504(RNUM), 63-3505(RNUM), 63-3506(RNUM), 63-3507(RNUM), 63-3508 (RNUM), 63-3509(RNUM), 63-3510(RNUM), 63-3511(RNUM), 63-3512(RNUM), 63-3513(RNUM), 63-3514(RNUM), 63-3515(RNUM), 63-3516(RNUM), 63-3517(RNUM), 63-3518(RNUM), 63-3519(RNUM), 63-3520(RNUM), 63-3521(RNUM), 63-3522(RNUM), 63-3523 (RNUM), 63-3524(RNUM), 63-3525(RNUM), 63-3526(RNUM), 63-3527(RNUM), 63-3528(RNUM), 63-3529(RNUM), 63-3530(RNUM), 63-3531(RNUM), 63-3532(RNUM), 63-3533(RNUM), 63-3534(RNUM), 63-3535(RNUM), 63-3536(RNUM), 63-3537(RNUM), 63-3538 (RNUM), 63-3539(RNUM), 63-3540(RNUM), 94-110(DIL), 94-111(DIL), 94-112(DIL), 94-113(RNUM), 94-114(RNUM), 94-115(RNUM), 94-116(RNUM), 94-117(RNUM), 94-118(RNUM), 94-119(RNUM), 94-120(RNUM), 94-121(RNUM), 94-122(RNUM), 94-123(RNUM), 94-124(RNUM), 94-125(RNUM), 94-126(RNUM), 94-127(RNUM), 94-128(RNUM), 94-129(RNUM), 94-130(RNUM), 94-131(RNUM),

94-132(RNUM), 94-133(RNUM), 94-134(RNUM), 94-135(RNUM), 94-218(DIL), 94-834(RNUM), 94-835(RNUM), 94-836(RNUM), 94-1130 (RNUM), 94-1131(RNUM), 94-1132(RNUM), 94-1386(RNUM), 94-1387(RNUM), 94-1388(RNUM), 94-1389(RNUM), 94-1390(RNUM), 94-1391(WUC), 94-1392(WUC), 94-1393(WUC), 94-1394(RNUM), 94-1395(RNUM), 94-1396(RNUM), 94-1397(RNUM), 94-1398(RNUM), 94-1399(RNUM), 94-1400(WUC), 94-1401(RNUM), 94-1402(RNUM), 94-1403(WUC), 94-1404(WUC), 94-1405(WUC), 94-1406(WUC), 94-1407(WUC), 94-1408(WUC), 94-1409(WUC), 94-1410(RNUM), 94-1411(RNUM), 94-1412(RNUM), 94-1413(RNUM), 94-1414(WUC), 94-1415(WUC), 94-1593(RNUM), 94-1594(RNUM),

Stock Water-Beneficial Use Amount: Unevaluated Group Total: 819 Prd of Use: 05/01-10/31
Comments: Quitchumpah Allotment

Wildlife: 1270 deer & 115 elk Prd of Use: 01/01-12/31
Acre Feet Contributed by this Right for this Use: Unevaluated
Comments: Quitchumpah Allotment

Water Use Group Number: 617789
Water Rights Appurtenant to the following use(s): 63-3361(RNUM), 63-3362(RNUM), 63-3363(RNUM), 63-3364(RNUM), 63-3365(RNUM), 63-3366(RNUM), 63-3367(RNUM), 63-3368(RNUM), 63-3369(RNUM), 63-3370(RNUM), 63-3371(RNUM), 63-3372(RNUM), 63-3373 (RNUM), 63-3374(RNUM), 63-3375(RNUM), 63-3376(RNUM), 63-3377(RNUM), 63-3378(RNUM), 63-3379(RNUM), 63-3380(RNUM), 63-3381(RNUM), 63-3382(RNUM), 63-3383(RNUM), 63-3384(RNUM), 63-3385(RNUM), 63-3386(RNUM), 63-3387(RNUM), 63-3388 (RNUM), 63-3389(DIL), 63-3390(RNUM), 63-3391(RNUM), 63-3392(RNUM), 63-3393(RNUM), 63-3394(RNUM), 63-3395(DIL), 63-3396 (RNUM), 63-3397(RNUM), 63-3398(RNUM), 63-3399(RNUM), 63-3400(RNUM), 63-3401(RNUM), 63-3402(RNUM), 63-3403(RNUM), 63-3404(RNUM), 63-3405(RNUM), 63-3406(RNUM), 63-3407(RNUM), 63-3408(RNUM), 63-3409(RNUM), 63-3410(RNUM), 63-3494 (RNUM), 63-3495(RNUM), 63-3496(RNUM), 63-3497(RNUM), 63-3498(RNUM), 63-3499(RNUM), 63-3500(RNUM), 63-3501(RNUM), 63-3502(RNUM), 63-3503(RNUM), 63-3504(RNUM), 63-3505(RNUM), 63-3506(RNUM), 63-3507(RNUM), 63-3508(RNUM), 63-3509 (RNUM), 63-3510(RNUM), 63-3511(RNUM), 63-3512(RNUM), 63-3513(RNUM), 63-3514(RNUM), 63-3515(RNUM), 63-3516(RNUM), 63-3517(RNUM), 63-3518(RNUM), 63-3519(RNUM), 63-3520(RNUM), 63-3521(RNUM), 63-3522(RNUM), 63-3523(RNUM), 63-3524 (RNUM), 63-3525(RNUM), 63-3526(RNUM), 63-3527(RNUM), 63-3528(RNUM), 63-3529(RNUM), 63-3530(RNUM), 63-3531(RNUM), 63-3532(RNUM), 63-3533(RNUM), 63-3534(RNUM), 63-3535(RNUM), 63-3536(RNUM), 63-3537(RNUM), 63-3538(RNUM), 63-3539 (RNUM), 63-3540(RNUM), 94-110(DIL), 94-111(DIL), 94-112(DIL), 94-113(RNUM), 94-114(RNUM), 94-115(RNUM), 94-116(RNUM), 94-117(RNUM), 94-118(RNUM), 94-119(RNUM), 94-120(RNUM), 94-121(RNUM), 94-122(RNUM), 94-123(RNUM), 94-124(RNUM), 94-125(RNUM), 94-126(RNUM), 94-127(RNUM), 94-128(RNUM), 94-129(RNUM), 94-130(RNUM), 94-131(RNUM), 94-132(RNUM), 94-133(RNUM), 94-134(RNUM), 94-135(RNUM), 94-218(DIL), 94-834(RNUM), 94-835(RNUM), 94-836(RNUM), 94-1130(RNUM), 94-1131 (RNUM), 94-1132(RNUM), 94-1386(RNUM), 94-1387(RNUM), 94-1388(RNUM), 94-1389(RNUM), 94-1390(RNUM), 94-1391(WUC), 94-1392(WUC), 94-1393(WUC), 94-1394(RNUM), 94-1395(RNUM), 94-1396(RNUM), 94-1397(RNUM), 94-1398(RNUM), 94-1399(RNUM), 94-1400(WUC), 94-1401(RNUM), 94-1402(RNUM), 94-1403(WUC), 94-1404(WUC), 94-1405(WUC), 94-1406(WUC), 94-1407(WUC), 94-1408(WUC), 94-1409(WUC), 94-1410(RNUM), 94-1411(RNUM), 94-1412(RNUM), 94-1413(RNUM), 94-1414(WUC), 94-1415(WUC), 94-1593(RNUM), 94-1594(RNUM),

Stock Water-Beneficial Use Amount: 14 ELUs Group Total: 81 Prd of Use: 05/01-10/31
Comments: Quitchumpah Allotment

Place of Use Stock

	North West Quarter				North East Quarter				South West Quarter				South East Quarter			
	NW	NE	SW	SE	NW	NE	SW	SE	NW	NE	SW	SE	NW	NE	SW	SE
Sec 35 T 21S R 4E SLBM												X				

Use Totals - for 2 groups

Use Type	Sole Supply Total	Group Total
Stock Water:	Unevaluated ELUs	900 ELUs
Other:	Unevaluated acft	-

Other Comments

Map: Acord Lakes
This water right has been renumbered to water right 94-112 as the approval of sub-basin change application a41960, December 5, 2018.

Reservoir

Reservoir/Storage Name: Middle Mud Springs Reservoir Dam Number:
Capacity: 0.2 acre-feet Area Inundated: 0 acres
Dam Height: 0 feet From: 01/01 to 12/31, inclusive

	North West Quarter				North East Quarter				South West Quarter				South East Quarter			
Area	NW	NE	SW	SE	NW	NE	SW	SE	NW	NE	SW	SE	NW	NE	SW	SE
Sec 35 T 21S R 4E SLBM												X				

Small Dam Required? No

Services Agencies

Search Utah.gov

Water Right Details

Open Classic View

Water Right: 94-123 Display/Refresh

Run Date: 6/24/2020 12:32:44 PM

Select Related Information

WARNING: Water Rights makes NO claims as to the accuracy of this data

Water Right: 94-123 Application/Claim Number: Certificate Number:

Home Display
Scanned Documents
Print

View Map

Changes

a35187 (Filed: 12/31/2008) Withdrawn
a41960 (Filed: 08/31/2016) Approved

Owners

Name: USA Forest Service
Address: 324 - 25th Street
Ogden UT 84401

Interest: 100%

Remarks:

General

Type of Right: Diligence Claim Source of Info.: Proposed Determination **Status:** Renumbered

Quantity of Water:

Source: Tributary to Mud Springs Hollow
County: Sevier
Common Description:

Proposed Determin. Book: 94-1 Map: * Publication Date:

Land Owned by Applicant: County Tax Id#:

Dates

View More

Filing:

Filed:
Priority: / /1879 Decree/Class:

Advertising:

Protest End Date: Protested: Not Protested Hearing Held:

Approval:

State Engineer Action: Action Date:

Certification:

Proof Due Date:
Certificate Date: Lapsed, Etc. Date: Lapsed Letter Date:

Points of Diversion View Map

Points of Diversion - Surface

(1) N 782 feet W 1124 feet from SE corner, Sec 35 T 21S R 4E SLBM

Diverting Works: Short Hollow Pond Source: Tributary to Mud Springs Hollow
Elevation: UTM: 462966.449, 4309645.295 (NAD83)
Stream Alteration Required: No

Water Uses View Map View Use Data

Water Use Group Number: 425880

Water Rights Appurtenant to the following use(s): 63-2685(RNUM), 63-2710(RNUM), 63-2711(RNUM), 63-2725(RNUM), 63-2726(RNUM), 63-2742(RNUM), 63-2743(RNUM), 63-2772(RNUM), 63-2773(RNUM), 63-3361(RNUM), 63-3362(RNUM), 63-3363(RNUM), 63-3364 (RNUM), 63-3365(RNUM), 63-3366(RNUM), 63-3367(RNUM), 63-3368(RNUM), 63-3369(RNUM), 63-3370(RNUM), 63-3371(RNUM), 63-3372(RNUM), 63-3373(RNUM), 63-3374(RNUM), 63-3375(RNUM), 63-3376(RNUM), 63-3377(RNUM), 63-3378(RNUM), 63-3379 (RNUM), 63-3380(RNUM), 63-3381(RNUM), 63-3382(RNUM), 63-3383(RNUM), 63-3384(RNUM), 63-3385(RNUM), 63-3386(RNUM), 63-3387(RNUM), 63-3388(RNUM), 63-3389(DIL), 63-3390(RNUM), 63-3391(RNUM), 63-3392(RNUM), 63-3393(RNUM), 63-3394(RNUM), 63-3395(DIL), 63-3396(RNUM), 63-3397(RNUM), 63-3398(RNUM), 63-3399(RNUM), 63-3400(RNUM), 63-3401(RNUM), 63-3402(RNUM), 63-3403(RNUM), 63-3404(RNUM), 63-3405(RNUM), 63-3406(RNUM), 63-3407(RNUM), 63-3408(RNUM), 63-3409(RNUM), 63-3410 (RNUM), 63-3494(RNUM), 63-3495(RNUM), 63-3496(RNUM), 63-3497(RNUM), 63-3498(RNUM), 63-3499(RNUM), 63-3500(RNUM), 63-3501(RNUM), 63-3502(RNUM), 63-3503(RNUM), 63-3504(RNUM), 63-3505(RNUM), 63-3506(RNUM), 63-3507(RNUM), 63-3508 (RNUM), 63-3509(RNUM), 63-3510(RNUM), 63-3511(RNUM), 63-3512(RNUM), 63-3513(RNUM), 63-3514(RNUM), 63-3515(RNUM), 63-3516(RNUM), 63-3517(RNUM), 63-3518(RNUM), 63-3519(RNUM), 63-3520(RNUM), 63-3521(RNUM), 63-3522(RNUM), 63-3523 (RNUM), 63-3524(RNUM), 63-3525(RNUM), 63-3526(RNUM), 63-3527(RNUM), 63-3528(RNUM), 63-3529(RNUM), 63-3530(RNUM), 63-3531(RNUM), 63-3532(RNUM), 63-3533(RNUM), 63-3534(RNUM), 63-3535(RNUM), 63-3536(RNUM), 63-3537(RNUM), 63-3538 (RNUM), 63-3539(RNUM), 63-3540(RNUM), 94-110(DIL), 94-111(DIL), 94-112(DIL), 94-113(RNUM), 94-114(RNUM), 94-115(RNUM), 94-116(RNUM), 94-117(RNUM), 94-118(RNUM), 94-119(RNUM), 94-120(RNUM), 94-121(RNUM), 94-122(RNUM), 94-123(RNUM), 94-124(RNUM), 94-125(RNUM), 94-126(RNUM), 94-127(RNUM), 94-128(RNUM), 94-129(RNUM), 94-130(RNUM), 94-131(RNUM),

94-132(RNUM), 94-133(RNUM), 94-134(RNUM), 94-135(RNUM), 94-218(DIL), 94-834(RNUM), 94-835(RNUM), 94-836(RNUM), 94-1130 (RNUM), 94-1131(RNUM), 94-1132(RNUM), 94-1386(RNUM), 94-1387(RNUM), 94-1388(RNUM), 94-1389(RNUM), 94-1390(RNUM), 94-1391(WUC), 94-1392(WUC), 94-1393(WUC), 94-1394(RNUM), 94-1395(RNUM), 94-1396(RNUM), 94-1397(RNUM), 94-1398(RNUM), 94-1399(RNUM), 94-1400(WUC), 94-1401(RNUM), 94-1402(RNUM), 94-1403(WUC), 94-1404(WUC), 94-1405(WUC), 94-1406(WUC), 94-1407(WUC), 94-1408(WUC), 94-1409(WUC), 94-1410(RNUM), 94-1411(RNUM), 94-1412(RNUM), 94-1413(RNUM), 94-1414(WUC), 94-1415(WUC), 94-1593(RNUM), 94-1594(RNUM),

Stock Water-Beneficial Use Amount: Unevaluated Group Total: 819 Prd of Use: 05/01-10/31
Comments: Quitchumpah Allotment

Wildlife: 1270 deer & 115 elk Prd of Use: 01/01-12/31
Acre Feet Contributed by this Right for this Use: Unevaluated
Comments: Quitchumpah Allotment

Water Use Group Number: 617789
Water Rights Appurtenant to the following use(s): 63-3361(RNUM), 63-3362(RNUM), 63-3363(RNUM), 63-3364(RNUM), 63-3365(RNUM), 63-3366(RNUM), 63-3367(RNUM), 63-3368(RNUM), 63-3369(RNUM), 63-3370(RNUM), 63-3371(RNUM), 63-3372(RNUM), 63-3373 (RNUM), 63-3374(RNUM), 63-3375(RNUM), 63-3376(RNUM), 63-3377(RNUM), 63-3378(RNUM), 63-3379(RNUM), 63-3380(RNUM), 63-3381(RNUM), 63-3382(RNUM), 63-3383(RNUM), 63-3384(RNUM), 63-3385(RNUM), 63-3386(RNUM), 63-3387(RNUM), 63-3388 (RNUM), 63-3389(DIL), 63-3390(RNUM), 63-3391(RNUM), 63-3392(RNUM), 63-3393(RNUM), 63-3394(RNUM), 63-3395(DIL), 63-3396 (RNUM), 63-3397(RNUM), 63-3398(RNUM), 63-3399(RNUM), 63-3400(RNUM), 63-3401(RNUM), 63-3402(RNUM), 63-3403(RNUM), 63-3404(RNUM), 63-3405(RNUM), 63-3406(RNUM), 63-3407(RNUM), 63-3408(RNUM), 63-3409(RNUM), 63-3410(RNUM), 63-3494 (RNUM), 63-3495(RNUM), 63-3496(RNUM), 63-3497(RNUM), 63-3498(RNUM), 63-3499(RNUM), 63-3500(RNUM), 63-3501(RNUM), 63-3502(RNUM), 63-3503(RNUM), 63-3504(RNUM), 63-3505(RNUM), 63-3506(RNUM), 63-3507(RNUM), 63-3508(RNUM), 63-3509 (RNUM), 63-3510(RNUM), 63-3511(RNUM), 63-3512(RNUM), 63-3513(RNUM), 63-3514(RNUM), 63-3515(RNUM), 63-3516(RNUM), 63-3517(RNUM), 63-3518(RNUM), 63-3519(RNUM), 63-3520(RNUM), 63-3521(RNUM), 63-3522(RNUM), 63-3523(RNUM), 63-3524 (RNUM), 63-3525(RNUM), 63-3526(RNUM), 63-3527(RNUM), 63-3528(RNUM), 63-3529(RNUM), 63-3530(RNUM), 63-3531(RNUM), 63-3532(RNUM), 63-3533(RNUM), 63-3534(RNUM), 63-3535(RNUM), 63-3536(RNUM), 63-3537(RNUM), 63-3538(RNUM), 63-3539 (RNUM), 63-3540(RNUM), 94-110(DIL), 94-111(DIL), 94-112(DIL), 94-113(RNUM), 94-114(RNUM), 94-115(RNUM), 94-116(RNUM), 94-117(RNUM), 94-118(RNUM), 94-119(RNUM), 94-120(RNUM), 94-121(RNUM), 94-122(RNUM), 94-123(RNUM), 94-124(RNUM), 94-125(RNUM), 94-126(RNUM), 94-127(RNUM), 94-128(RNUM), 94-129(RNUM), 94-130(RNUM), 94-131(RNUM), 94-132(RNUM), 94-133(RNUM), 94-134(RNUM), 94-135(RNUM), 94-218(DIL), 94-834(RNUM), 94-835(RNUM), 94-836(RNUM), 94-1130(RNUM), 94-1131 (RNUM), 94-1132(RNUM), 94-1386(RNUM), 94-1387(RNUM), 94-1388(RNUM), 94-1389(RNUM), 94-1390(RNUM), 94-1391(WUC), 94-1392(WUC), 94-1393(WUC), 94-1394(RNUM), 94-1395(RNUM), 94-1396(RNUM), 94-1397(RNUM), 94-1398(RNUM), 94-1399(RNUM), 94-1400(WUC), 94-1401(RNUM), 94-1402(RNUM), 94-1403(WUC), 94-1404(WUC), 94-1405(WUC), 94-1406(WUC), 94-1407(WUC), 94-1408(WUC), 94-1409(WUC), 94-1410(RNUM), 94-1411(RNUM), 94-1412(RNUM), 94-1413(RNUM), 94-1414(WUC), 94-1415(WUC), 94-1593(RNUM), 94-1594(RNUM),

Stock Water-Beneficial Use Amount: 14 ELUs Group Total: 81 Prd of Use: 05/01-10/31
Comments: Quitchumpah Allotment

Place of Use Stock

	North West Quarter				North East Quarter				South West Quarter				South East Quarter			
	NW	NE	SW	SE	NW	NE	SW	SE	NW	NE	SW	SE	NW	NE	SW	SE
Sec 35 T 21S R 4E SLBM																X

Use Totals - for 2 groups

Use Type	Sole Supply Total	Group Total
Stock Water:	Unevaluated ELUs	900 ELUs
Other:	Unevaluated acft	-

Other Comments

Map: Acord Lakes
This water right has been renumbered to water right 94-112 as the approval of sub-basin change application a41960, December 5, 2018.

Reservoir

Reservoir/Storage Name: Short Hollow Reservoir Dam Number:
Capacity: 0.2 acre-feet Area Inundated: 0 acres
Dam Height: 0 feet From: 01/01 to 12/31, inclusive

Area	North West Quarter				North East Quarter				South West Quarter				South East Quarter			
	NW	NE	SW	SE	NW	NE	SW	SE	NW	NE	SW	SE	NW	NE	SW	SE
Sec 35 T 21S R 4E SLBM																X

Small Dam Required? No

Services Agencies

Search Utah gov

Water Right Details

Open Classic View

Water Right: 94-124 Display/Refresh

Run Date: 6/24/2020 12:33:46 PM

Select Related Information

WARNING: Water Rights makes NO claims as to the accuracy of this data.

Water Right: 94-124 Application/Claim Number: Certificate Number:

Home Display
Scanned Documents
Print

View Map

Changes

a35187 (Filed: 12/31/2008) Withdrawn
a41960 (Filed: 08/31/2016) Approved

Owners

Name: USA Forest Service
Address: 324 - 25th Street
Ogden UT 84401

Interest: 100%

Remarks:

General

Type of Right: Diligence Claim Source of Info.: Proposed Determination **Status:** Renumbered

Quantity of Water: 0.015 CFS

Source: East Spring Canyon Spring #1
County: Sevier
Common Description:

Proposed Determin. Book: 94-1 Map: * Publication Date:

Land Owned by Applicant: County Tax Id#:

Dates

View More

Filing:
Filed:
Priority: / /1879 Decree/Class:

Advertising:
Protest End Date: Protested: Not Protested Hearing Held:

Approval:
State Engineer Action: Action Date:

Certification:
Proof Due Date:
Certificate Date: Lapsed, Etc. Date: Lapsed Letter Date:

Points of Diversion View Map

Points of Spring

(1) N 346 feet E 1078 feet from S4 corner, Sec 36 T 21S R 4E SLBM

Diverting Works: Source: East Spring Canyon Spring #1
Elevation: UTM: 464439.153, 4309507.917 (NAD83)
Stream Alteration Required: No

Water Uses View Map View Use Data

Water Use Group Number: 425880

Water Rights Appurtenant to the following use(s): 63-2685(RNUM), 63-2710(RNUM), 63-2711(RNUM), 63-2725(RNUM), 63-2726(RNUM), 63-2742(RNUM), 63-2743(RNUM), 63-2772(RNUM), 63-2773(RNUM), 63-3361(RNUM), 63-3362(RNUM), 63-3363(RNUM), 63-3364 (RNUM), 63-3365(RNUM), 63-3366(RNUM), 63-3367(RNUM), 63-3368(RNUM), 63-3369(RNUM), 63-3370(RNUM), 63-3371(RNUM), 63-3372(RNUM), 63-3373(RNUM), 63-3374(RNUM), 63-3375(RNUM), 63-3376(RNUM), 63-3377(RNUM), 63-3378(RNUM), 63-3379 (RNUM), 63-3380(RNUM), 63-3381(RNUM), 63-3382(RNUM), 63-3383(RNUM), 63-3384(RNUM), 63-3385(RNUM), 63-3386(RNUM), 63-3387(RNUM), 63-3388(RNUM), 63-3389(DIL), 63-3390(RNUM), 63-3391(RNUM), 63-3392(RNUM), 63-3393(RNUM), 63-3394(RNUM), 63-3395(DIL), 63-3396(RNUM), 63-3397(RNUM), 63-3398(RNUM), 63-3399(RNUM), 63-3400(RNUM), 63-3401(RNUM), 63-3402(RNUM), 63-3403(RNUM), 63-3404(RNUM), 63-3405(RNUM), 63-3406(RNUM), 63-3407(RNUM), 63-3408(RNUM), 63-3409(RNUM), 63-3410 (RNUM), 63-3494(RNUM), 63-3495(RNUM), 63-3496(RNUM), 63-3497(RNUM), 63-3498(RNUM), 63-3499(RNUM), 63-3500(RNUM), 63-3501(RNUM), 63-3502(RNUM), 63-3503(RNUM), 63-3504(RNUM), 63-3505(RNUM), 63-3506(RNUM), 63-3507(RNUM), 63-3508 (RNUM), 63-3509(RNUM), 63-3510(RNUM), 63-3511(RNUM), 63-3512(RNUM), 63-3513(RNUM), 63-3514(RNUM), 63-3515(RNUM), 63-3516(RNUM), 63-3517(RNUM), 63-3518(RNUM), 63-3519(RNUM), 63-3520(RNUM), 63-3521(RNUM), 63-3522(RNUM), 63-3523 (RNUM), 63-3524(RNUM), 63-3525(RNUM), 63-3526(RNUM), 63-3527(RNUM), 63-3528(RNUM), 63-3529(RNUM), 63-3530(RNUM), 63-3531(RNUM), 63-3532(RNUM), 63-3533(RNUM), 63-3534(RNUM), 63-3535(RNUM), 63-3536(RNUM), 63-3537(RNUM), 63-3538 (RNUM), 63-3539(RNUM), 63-3540(RNUM), 94-110(DIL), 94-111(DIL), 94-112(DIL), 94-113(RNUM), 94-114(RNUM), 94-115(RNUM), 94-116(RNUM), 94-117(RNUM), 94-118(RNUM), 94-119(RNUM), 94-120(RNUM), 94-121(RNUM), 94-122(RNUM), 94-123(RNUM), 94-124(RNUM), 94-125(RNUM), 94-126(RNUM), 94-127(RNUM), 94-128(RNUM), 94-129(RNUM), 94-130(RNUM), 94-131(RNUM),

94-132(RNUM), 94-133(RNUM), 94-134(RNUM), 94-135(RNUM), 94-218(DIL), 94-834(RNUM), 94-835(RNUM), 94-836(RNUM), 94-1130 (RNUM), 94-1131(RNUM), 94-1132(RNUM), 94-1386(RNUM), 94-1387(RNUM), 94-1388(RNUM), 94-1389(RNUM), 94-1390(RNUM), 94-1391(WUC), 94-1392(WUC), 94-1393(WUC), 94-1394(RNUM), 94-1395(RNUM), 94-1396(RNUM), 94-1397(RNUM), 94-1398(RNUM), 94-1399(RNUM), 94-1400(WUC), 94-1401(RNUM), 94-1402(RNUM), 94-1403(WUC), 94-1404(WUC), 94-1405(WUC), 94-1406(WUC), 94-1407(WUC), 94-1408(WUC), 94-1409(WUC), 94-1410(RNUM), 94-1411(RNUM), 94-1412(RNUM), 94-1413(RNUM), 94-1414(WUC), 94-1415(WUC), 94-1593(RNUM), 94-1594(RNUM),

Stock Water-Beneficial Use Amount: Unevaluated Group Total: 819 Prd of Use: 05/01-10/31
Comments: Quitchumpah Allotment

Wildlife: 1270 deer & 115 elk Prd of Use: 01/01-12/31
- Acre Feet Contributed by this Right for this Use: Unevaluated
Comments: Quitchumpah Allotment

Water Use Group Number: 617789

Water Rights Appurtenant to the following use(s): 63-3361(RNUM), 63-3362(RNUM), 63-3363(RNUM), 63-3364(RNUM), 63-3365(RNUM), 63-3366(RNUM), 63-3367(RNUM), 63-3368(RNUM), 63-3369(RNUM), 63-3370(RNUM), 63-3371(RNUM), 63-3372(RNUM), 63-3373 (RNUM), 63-3374(RNUM), 63-3375(RNUM), 63-3376(RNUM), 63-3377(RNUM), 63-3378(RNUM), 63-3379(RNUM), 63-3380(RNUM), 63-3381(RNUM), 63-3382(RNUM), 63-3383(RNUM), 63-3384(RNUM), 63-3385(RNUM), 63-3386(RNUM), 63-3387(RNUM), 63-3388 (RNUM), 63-3389(DIL), 63-3390(RNUM), 63-3391(RNUM), 63-3392(RNUM), 63-3393(RNUM), 63-3394(RNUM), 63-3395(DIL), 63-3396 (RNUM), 63-3397(RNUM), 63-3398(RNUM), 63-3399(RNUM), 63-3400(RNUM), 63-3401(RNUM), 63-3402(RNUM), 63-3403(RNUM), 63-3404(RNUM), 63-3405(RNUM), 63-3406(RNUM), 63-3407(RNUM), 63-3408(RNUM), 63-3409(RNUM), 63-3410(RNUM), 63-3494 (RNUM), 63-3495(RNUM), 63-3496(RNUM), 63-3497(RNUM), 63-3498(RNUM), 63-3499(RNUM), 63-3500(RNUM), 63-3501(RNUM), 63-3502(RNUM), 63-3503(RNUM), 63-3504(RNUM), 63-3505(RNUM), 63-3506(RNUM), 63-3507(RNUM), 63-3508(RNUM), 63-3509 (RNUM), 63-3510(RNUM), 63-3511(RNUM), 63-3512(RNUM), 63-3513(RNUM), 63-3514(RNUM), 63-3515(RNUM), 63-3516(RNUM), 63-3517(RNUM), 63-3518(RNUM), 63-3519(RNUM), 63-3520(RNUM), 63-3521(RNUM), 63-3522(RNUM), 63-3523(RNUM), 63-3524 (RNUM), 63-3525(RNUM), 63-3526(RNUM), 63-3527(RNUM), 63-3528(RNUM), 63-3529(RNUM), 63-3530(RNUM), 63-3531(RNUM), 63-3532(RNUM), 63-3533(RNUM), 63-3534(RNUM), 63-3535(RNUM), 63-3536(RNUM), 63-3537(RNUM), 63-3538(RNUM), 63-3539 (RNUM), 63-3540(RNUM), 94-110(DIL), 94-111(DIL), 94-112(DIL), 94-113(RNUM), 94-114(RNUM), 94-115(RNUM), 94-116(RNUM), 94-117(RNUM), 94-118(RNUM), 94-119(RNUM), 94-120(RNUM), 94-121(RNUM), 94-122(RNUM), 94-123(RNUM), 94-124(RNUM), 94-125(RNUM), 94-126(RNUM), 94-127(RNUM), 94-128(RNUM), 94-129(RNUM), 94-130(RNUM), 94-131(RNUM), 94-132(RNUM), 94-133(RNUM), 94-134(RNUM), 94-135(RNUM), 94-218(DIL), 94-834(RNUM), 94-835(RNUM), 94-836(RNUM), 94-1130(RNUM), 94-1131 (RNUM), 94-1132(RNUM), 94-1386(RNUM), 94-1387(RNUM), 94-1388(RNUM), 94-1389(RNUM), 94-1390(RNUM), 94-1391(WUC), 94-1392(WUC), 94-1393(WUC), 94-1394(RNUM), 94-1395(RNUM), 94-1396(RNUM), 94-1397(RNUM), 94-1398(RNUM), 94-1399(RNUM), 94-1400(WUC), 94-1401(RNUM), 94-1402(RNUM), 94-1403(WUC), 94-1404(WUC), 94-1405(WUC), 94-1406(WUC), 94-1407(WUC), 94-1408(WUC), 94-1409(WUC), 94-1410(RNUM), 94-1411(RNUM), 94-1412(RNUM), 94-1413(RNUM), 94-1414(WUC), 94-1415(WUC), 94-1593(RNUM), 94-1594(RNUM),

Stock Water-Beneficial Use Amount: 14 ELUs Group Total: 81 Prd of Use: 05/01-10/31
Comments: Quitchumpah Allotment

Place of Use Stock

	North West Quarter				North East Quarter				South West Quarter				South East Quarter			
	NW	NE	SW	SE	NW	NE	SW	SE	NW	NE	SW	SE	NW	NE	SW	SE
Sec 36 T 21S R 4E SLBM															X	

Use Totals - for 2 groups

Use Type	Sole Supply Total	Group Total
Stock Water:	Unevaluated ELUs	900 ELUs
Other:	Unevaluated acft	-

Other Comments

Map: Acord Lakes
This water right has been renumbered to water right 94-112 as the approval of sub-basin change application a41960, December 5, 2018.

Services Agencies

Search Utah.gov

Water Right Details

Open Classic View

Water Right: 94-125 Display/Refresh

Run Date: 6/24/2020 12:37:56 PM

Select Related Information

WARNING: Water Rights makes NO claims as to the accuracy of this data

Water Right: 94-125 Application/Claim Number: Certificate Number:

Home Display
Scanned Documents
Print

View Map

Changes

a35187 (Filed: 12/31/2008) Withdrawn
a41960 (Filed: 08/31/2016) Approved

Owners

Name: USA Forest Service
Address: 324 - 25th Street
Ogden UT 84401

Interest: 100%

Remarks:

General

Type of Right: Diligence Claim Source of Info.: Proposed Determination **Status:** Renumbered

Quantity of Water: 0.015 CFS

Source: East Spring Canyon Spring #2
County: Sevier
Common Description:

Proposed Determin. Book: 94-1 Map: * Publication Date:

Land Owned by Applicant: County Tax Id#:

Dates

View More

Filing:
Filed:
Priority: / /1879 Decree/Class:

Advertising:
Protest End Date: Protested: Not Protested Hearing Held:

Approval:
State Engineer Action: Action Date:

Certification:
Proof Due Date:
Certificate Date: Lapsed, Etc. Date: Lapsed Letter Date:

Points of Diversion View Map

Points of Spring

(1) N 1550 feet W 450 feet from SE corner, Sec 01 T 22S R 4E SLBM

Diverting Works: Source: East Spring Canyon Spring #2
Elevation: UTM: 464767.952, 4308385.404 (NAD83)
Stream Alteration Required: No

Water Uses View Map View Use Data

Water Use Group Number: 425880

Water Rights Appurtenant to the following use(s): 63-2685(RNUM), 63-2710(RNUM), 63-2711(RNUM), 63-2725(RNUM), 63-2726(RNUM), 63-2742(RNUM), 63-2743(RNUM), 63-2772(RNUM), 63-2773(RNUM), 63-3361(RNUM), 63-3362(RNUM), 63-3363(RNUM), 63-3364 (RNUM), 63-3365(RNUM), 63-3366(RNUM), 63-3367(RNUM), 63-3368(RNUM), 63-3369(RNUM), 63-3370(RNUM), 63-3371(RNUM), 63-3372(RNUM), 63-3373(RNUM), 63-3374(RNUM), 63-3375(RNUM), 63-3376(RNUM), 63-3377(RNUM), 63-3378(RNUM), 63-3379 (RNUM), 63-3380(RNUM), 63-3381(RNUM), 63-3382(RNUM), 63-3383(RNUM), 63-3384(RNUM), 63-3385(RNUM), 63-3386(RNUM), 63-3387(RNUM), 63-3388(RNUM), 63-3389(DIL), 63-3390(RNUM), 63-3391(RNUM), 63-3392(RNUM), 63-3393(RNUM), 63-3394(RNUM), 63-3395(DIL), 63-3396(RNUM), 63-3397(RNUM), 63-3398(RNUM), 63-3399(RNUM), 63-3400(RNUM), 63-3401(RNUM), 63-3402(RNUM), 63-3403(RNUM), 63-3404(RNUM), 63-3405(RNUM), 63-3406(RNUM), 63-3407(RNUM), 63-3408(RNUM), 63-3409(RNUM), 63-3410 (RNUM), 63-3494(RNUM), 63-3495(RNUM), 63-3496(RNUM), 63-3497(RNUM), 63-3498(RNUM), 63-3499(RNUM), 63-3500(RNUM), 63-3501(RNUM), 63-3502(RNUM), 63-3503(RNUM), 63-3504(RNUM), 63-3505(RNUM), 63-3506(RNUM), 63-3507(RNUM), 63-3508 (RNUM), 63-3509(RNUM), 63-3510(RNUM), 63-3511(RNUM), 63-3512(RNUM), 63-3513(RNUM), 63-3514(RNUM), 63-3515(RNUM), 63-3516(RNUM), 63-3517(RNUM), 63-3518(RNUM), 63-3519(RNUM), 63-3520(RNUM), 63-3521(RNUM), 63-3522(RNUM), 63-3523 (RNUM), 63-3524(RNUM), 63-3525(RNUM), 63-3526(RNUM), 63-3527(RNUM), 63-3528(RNUM), 63-3529(RNUM), 63-3530(RNUM), 63-3531(RNUM), 63-3532(RNUM), 63-3533(RNUM), 63-3534(RNUM), 63-3535(RNUM), 63-3536(RNUM), 63-3537(RNUM), 63-3538 (RNUM), 63-3539(RNUM), 63-3540(RNUM), 94-110(DIL), 94-111(DIL), 94-112(DIL), 94-113(RNUM), 94-114(RNUM), 94-115(RNUM), 94-116(RNUM), 94-117(RNUM), 94-118(RNUM), 94-119(RNUM), 94-120(RNUM), 94-121(RNUM), 94-122(RNUM), 94-123(RNUM), 94-124(RNUM), 94-125(RNUM), 94-126(RNUM), 94-127(RNUM), 94-128(RNUM), 94-129(RNUM), 94-130(RNUM), 94-131(RNUM),

94-132(RNUM), 94-133(RNUM), 94-134(RNUM), 94-135(RNUM), 94-218(DIL), 94-834(RNUM), 94-835(RNUM), 94-836(RNUM), 94-1130 (RNUM), 94-1131(RNUM), 94-1132(RNUM), 94-1386(RNUM), 94-1387(RNUM), 94-1388(RNUM), 94-1389(RNUM), 94-1390(RNUM), 94-1391(WUC), 94-1392(WUC), 94-1393(WUC), 94-1394(RNUM), 94-1395(RNUM), 94-1396(RNUM), 94-1397(RNUM), 94-1398(RNUM), 94-1399(RNUM), 94-1400(WUC), 94-1401(RNUM), 94-1402(RNUM), 94-1403(WUC), 94-1404(WUC), 94-1405(WUC), 94-1406(WUC), 94-1407(WUC), 94-1408(WUC), 94-1409(WUC), 94-1410(RNUM), 94-1411(RNUM), 94-1412(RNUM), 94-1413(RNUM), 94-1414(WUC), 94-1415(WUC), 94-1593(RNUM), 94-1594(RNUM).

Stock Water-Beneficial Use Amount: Unevaluated Group Total: 819 Prd of Use: 05/01-10/31
Comments: Quitchumpah Allotment

Wildlife: 1270 deer & 115 elk Prd of Use: 01/01-12/31
Acre Feet Contributed by this Right for this Use: Unevaluated
Comments: Quitchumpah Allotment

Water Use Group Number: 617789
Water Rights Appurtenant to the following use(s): 63-3361(RNUM), 63-3362(RNUM), 63-3363(RNUM), 63-3364(RNUM), 63-3365(RNUM), 63-3366(RNUM), 63-3367(RNUM), 63-3368(RNUM), 63-3369(RNUM), 63-3370(RNUM), 63-3371(RNUM), 63-3372(RNUM), 63-3373 (RNUM), 63-3374(RNUM), 63-3375(RNUM), 63-3376(RNUM), 63-3377(RNUM), 63-3378(RNUM), 63-3379(RNUM), 63-3380(RNUM), 63-3381(RNUM), 63-3382(RNUM), 63-3383(RNUM), 63-3384(RNUM), 63-3385(RNUM), 63-3386(RNUM), 63-3387(RNUM), 63-3388 (RNUM), 63-3389(DIL), 63-3390(RNUM), 63-3391(RNUM), 63-3392(RNUM), 63-3393(RNUM), 63-3394(RNUM), 63-3395(DIL), 63-3396 (RNUM), 63-3397(RNUM), 63-3398(RNUM), 63-3399(RNUM), 63-3400(RNUM), 63-3401(RNUM), 63-3402(RNUM), 63-3403(RNUM), 63-3404(RNUM), 63-3405(RNUM), 63-3406(RNUM), 63-3407(RNUM), 63-3408(RNUM), 63-3409(RNUM), 63-3410(RNUM), 63-3494 (RNUM), 63-3495(RNUM), 63-3496(RNUM), 63-3497(RNUM), 63-3498(RNUM), 63-3499(RNUM), 63-3500(RNUM), 63-3501(RNUM), 63-3502(RNUM), 63-3503(RNUM), 63-3504(RNUM), 63-3505(RNUM), 63-3506(RNUM), 63-3507(RNUM), 63-3508(RNUM), 63-3509 (RNUM), 63-3510(RNUM), 63-3511(RNUM), 63-3512(RNUM), 63-3513(RNUM), 63-3514(RNUM), 63-3515(RNUM), 63-3516(RNUM), 63-3517(RNUM), 63-3518(RNUM), 63-3519(RNUM), 63-3520(RNUM), 63-3521(RNUM), 63-3522(RNUM), 63-3523(RNUM), 63-3524 (RNUM), 63-3525(RNUM), 63-3526(RNUM), 63-3527(RNUM), 63-3528(RNUM), 63-3529(RNUM), 63-3530(RNUM), 63-3531(RNUM), 63-3532(RNUM), 63-3533(RNUM), 63-3534(RNUM), 63-3535(RNUM), 63-3536(RNUM), 63-3537(RNUM), 63-3538(RNUM), 63-3539 (RNUM), 63-3540(RNUM), 94-110(DIL), 94-111(DIL), 94-112(DIL), 94-113(RNUM), 94-114(RNUM), 94-115(RNUM), 94-116(RNUM), 94-117(RNUM), 94-118(RNUM), 94-119(RNUM), 94-120(RNUM), 94-121(RNUM), 94-122(RNUM), 94-123(RNUM), 94-124(RNUM), 94-125(RNUM), 94-126(RNUM), 94-127(RNUM), 94-128(RNUM), 94-129(RNUM), 94-130(RNUM), 94-131(RNUM), 94-132(RNUM), 94-133(RNUM), 94-134(RNUM), 94-135(RNUM), 94-218(DIL), 94-834(RNUM), 94-835(RNUM), 94-836(RNUM), 94-1130(RNUM), 94-1131 (RNUM), 94-1132(RNUM), 94-1386(RNUM), 94-1387(RNUM), 94-1388(RNUM), 94-1389(RNUM), 94-1390(RNUM), 94-1391(WUC), 94-1392(WUC), 94-1393(WUC), 94-1394(RNUM), 94-1395(RNUM), 94-1396(RNUM), 94-1397(RNUM), 94-1398(RNUM), 94-1399(RNUM), 94-1400(WUC), 94-1401(RNUM), 94-1402(RNUM), 94-1403(WUC), 94-1404(WUC), 94-1405(WUC), 94-1406(WUC), 94-1407(WUC), 94-1408(WUC), 94-1409(WUC), 94-1410(RNUM), 94-1411(RNUM), 94-1412(RNUM), 94-1413(RNUM), 94-1414(WUC), 94-1415(WUC), 94-1593(RNUM), 94-1594(RNUM).

Stock Water-Beneficial Use Amount: 14 ELUs Group Total: 81 Prd of Use: 05/01-10/31
Comments: Quitchumpah Allotment

Place of Use Stock

	North West Quarter				North East Quarter				South West Quarter				South East Quarter			
	NW	NE	SW	SE	NW	NE	SW	SE	NW	NE	SW	SE	NW	NE	SW	SE
Sec 01 T 22S R 4E SLB&M														X		

Use Totals - for 2 groups

Use Type	Sole Supply Total	Group Total
Stock Water:	Unevaluated ELUs	900 ELUs
Other:	Unevaluated acft	-

Other Comments

Map: Acord Lakes
This water right has been renumbered to water right 94-112 as the approval of sub-basin change application a41960, December 5, 2018.

Services Agencies

Search Utah.gov

Water Right Details

Open Classic View

Water Right: 94-126 Display/Refresh

Run Date: 6/18/2020 7:40:04 AM

Select Related Information

WARNING: Water Rights makes NO claims as to the accuracy of this data

Water Right: 94-126 Application/Claim Number: Certificate Number:

Home Display
Scanned Documents
Print

View Map

Changes

a35187 (Filed: 12/31/2008) Withdrawn
a41960 (Filed: 08/31/2016) Approved

Owners

Name: USA Forest Service
Address: 324 - 25th Street
Ogden UT 84401

Interest: 100%

Remarks:

General

Type of Right: Diligence Claim Source of Info.: Proposed Determination **Status:** Renumbered

Quantity of Water: 0.015 CFS

Source: Tributary to Mud Spring Hollow
County: Sevier
Common Description:

Proposed Determin. Book: 94-1 Map: Publication Date:

Land Owned by Applicant: County Tax Id#:

Dates

View More

Filing:
Filed:
Priority: / /1879 Decree/Class:

Advertising:
Protest End Date: Protested: Not Protested Hearing Held:

Approval:
State Engineer Action: Action Date:

Certification:
Proof Due Date:
Certificate Date: Lapsed, Etc. Date: Lapsed Letter Date:

Points of Diversion View Map

Points of Spring

(1) S 332 feet W 1891 feet from E4 corner, Sec 27 T 21S R 4E SLBM

Diverting Works: Source: Tributary to Mud Springs Hollow
Elevation: UTM: 461142.096, 4311738.225 (NAD83)
Stream Alteration Required: No

Water Uses View Map View Use Data

Water Use Group Number: 425880

Water Rights Appurtenant to the following use(s): 63-2685(RNUM), 63-2710(RNUM), 63-2711(RNUM), 63-2725(RNUM), 63-2726(RNUM), 63-2742(RNUM), 63-2743(RNUM), 63-2772(RNUM), 63-2773(RNUM), 63-3361(RNUM), 63-3362(RNUM), 63-3363(RNUM), 63-3364 (RNUM), 63-3365(RNUM), 63-3366(RNUM), 63-3367(RNUM), 63-3368(RNUM), 63-3369(RNUM), 63-3370(RNUM), 63-3371(RNUM), 63-3372(RNUM), 63-3373(RNUM), 63-3374(RNUM), 63-3375(RNUM), 63-3376(RNUM), 63-3377(RNUM), 63-3378(RNUM), 63-3379 (RNUM), 63-3380(RNUM), 63-3381(RNUM), 63-3382(RNUM), 63-3383(RNUM), 63-3384(RNUM), 63-3385(RNUM), 63-3386(RNUM), 63-3387(RNUM), 63-3388(RNUM), 63-3389(DIL), 63-3390(RNUM), 63-3391(RNUM), 63-3392(RNUM), 63-3393(RNUM), 63-3394(RNUM), 63-3395(DIL), 63-3396(RNUM), 63-3397(RNUM), 63-3398(RNUM), 63-3399(RNUM), 63-3400(RNUM), 63-3401(RNUM), 63-3402(RNUM), 63-3403(RNUM), 63-3404(RNUM), 63-3405(RNUM), 63-3406(RNUM), 63-3407(RNUM), 63-3408(RNUM), 63-3409(RNUM), 63-3410 (RNUM), 63-3494(RNUM), 63-3495(RNUM), 63-3496(RNUM), 63-3497(RNUM), 63-3498(RNUM), 63-3499(RNUM), 63-3500(RNUM), 63-3501(RNUM), 63-3502(RNUM), 63-3503(RNUM), 63-3504(RNUM), 63-3505(RNUM), 63-3506(RNUM), 63-3507(RNUM), 63-3508 (RNUM), 63-3509(RNUM), 63-3510(RNUM), 63-3511(RNUM), 63-3512(RNUM), 63-3513(RNUM), 63-3514(RNUM), 63-3515(RNUM), 63-3516(RNUM), 63-3517(RNUM), 63-3518(RNUM), 63-3519(RNUM), 63-3520(RNUM), 63-3521(RNUM), 63-3522(RNUM), 63-3523 (RNUM), 63-3524(RNUM), 63-3525(RNUM), 63-3526(RNUM), 63-3527(RNUM), 63-3528(RNUM), 63-3529(RNUM), 63-3530(RNUM), 63-3531(RNUM), 63-3532(RNUM), 63-3533(RNUM), 63-3534(RNUM), 63-3535(RNUM), 63-3536(RNUM), 63-3537(RNUM), 63-3538 (RNUM), 63-3539(RNUM), 63-3540(RNUM), 94-110(DIL), 94-111(DIL), 94-112(DIL), 94-113(RNUM), 94-114(RNUM), 94-115(RNUM), 94-116(RNUM), 94-117(RNUM), 94-118(RNUM), 94-119(RNUM), 94-120(RNUM), 94-121(RNUM), 94-122(RNUM), 94-123(RNUM), 94-124(RNUM), 94-125(RNUM), 94-126(RNUM), 94-127(RNUM), 94-128(RNUM), 94-129(RNUM), 94-130(RNUM), 94-131(RNUM),

94-132(RNUM), 94-133(RNUM), 94-134(RNUM), 94-135(RNUM), 94-218(DIL), 94-834(RNUM), 94-835(RNUM), 94-836(RNUM), 94-1130 (RNUM), 94-1131(RNUM), 94-1132(RNUM), 94-1386(RNUM), 94-1387(RNUM), 94-1388(RNUM), 94-1389(RNUM), 94-1390(RNUM), 94-1391(WUC), 94-1392(WUC), 94-1393(WUC), 94-1394(RNUM), 94-1395(RNUM), 94-1396(RNUM), 94-1397(RNUM), 94-1398(RNUM), 94-1399(RNUM), 94-1400(WUC), 94-1401(RNUM), 94-1402(RNUM), 94-1403(WUC), 94-1404(WUC), 94-1405(WUC), 94-1406(WUC), 94-1407(WUC), 94-1408(WUC), 94-1409(WUC), 94-1410(RNUM), 94-1411(RNUM), 94-1412(RNUM), 94-1413(RNUM), 94-1414(WUC), 94-1415(WUC), 94-1593(RNUM), 94-1594(RNUM).

Stock Water-Beneficial Use Amount: Unevaluated Group Total: 819 Prd of Use: 05/01-10/31
Comments: Quitchumpah Allotment

Wildlife: 1270 deer & 115 elk Prd of Use: 01/01-12/31
Acre Feet Contributed by this Right for this Use: Unevaluated
Comments: Quitchumpah Allotment

Water Use Group Number: 617789
Water Rights Appurtenant to the following use(s): 63-3361(RNUM), 63-3362(RNUM), 63-3363(RNUM), 63-3364(RNUM), 63-3365(RNUM), 63-3366(RNUM), 63-3367(RNUM), 63-3368(RNUM), 63-3369(RNUM), 63-3370(RNUM), 63-3371(RNUM), 63-3372(RNUM), 63-3373 (RNUM), 63-3374(RNUM), 63-3375(RNUM), 63-3376(RNUM), 63-3377(RNUM), 63-3378(RNUM), 63-3379(RNUM), 63-3380(RNUM), 63-3381(RNUM), 63-3382(RNUM), 63-3383(RNUM), 63-3384(RNUM), 63-3385(RNUM), 63-3386(RNUM), 63-3387(RNUM), 63-3388 (RNUM), 63-3389(DIL), 63-3390(RNUM), 63-3391(RNUM), 63-3392(RNUM), 63-3393(RNUM), 63-3394(RNUM), 63-3395(DIL), 63-3396 (RNUM), 63-3397(RNUM), 63-3398(RNUM), 63-3399(RNUM), 63-3400(RNUM), 63-3401(RNUM), 63-3402(RNUM), 63-3403(RNUM), 63-3404(RNUM), 63-3405(RNUM), 63-3406(RNUM), 63-3407(RNUM), 63-3408(RNUM), 63-3409(RNUM), 63-3410(RNUM), 63-3494 (RNUM), 63-3495(RNUM), 63-3496(RNUM), 63-3497(RNUM), 63-3498(RNUM), 63-3499(RNUM), 63-3500(RNUM), 63-3501(RNUM), 63-3502(RNUM), 63-3503(RNUM), 63-3504(RNUM), 63-3505(RNUM), 63-3506(RNUM), 63-3507(RNUM), 63-3508(RNUM), 63-3509 (RNUM), 63-3510(RNUM), 63-3511(RNUM), 63-3512(RNUM), 63-3513(RNUM), 63-3514(RNUM), 63-3515(RNUM), 63-3516(RNUM), 63-3517(RNUM), 63-3518(RNUM), 63-3519(RNUM), 63-3520(RNUM), 63-3521(RNUM), 63-3522(RNUM), 63-3523(RNUM), 63-3524 (RNUM), 63-3525(RNUM), 63-3526(RNUM), 63-3527(RNUM), 63-3528(RNUM), 63-3529(RNUM), 63-3530(RNUM), 63-3531(RNUM), 63-3532(RNUM), 63-3533(RNUM), 63-3534(RNUM), 63-3535(RNUM), 63-3536(RNUM), 63-3537(RNUM), 63-3538(RNUM), 63-3539 (RNUM), 63-3540(RNUM), 94-110(DIL), 94-111(DIL), 94-112(DIL), 94-113(RNUM), 94-114(RNUM), 94-115(RNUM), 94-116(RNUM), 94-117(RNUM), 94-118(RNUM), 94-119(RNUM), 94-120(RNUM), 94-121(RNUM), 94-122(RNUM), 94-123(RNUM), 94-124(RNUM), 94-125(RNUM), 94-126(RNUM), 94-127(RNUM), 94-128(RNUM), 94-129(RNUM), 94-130(RNUM), 94-131(RNUM), 94-132(RNUM), 94-133(RNUM), 94-134(RNUM), 94-135(RNUM), 94-218(DIL), 94-834(RNUM), 94-835(RNUM), 94-836(RNUM), 94-1130(RNUM), 94-1131 (RNUM), 94-1132(RNUM), 94-1386(RNUM), 94-1387(RNUM), 94-1388(RNUM), 94-1389(RNUM), 94-1390(RNUM), 94-1391(WUC), 94-1392(WUC), 94-1393(WUC), 94-1394(RNUM), 94-1395(RNUM), 94-1396(RNUM), 94-1397(RNUM), 94-1398(RNUM), 94-1399(RNUM), 94-1400(WUC), 94-1401(RNUM), 94-1402(RNUM), 94-1403(WUC), 94-1404(WUC), 94-1405(WUC), 94-1406(WUC), 94-1407(WUC), 94-1408(WUC), 94-1409(WUC), 94-1410(RNUM), 94-1411(RNUM), 94-1412(RNUM), 94-1413(RNUM), 94-1414(WUC), 94-1415(WUC), 94-1593(RNUM), 94-1594(RNUM).

Stock Water-Beneficial Use Amount: 14 ELUs Group Total: 81 Prd of Use: 05/01-10/31
Comments: Quitchumpah Allotment

Place of Use Stock

	North West Quarter				North East Quarter				South West Quarter				South East Quarter			
	NW	NE	SW	SE	NW	NE	SW	SE	NW	NE	SW	SE	NW	NE	SW	SE
Sec 27 T 21S R 4E SLBM													X			

Use Totals - for 2 groups

Use Type	Sole Supply Total	Group Total
Stock Water:	Unevaluated ELUs	900 ELUs
Other:	Unevaluated acft	-

Other Comments

Map: Acord Lakes
This water right has been renumbered to water right 94-112 as the approval of sub-basin change application a41960, December 5, 2018.

Services Agencies

Search Utah.gov

Water Right Details

Open Classic View

Water Right: 94-127 Display/Refresh

Run Date: 6/24/2020 12:39:50 PM

Select Related Information

WARNING: Water Rights makes NO claims as to the accuracy of this data

Water Right: 94-127 Application/Claim Number: Certificate Number:

Home Display
Scanned Documents
Print

View Map

Changes

a35187 (Filed: 12/31/2008) Withdrawn
a41960 (Filed: 08/31/2016) Approved

Owners

Name: USA Forest Service
Address: 324 - 25th Street
Ogden UT 84401

Interest: 100%

Remarks:

General

Type of Right: Diligence Claim Source of Info.: Proposed Determination **Status:** Renumbered

Quantity of Water:

Source: Mud Spring Hollow (Lower Spring)
County: Sevier
Common Description:

Proposed Determin. Book: 94-1 Map: * Publication Date:

Land Owned by Applicant: County Tax Id#:

Dates

View More

Filing:
Filed:
Priority: / /1879 Decree/Class:

Advertising:
Protest End Date: Protested: Not Protested Hearing Held:

Approval:
State Engineer Action: Action Date:

Certification:
Proof Due Date:
Certificate Date: Lapsed, Etc. Date: Lapsed Letter Date:

Points of Diversion View Map

Points of Diversion - Surface

(1) S 908 feet W 35 feet from N4 corner, Sec 02 T 22S R 4E SLBM

Diverting Works: Lower Mud Springs Pond Source: Mud Spring Hollow (Lower Spring)
Elevation: UTM: 462498.842, 4309138.669 (NAD83)
Stream Alteration Required: No

Water Uses View Map View Use Data

Water Use Group Number: 425880

Water Rights Appurtenant to the following use(s): 63-2685(RNUM), 63-2710(RNUM), 63-2711(RNUM), 63-2725(RNUM), 63-2726(RNUM), 63-2742(RNUM), 63-2743(RNUM), 63-2772(RNUM), 63-2773(RNUM), 63-3361(RNUM), 63-3362(RNUM), 63-3363(RNUM), 63-3364 (RNUM), 63-3365(RNUM), 63-3366(RNUM), 63-3367(RNUM), 63-3368(RNUM), 63-3369(RNUM), 63-3370(RNUM), 63-3371(RNUM), 63-3372(RNUM), 63-3373(RNUM), 63-3374(RNUM), 63-3375(RNUM), 63-3376(RNUM), 63-3377(RNUM), 63-3378(RNUM), 63-3379 (RNUM), 63-3380(RNUM), 63-3381(RNUM), 63-3382(RNUM), 63-3383(RNUM), 63-3384(RNUM), 63-3385(RNUM), 63-3386(RNUM), 63-3387(RNUM), 63-3388(RNUM), 63-3389(DIL), 63-3390(RNUM), 63-3391(RNUM), 63-3392(RNUM), 63-3393(RNUM), 63-3394(RNUM), 63-3395(DIL), 63-3396(RNUM), 63-3397(RNUM), 63-3398(RNUM), 63-3399(RNUM), 63-3400(RNUM), 63-3401(RNUM), 63-3402(RNUM), 63-3403(RNUM), 63-3404(RNUM), 63-3405(RNUM), 63-3406(RNUM), 63-3407(RNUM), 63-3408(RNUM), 63-3409(RNUM), 63-3410 (RNUM), 63-3494(RNUM), 63-3495(RNUM), 63-3496(RNUM), 63-3497(RNUM), 63-3498(RNUM), 63-3499(RNUM), 63-3500(RNUM), 63-3501(RNUM), 63-3502(RNUM), 63-3503(RNUM), 63-3504(RNUM), 63-3505(RNUM), 63-3506(RNUM), 63-3507(RNUM), 63-3508 (RNUM), 63-3509(RNUM), 63-3510(RNUM), 63-3511(RNUM), 63-3512(RNUM), 63-3513(RNUM), 63-3514(RNUM), 63-3515(RNUM), 63-3516(RNUM), 63-3517(RNUM), 63-3518(RNUM), 63-3519(RNUM), 63-3520(RNUM), 63-3521(RNUM), 63-3522(RNUM), 63-3523 (RNUM), 63-3524(RNUM), 63-3525(RNUM), 63-3526(RNUM), 63-3527(RNUM), 63-3528(RNUM), 63-3529(RNUM), 63-3530(RNUM), 63-3531(RNUM), 63-3532(RNUM), 63-3533(RNUM), 63-3534(RNUM), 63-3535(RNUM), 63-3536(RNUM), 63-3537(RNUM), 63-3538 (RNUM), 63-3539(RNUM), 63-3540(RNUM), 94-110(DIL), 94-111(DIL), 94-112(DIL), 94-113(RNUM), 94-114(RNUM), 94-115(RNUM), 94-116(RNUM), 94-117(RNUM), 94-118(RNUM), 94-119(RNUM), 94-120(RNUM), 94-121(RNUM), 94-122(RNUM), 94-123(RNUM), 94-124(RNUM), 94-125(RNUM), 94-126(RNUM), 94-127(RNUM), 94-128(RNUM), 94-129(RNUM), 94-130(RNUM), 94-131(RNUM),

94-132(RNUM), 94-133(RNUM), 94-134(RNUM), 94-135(RNUM), 94-218(DIL), 94-834(RNUM), 94-835(RNUM), 94-836(RNUM), 94-1130 (RNUM), 94-1131(RNUM), 94-1132(RNUM), 94-1386(RNUM), 94-1387(RNUM), 94-1388(RNUM), 94-1389(RNUM), 94-1390(RNUM), 94-1391(WUC), 94-1392(WUC), 94-1393(WUC), 94-1394(RNUM), 94-1395(RNUM), 94-1396(RNUM), 94-1397(RNUM), 94-1398(RNUM), 94-1399(RNUM), 94-1400(WUC), 94-1401(RNUM), 94-1402(RNUM), 94-1403(WUC), 94-1404(WUC), 94-1405(WUC), 94-1406(WUC), 94-1407(WUC), 94-1408(WUC), 94-1409(WUC), 94-1410(RNUM), 94-1411(RNUM), 94-1412(RNUM), 94-1413(RNUM), 94-1414(WUC), 94-1415(WUC), 94-1593(RNUM), 94-1594(RNUM),

Stock Water-Beneficial Use Amount: Unevaluated Group Total: 819 Prd of Use: 05/01-10/31
Comments: Quitchumpah Allotment

Wildlife: 1270 deer & 115 elk Prd of Use: 01/01-12/31
Acre Feet Contributed by this Right for this Use: Unevaluated
Comments: Quitchumpah Allotment

Water Use Group Number: 617789
Water Rights Appurtenant to the following use(s): 63-3361(RNUM), 63-3362(RNUM), 63-3363(RNUM), 63-3364(RNUM), 63-3365(RNUM), 63-3366(RNUM), 63-3367(RNUM), 63-3368(RNUM), 63-3369(RNUM), 63-3370(RNUM), 63-3371(RNUM), 63-3372(RNUM), 63-3373 (RNUM), 63-3374(RNUM), 63-3375(RNUM), 63-3376(RNUM), 63-3377(RNUM), 63-3378(RNUM), 63-3379(RNUM), 63-3380(RNUM), 63-3381(RNUM), 63-3382(RNUM), 63-3383(RNUM), 63-3384(RNUM), 63-3385(RNUM), 63-3386(RNUM), 63-3387(RNUM), 63-3388 (RNUM), 63-3389(DIL), 63-3390(RNUM), 63-3391(RNUM), 63-3392(RNUM), 63-3393(RNUM), 63-3394(RNUM), 63-3395(DIL), 63-3396 (RNUM), 63-3397(RNUM), 63-3398(RNUM), 63-3399(RNUM), 63-3400(RNUM), 63-3401(RNUM), 63-3402(RNUM), 63-3403(RNUM), 63-3404(RNUM), 63-3405(RNUM), 63-3406(RNUM), 63-3407(RNUM), 63-3408(RNUM), 63-3409(RNUM), 63-3410(RNUM), 63-3494 (RNUM), 63-3495(RNUM), 63-3496(RNUM), 63-3497(RNUM), 63-3498(RNUM), 63-3499(RNUM), 63-3500(RNUM), 63-3501(RNUM), 63-3502(RNUM), 63-3503(RNUM), 63-3504(RNUM), 63-3505(RNUM), 63-3506(RNUM), 63-3507(RNUM), 63-3508(RNUM), 63-3509 (RNUM), 63-3510(RNUM), 63-3511(RNUM), 63-3512(RNUM), 63-3513(RNUM), 63-3514(RNUM), 63-3515(RNUM), 63-3516(RNUM), 63-3517(RNUM), 63-3518(RNUM), 63-3519(RNUM), 63-3520(RNUM), 63-3521(RNUM), 63-3522(RNUM), 63-3523(RNUM), 63-3524 (RNUM), 63-3525(RNUM), 63-3526(RNUM), 63-3527(RNUM), 63-3528(RNUM), 63-3529(RNUM), 63-3530(RNUM), 63-3531(RNUM), 63-3532(RNUM), 63-3533(RNUM), 63-3534(RNUM), 63-3535(RNUM), 63-3536(RNUM), 63-3537(RNUM), 63-3538(RNUM), 63-3539 (RNUM), 63-3540(RNUM), 94-110(DIL), 94-111(DIL), 94-112(DIL), 94-113(RNUM), 94-114(RNUM), 94-115(RNUM), 94-116(RNUM), 94-117(RNUM), 94-118(RNUM), 94-119(RNUM), 94-120(RNUM), 94-121(RNUM), 94-122(RNUM), 94-123(RNUM), 94-124(RNUM), 94-125(RNUM), 94-126(RNUM), 94-127(RNUM), 94-128(RNUM), 94-129(RNUM), 94-130(RNUM), 94-131(RNUM), 94-132(RNUM), 94-133(RNUM), 94-134(RNUM), 94-135(RNUM), 94-218(DIL), 94-834(RNUM), 94-835(RNUM), 94-836(RNUM), 94-1130(RNUM), 94-1131 (RNUM), 94-1132(RNUM), 94-1386(RNUM), 94-1387(RNUM), 94-1388(RNUM), 94-1389(RNUM), 94-1390(RNUM), 94-1391(WUC), 94-1392(WUC), 94-1393(WUC), 94-1394(RNUM), 94-1395(RNUM), 94-1396(RNUM), 94-1397(RNUM), 94-1398(RNUM), 94-1399(RNUM), 94-1400(WUC), 94-1401(RNUM), 94-1402(RNUM), 94-1403(WUC), 94-1404(WUC), 94-1405(WUC), 94-1406(WUC), 94-1407(WUC), 94-1408(WUC), 94-1409(WUC), 94-1410(RNUM), 94-1411(RNUM), 94-1412(RNUM), 94-1413(RNUM), 94-1414(WUC), 94-1415(WUC), 94-1593(RNUM), 94-1594(RNUM),

Stock Water-Beneficial Use Amount: 14 ELUs Group Total: 81 Prd of Use: 05/01-10/31
Comments: Quitchumpah Allotment

Place of Use Stock

	North West Quarter				North East Quarter				South West Quarter				South East Quarter			
	NW	NE	SW	SE	NW	NE	SW	SE	NW	NE	SW	SE	NW	NE	SW	SE
Sec 02 T 22S R 4E SLBM		X			X											

Use Totals - for 2 groups

Use Type	Sole Supply Total	Group Total
Stock Water:	Unevaluated ELUs	900 ELUs
Other:	Unevaluated acft	-

Other Comments

Map: Acord Lakes
This water right has been renumbered to water right 94-112 as the approval of sub-basin change application a41960, December 5, 2018.

Reservoir

Reservoir/Storage Name: Lower Mud Spring Reservoir Dam Number:
Capacity: 0.3 acre-feet Area Inundated: 0 acres
Dam Height: 0 feet From: 01/01 to 12/31, inclusive

Area	North West Quarter				North East Quarter				South West Quarter				South East Quarter			
	NW	NE	SW	SE	NW	NE	SW	SE	NW	NE	SW	SE	NW	NE	SW	SE
Sec 02 T 22S R 4E SLBM		X			X											

Small Dam Required? No

Services Agencies

Search Utah.gov

Water Right Details

Open Classic View

Water Right: 94-128 Display/Refresh

Run Date: 6/24/2020 12:40:38 PM

Select Related Information

WARNING: Water Rights makes NO claims as to the accuracy of this data

Water Right: 94-128 Application/Claim Number: Certificate Number:

Home Display
Scanned Documents
Print

View Map

Changes

a35187 (Filed: 12/31/2008) Withdrawn
a41960 (Filed: 08/31/2016) Approved

Owners

Name: USA Forest Service
Address: 324 - 25th Street
Ogden UT 84401

Interest: 100%

Remarks:

General

Type of Right: Diligence Claim Source of Info.: Proposed Determination **Status:** Renumbered

Quantity of Water:

Source: Pin Hollow Spring
County: Sevier
Common Description:

Proposed Determin. Book: 94-1 Map: * Publication Date:

Land Owned by Applicant: County Tax Id#:

Dates

View More

Filing:
Filed:
Priority: / /1879 Decree/Class:

Advertising:
Protest End Date: Protested: Not Protested Hearing Held:

Approval:
State Engineer Action: Action Date:

Certification:
Proof Due Date:
Certificate Date: Lapsed, Etc. Date: Lapsed Letter Date:

Points of Diversion View Map

Points of Diversion - Surface

(1) S 1498 feet E 859 feet from N4 corner, Sec 03 T 22S R 4E SLBM

Diverting Works: Pin Hollow Spring Pond Source: Pin Hollow Spring
Elevation: UTM: 461159.264, 4308969.809 (NAD83)
Stream Alteration Required: No

Water Uses View Map View Use Data

Water Use Group Number: 425880

Water Rights Appurtenant to the following use(s): 63-2685(RNUM), 63-2710(RNUM), 63-2711(RNUM), 63-2725(RNUM), 63-2726(RNUM), 63-2742(RNUM), 63-2743(RNUM), 63-2772(RNUM), 63-2773(RNUM), 63-3361(RNUM), 63-3362(RNUM), 63-3363(RNUM), 63-3364 (RNUM), 63-3365(RNUM), 63-3366(RNUM), 63-3367(RNUM), 63-3368(RNUM), 63-3369(RNUM), 63-3370(RNUM), 63-3371(RNUM), 63-3372(RNUM), 63-3373(RNUM), 63-3374(RNUM), 63-3375(RNUM), 63-3376(RNUM), 63-3377(RNUM), 63-3378(RNUM), 63-3379 (RNUM), 63-3380(RNUM), 63-3381(RNUM), 63-3382(RNUM), 63-3383(RNUM), 63-3384(RNUM), 63-3385(RNUM), 63-3386(RNUM), 63-3387(RNUM), 63-3388(RNUM), 63-3389(DIL), 63-3390(RNUM), 63-3391(RNUM), 63-3392(RNUM), 63-3393(RNUM), 63-3394(RNUM), 63-3395(DIL), 63-3396(RNUM), 63-3397(RNUM), 63-3398(RNUM), 63-3399(RNUM), 63-3400(RNUM), 63-3401(RNUM), 63-3402(RNUM), 63-3403(RNUM), 63-3404(RNUM), 63-3405(RNUM), 63-3406(RNUM), 63-3407(RNUM), 63-3408(RNUM), 63-3409(RNUM), 63-3410 (RNUM), 63-3494(RNUM), 63-3495(RNUM), 63-3496(RNUM), 63-3497(RNUM), 63-3498(RNUM), 63-3499(RNUM), 63-3500(RNUM), 63-3501(RNUM), 63-3502(RNUM), 63-3503(RNUM), 63-3504(RNUM), 63-3505(RNUM), 63-3506(RNUM), 63-3507(RNUM), 63-3508 (RNUM), 63-3509(RNUM), 63-3510(RNUM), 63-3511(RNUM), 63-3512(RNUM), 63-3513(RNUM), 63-3514(RNUM), 63-3515(RNUM), 63-3516(RNUM), 63-3517(RNUM), 63-3518(RNUM), 63-3519(RNUM), 63-3520(RNUM), 63-3521(RNUM), 63-3522(RNUM), 63-3523 (RNUM), 63-3524(RNUM), 63-3525(RNUM), 63-3526(RNUM), 63-3527(RNUM), 63-3528(RNUM), 63-3529(RNUM), 63-3530(RNUM), 63-3531(RNUM), 63-3532(RNUM), 63-3533(RNUM), 63-3534(RNUM), 63-3535(RNUM), 63-3536(RNUM), 63-3537(RNUM), 63-3538 (RNUM), 63-3539(RNUM), 63-3540(RNUM), 94-110(DIL), 94-111(DIL), 94-112(DIL), 94-113(RNUM), 94-114(RNUM), 94-115(RNUM), 94-116(RNUM), 94-117(RNUM), 94-118(RNUM), 94-119(RNUM), 94-120(RNUM), 94-121(RNUM), 94-122(RNUM), 94-123(RNUM), 94-124(RNUM), 94-125(RNUM), 94-126(RNUM), 94-127(RNUM), 94-128(RNUM), 94-129(RNUM), 94-130(RNUM), 94-131(RNUM),

94-132(RNUM), 94-133(RNUM), 94-134(RNUM), 94-135(RNUM), 94-218(DIL), 94-834(RNUM), 94-835(RNUM), 94-836(RNUM), 94-1130 (RNUM), 94-1131(RNUM), 94-1132(RNUM), 94-1386(RNUM), 94-1387(RNUM), 94-1388(RNUM), 94-1389(RNUM), 94-1390(RNUM), 94-1391(WUC), 94-1392(WUC), 94-1393(WUC), 94-1394(RNUM), 94-1395(RNUM), 94-1396(RNUM), 94-1397(RNUM), 94-1398(RNUM), 94-1399(RNUM), 94-1400(WUC), 94-1401(RNUM), 94-1402(RNUM), 94-1403(WUC), 94-1404(WUC), 94-1405(WUC), 94-1406(WUC), 94-1407(WUC), 94-1408(WUC), 94-1409(WUC), 94-1410(RNUM), 94-1411(RNUM), 94-1412(RNUM), 94-1413(RNUM), 94-1414(WUC), 94-1415(WUC), 94-1593(RNUM), 94-1594(RNUM),

Stock Water-Beneficial Use Amount: Unevaluated Group Total: 819 Prd of Use: 05/01-10/31
Comments: Quitchumpah Allotment

Wildlife: 1270 deer & 115 elk Prd of Use: 01/01-12/31
Acre Feet Contributed by this Right for this Use: Unevaluated
Comments: Quitchumpah Allotment

Water Use Group Number: 617789
Water Rights Appurtenant to the following use(s): 63-3361(RNUM), 63-3362(RNUM), 63-3363(RNUM), 63-3364(RNUM), 63-3365(RNUM), 63-3366(RNUM), 63-3367(RNUM), 63-3368(RNUM), 63-3369(RNUM), 63-3370(RNUM), 63-3371(RNUM), 63-3372(RNUM), 63-3373 (RNUM), 63-3374(RNUM), 63-3375(RNUM), 63-3376(RNUM), 63-3377(RNUM), 63-3378(RNUM), 63-3379(RNUM), 63-3380(RNUM), 63-3381(RNUM), 63-3382(RNUM), 63-3383(RNUM), 63-3384(RNUM), 63-3385(RNUM), 63-3386(RNUM), 63-3387(RNUM), 63-3388 (RNUM), 63-3389(DIL), 63-3390(RNUM), 63-3391(RNUM), 63-3392(RNUM), 63-3393(RNUM), 63-3394(RNUM), 63-3395(DIL), 63-3396 (RNUM), 63-3397(RNUM), 63-3398(RNUM), 63-3399(RNUM), 63-3400(RNUM), 63-3401(RNUM), 63-3402(RNUM), 63-3403(RNUM), 63-3404(RNUM), 63-3405(RNUM), 63-3406(RNUM), 63-3407(RNUM), 63-3408(RNUM), 63-3409(RNUM), 63-3410(RNUM), 63-3494 (RNUM), 63-3495(RNUM), 63-3496(RNUM), 63-3497(RNUM), 63-3498(RNUM), 63-3499(RNUM), 63-3500(RNUM), 63-3501(RNUM), 63-3502(RNUM), 63-3503(RNUM), 63-3504(RNUM), 63-3505(RNUM), 63-3506(RNUM), 63-3507(RNUM), 63-3508(RNUM), 63-3509 (RNUM), 63-3510(RNUM), 63-3511(RNUM), 63-3512(RNUM), 63-3513(RNUM), 63-3514(RNUM), 63-3515(RNUM), 63-3516(RNUM), 63-3517(RNUM), 63-3518(RNUM), 63-3519(RNUM), 63-3520(RNUM), 63-3521(RNUM), 63-3522(RNUM), 63-3523(RNUM), 63-3524 (RNUM), 63-3525(RNUM), 63-3526(RNUM), 63-3527(RNUM), 63-3528(RNUM), 63-3529(RNUM), 63-3530(RNUM), 63-3531(RNUM), 63-3532(RNUM), 63-3533(RNUM), 63-3534(RNUM), 63-3535(RNUM), 63-3536(RNUM), 63-3537(RNUM), 63-3538(RNUM), 63-3539 (RNUM), 63-3540(RNUM), 94-110(DIL), 94-111(DIL), 94-112(DIL), 94-113(RNUM), 94-114(RNUM), 94-115(RNUM), 94-116(RNUM), 94-117(RNUM), 94-118(RNUM), 94-119(RNUM), 94-120(RNUM), 94-121(RNUM), 94-122(RNUM), 94-123(RNUM), 94-124(RNUM), 94-125(RNUM), 94-126(RNUM), 94-127(RNUM), 94-128(RNUM), 94-129(RNUM), 94-130(RNUM), 94-131(RNUM), 94-132(RNUM), 94-133(RNUM), 94-134(RNUM), 94-135(RNUM), 94-218(DIL), 94-834(RNUM), 94-835(RNUM), 94-836(RNUM), 94-1130(RNUM), 94-1131 (RNUM), 94-1132(RNUM), 94-1386(RNUM), 94-1387(RNUM), 94-1388(RNUM), 94-1389(RNUM), 94-1390(RNUM), 94-1391(WUC), 94-1392(WUC), 94-1393(WUC), 94-1394(RNUM), 94-1395(RNUM), 94-1396(RNUM), 94-1397(RNUM), 94-1398(RNUM), 94-1399(RNUM), 94-1400(WUC), 94-1401(RNUM), 94-1402(RNUM), 94-1403(WUC), 94-1404(WUC), 94-1405(WUC), 94-1406(WUC), 94-1407(WUC), 94-1408(WUC), 94-1409(WUC), 94-1410(RNUM), 94-1411(RNUM), 94-1412(RNUM), 94-1413(RNUM), 94-1414(WUC), 94-1415(WUC), 94-1593(RNUM), 94-1594(RNUM),

Stock Water-Beneficial Use Amount: 14 ELUs Group Total: 81 Prd of Use: 05/01-10/31
Comments: Quitchumpah Allotment

Place of Use Stock

	North West Quarter				North East Quarter				South West Quarter				South East Quarter			
	NW	NE	SW	SE	NW	NE	SW	SE	NW	NE	SW	SE	NW	NE	SW	SE
Sec 03 T 22S R 4E SLBM							X									

Use Totals - for 2 groups

Use Type	Sole Supply Total	Group Total
Stock Water:	Unevaluated ELUs	900 ELUs
Other:	Unevaluated acft	-

Other Comments

Map: Acord Lakes
This water right has been renumbered to water right 94-112 as the approval of sub-basin change application a41960, December 5, 2018.

Reservoir

Reservoir/Storage Name: Pin Hollow Reservoir Dam Number:
Capacity: 0.2 acre-feet Area Inundated: 0 acres
Dam Height: 0 feet From: 01/01 to 12/31, inclusive

Area	North West Quarter				North East Quarter				South West Quarter				South East Quarter			
	NW	NE	SW	SE	NW	NE	SW	SE	NW	NE	SW	SE	NW	NE	SW	SE
Sec 03 T 22S R 4E SLBM							X									

Small Dam Required? No

Services Agencies

Search Utah.gov

Water Right Details

Open Classic View

Water Right: 94-129 Display/Refresh

Run Date: 6/24/2020 12:41:54 PM

Select Related Information

WARNING: Water Rights makes NO claims as to the accuracy of this data

Water Right: 94-129 Application/Claim Number: Certificate Number:

Home Display
Scanned Documents
Print

View Map

Changes

a35187 (Filed: 12/31/2008) Withdrawn
a41960 (Filed: 08/31/2016) Approved

Owners

Name: USA Forest Service
Address: 324 - 25th Street
Ogden UT 84401

Interest: 100%

Remarks:

General

Type of Right: Diligence Claim Source of Info.: Proposed Determination **Status:** Renumbered

Quantity of Water:

Source: Eldridge Hollow Stream
County: Sevier
Common Description:

Proposed Determin. Book: 94-1 Map: * Publication Date:

Land Owned by Applicant: County Tax Id#:

Dates

View More

Filing:
Filed:
Priority: / /1879 Decree/Class:

Advertising:
Protest End Date: Protested: Not Protested Hearing Held:

Approval:
State Engineer Action: Action Date:

Certification:
Proof Due Date:
Certificate Date: Lapsed, Etc. Date: Lapsed Letter Date:

Points of Diversion View Map

Points of Diversion - Surface

(1) S 961 feet E 1316 feet from W4 corner, Sec 03 T 22S R 4E SLBM

Diverting Works: Eldridge Hollow Pond #1 Source: Eldridge Hollow Stream
Elevation: UTM: 460481.525, 4308386.47 (NAD83)
Stream Alteration Required: No

Water Uses View Map View Use Data

Water Use Group Number: 425880

Water Rights Appurtenant to the following use(s): 63-2685(RNUM), 63-2710(RNUM), 63-2711(RNUM), 63-2725(RNUM), 63-2726(RNUM), 63-2742(RNUM), 63-2743(RNUM), 63-2772(RNUM), 63-2773(RNUM), 63-3361(RNUM), 63-3362(RNUM), 63-3363(RNUM), 63-3364 (RNUM), 63-3365(RNUM), 63-3366(RNUM), 63-3367(RNUM), 63-3368(RNUM), 63-3369(RNUM), 63-3370(RNUM), 63-3371(RNUM), 63-3372(RNUM), 63-3373(RNUM), 63-3374(RNUM), 63-3375(RNUM), 63-3376(RNUM), 63-3377(RNUM), 63-3378(RNUM), 63-3379 (RNUM), 63-3380(RNUM), 63-3381(RNUM), 63-3382(RNUM), 63-3383(RNUM), 63-3384(RNUM), 63-3385(RNUM), 63-3386(RNUM), 63-3387(RNUM), 63-3388(RNUM), 63-3389(DIL), 63-3390(RNUM), 63-3391(RNUM), 63-3392(RNUM), 63-3393(RNUM), 63-3394(RNUM), 63-3395(DIL), 63-3396(RNUM), 63-3397(RNUM), 63-3398(RNUM), 63-3399(RNUM), 63-3400(RNUM), 63-3401(RNUM), 63-3402(RNUM), 63-3403(RNUM), 63-3404(RNUM), 63-3405(RNUM), 63-3406(RNUM), 63-3407(RNUM), 63-3408(RNUM), 63-3409(RNUM), 63-3410 (RNUM), 63-3494(RNUM), 63-3495(RNUM), 63-3496(RNUM), 63-3497(RNUM), 63-3498(RNUM), 63-3499(RNUM), 63-3500(RNUM), 63-3501(RNUM), 63-3502(RNUM), 63-3503(RNUM), 63-3504(RNUM), 63-3505(RNUM), 63-3506(RNUM), 63-3507(RNUM), 63-3508 (RNUM), 63-3509(RNUM), 63-3510(RNUM), 63-3511(RNUM), 63-3512(RNUM), 63-3513(RNUM), 63-3514(RNUM), 63-3515(RNUM), 63-3516(RNUM), 63-3517(RNUM), 63-3518(RNUM), 63-3519(RNUM), 63-3520(RNUM), 63-3521(RNUM), 63-3522(RNUM), 63-3523 (RNUM), 63-3524(RNUM), 63-3525(RNUM), 63-3526(RNUM), 63-3527(RNUM), 63-3528(RNUM), 63-3529(RNUM), 63-3530(RNUM), 63-3531(RNUM), 63-3532(RNUM), 63-3533(RNUM), 63-3534(RNUM), 63-3535(RNUM), 63-3536(RNUM), 63-3537(RNUM), 63-3538 (RNUM), 63-3539(RNUM), 63-3540(RNUM), 94-110(DIL), 94-111(DIL), 94-112(DIL), 94-113(RNUM), 94-114(RNUM), 94-115(RNUM), 94-116(RNUM), 94-117(RNUM), 94-118(RNUM), 94-119(RNUM), 94-120(RNUM), 94-121(RNUM), 94-122(RNUM), 94-123(RNUM), 94-124(RNUM), 94-125(RNUM), 94-126(RNUM), 94-127(RNUM), 94-128(RNUM), 94-129(RNUM), 94-130(RNUM), 94-131(RNUM),

94-132(RNUM), 94-133(RNUM), 94-134(RNUM), 94-135(RNUM), 94-218(DIL), 94-834(RNUM), 94-835(RNUM), 94-836(RNUM), 94-1130 (RNUM), 94-1131(RNUM), 94-1132(RNUM), 94-1386(RNUM), 94-1387(RNUM), 94-1388(RNUM), 94-1389(RNUM), 94-1390(RNUM), 94-1391(WUC), 94-1392(WUC), 94-1393(WUC), 94-1394(RNUM), 94-1395(RNUM), 94-1396(RNUM), 94-1397(RNUM), 94-1398(RNUM), 94-1399(RNUM), 94-1400(WUC), 94-1401(RNUM), 94-1402(RNUM), 94-1403(WUC), 94-1404(WUC), 94-1405(WUC), 94-1406(WUC), 94-1407(WUC), 94-1408(WUC), 94-1409(WUC), 94-1410(RNUM), 94-1411(RNUM), 94-1412(RNUM), 94-1413(RNUM), 94-1414(WUC), 94-1415(WUC), 94-1593(RNUM), 94-1594(RNUM).

Stock Water-Beneficial Use Amount: Unevaluated Group Total: 819 Prd of Use: 05/01-10/31
Comments: Quitchumpah Allotment

Wildlife: 1270 deer & 115 elk Prd of Use: 01/01-12/31
Acre Feet Contributed by this Right for this Use: Unevaluated
Comments: Quitchumpah Allotment

Water Use Group Number: 617789
Water Rights Appurtenant to the following use(s): 63-3361(RNUM), 63-3362(RNUM), 63-3363(RNUM), 63-3364(RNUM), 63-3365(RNUM), 63-3366(RNUM), 63-3367(RNUM), 63-3368(RNUM), 63-3369(RNUM), 63-3370(RNUM), 63-3371(RNUM), 63-3372(RNUM), 63-3373 (RNUM), 63-3374(RNUM), 63-3375(RNUM), 63-3376(RNUM), 63-3377(RNUM), 63-3378(RNUM), 63-3379(RNUM), 63-3380(RNUM), 63-3381(RNUM), 63-3382(RNUM), 63-3383(RNUM), 63-3384(RNUM), 63-3385(RNUM), 63-3386(RNUM), 63-3387(RNUM), 63-3388 (RNUM), 63-3389(DIL), 63-3390(RNUM), 63-3391(RNUM), 63-3392(RNUM), 63-3393(RNUM), 63-3394(RNUM), 63-3395(DIL), 63-3396 (RNUM), 63-3397(RNUM), 63-3398(RNUM), 63-3399(RNUM), 63-3400(RNUM), 63-3401(RNUM), 63-3402(RNUM), 63-3403(RNUM), 63-3404(RNUM), 63-3405(RNUM), 63-3406(RNUM), 63-3407(RNUM), 63-3408(RNUM), 63-3409(RNUM), 63-3410(RNUM), 63-3494 (RNUM), 63-3495(RNUM), 63-3496(RNUM), 63-3497(RNUM), 63-3498(RNUM), 63-3499(RNUM), 63-3500(RNUM), 63-3501(RNUM), 63-3502(RNUM), 63-3503(RNUM), 63-3504(RNUM), 63-3505(RNUM), 63-3506(RNUM), 63-3507(RNUM), 63-3508(RNUM), 63-3509 (RNUM), 63-3510(RNUM), 63-3511(RNUM), 63-3512(RNUM), 63-3513(RNUM), 63-3514(RNUM), 63-3515(RNUM), 63-3516(RNUM), 63-3517(RNUM), 63-3518(RNUM), 63-3519(RNUM), 63-3520(RNUM), 63-3521(RNUM), 63-3522(RNUM), 63-3523(RNUM), 63-3524 (RNUM), 63-3525(RNUM), 63-3526(RNUM), 63-3527(RNUM), 63-3528(RNUM), 63-3529(RNUM), 63-3530(RNUM), 63-3531(RNUM), 63-3532(RNUM), 63-3533(RNUM), 63-3534(RNUM), 63-3535(RNUM), 63-3536(RNUM), 63-3537(RNUM), 63-3538(RNUM), 63-3539 (RNUM), 63-3540(RNUM), 94-110(DIL), 94-111(DIL), 94-112(DIL), 94-113(RNUM), 94-114(RNUM), 94-115(RNUM), 94-116(RNUM), 94-117(RNUM), 94-118(RNUM), 94-119(RNUM), 94-120(RNUM), 94-121(RNUM), 94-122(RNUM), 94-123(RNUM), 94-124(RNUM), 94-125(RNUM), 94-126(RNUM), 94-127(RNUM), 94-128(RNUM), 94-129(RNUM), 94-130(RNUM), 94-131(RNUM), 94-132(RNUM), 94-133(RNUM), 94-134(RNUM), 94-135(RNUM), 94-218(DIL), 94-834(RNUM), 94-835(RNUM), 94-836(RNUM), 94-1130(RNUM), 94-1131 (RNUM), 94-1132(RNUM), 94-1386(RNUM), 94-1387(RNUM), 94-1388(RNUM), 94-1389(RNUM), 94-1390(RNUM), 94-1391(WUC), 94-1392(WUC), 94-1393(WUC), 94-1394(RNUM), 94-1395(RNUM), 94-1396(RNUM), 94-1397(RNUM), 94-1398(RNUM), 94-1399(RNUM), 94-1400(WUC), 94-1401(RNUM), 94-1402(RNUM), 94-1403(WUC), 94-1404(WUC), 94-1405(WUC), 94-1406(WUC), 94-1407(WUC), 94-1408(WUC), 94-1409(WUC), 94-1410(RNUM), 94-1411(RNUM), 94-1412(RNUM), 94-1413(RNUM), 94-1414(WUC), 94-1415(WUC), 94-1593(RNUM), 94-1594(RNUM).

Stock Water-Beneficial Use Amount: 14 ELUs Group Total: 81 Prd of Use: 05/01-10/31
Comments: Quitchumpah Allotment

Place of Use Stock

	North West Quarter				North East Quarter				South West Quarter				South East Quarter			
	NW	NE	SW	SE	NW	NE	SW	SE	NW	NE	SW	SE	NW	NE	SW	SE
Sec 03 T 22S R 4E SLBM									X							

Use Totals - for 2 groups

Use Type	Sole Supply Total	Group Total
Stock Water:	Unevaluated ELUs	900 ELUs
Other:	Unevaluated acft	-

Other Comments

Map: Acord Lakes
This water right has been renumbered to water right 94-112 as the approval of sub-basin change application a41960, December 5, 2018.

Reservoir

Reservoir/Storage Name: Eldridge Hollow Reservoir #1 Dam Number:
Capacity: 0.2 acre-feet Area Inundated: 0 acres
Dam Height: 0 feet From: 01/01 to 12/31, inclusive

Area	North West Quarter				North East Quarter				South West Quarter				South East Quarter			
	NW	NE	SW	SE	NW	NE	SW	SE	NW	NE	SW	SE	NW	NE	SW	SE
Sec 11 T 22S R 4E SLBM									X							

Small Dam Required? No

Services Agencies

Search Utah.gov

Water Right Details

Open Classic View

Water Right: 94-130 Display/Refresh

Run Date: 6/24/2020 12:42:55 PM

Select Related Information

WARNING: Water Rights makes NO claims as to the accuracy of this data

Water Right: 94-130 Application/Claim Number: Certificate Number:

Home Display
Scanned Documents
Print

View Map

Changes

a35187 (Filed: 12/31/2008) Withdrawn
a41960 (Filed: 08/31/2016) Approved

Owners

Name: USA Forest Service
Address: 324 - 25th Street
Ogden UT 84401

Interest: 100%

Remarks:

General

Type of Right: Diligence Claim Source of Info.: Proposed Determination **Status:** Renumbered

Quantity of Water:

Source: Eldridge Hollow Stream
County: Sevier
Common Description:

Proposed Determin. Book: 94-1 Map: * Publication Date:

Land Owned by Applicant: County Tax Id#:

Dates

View More

Filing:
Filed:
Priority: / /1879 Decree/Class:

Advertising:
Protest End Date: Protested: Not Protested Hearing Held:

Approval:
State Engineer Action: Action Date:

Certification:
Proof Due Date:
Certificate Date: Lapsed, Etc. Date: Lapsed Letter Date:

Points of Diversion View Map

Points of Diversion - Surface

(1) N 1189 feet W 708 feet from S4 corner, Sec 03 T 22S R 4E SLBM

Diverting Works: Eldridge Hollow Pond #2 Source: Eldridge Hollow Stream
Elevation: UTM: 460664.63, 4308290.802 (NAD83)
Stream Alteration Required: No

Water Uses View Map View Use Data

Water Use Group Number: 425880

Water Rights Appurtenant to the following use(s): 63-2685(RNUM), 63-2710(RNUM), 63-2711(RNUM), 63-2725(RNUM), 63-2726(RNUM), 63-2742(RNUM), 63-2743(RNUM), 63-2772(RNUM), 63-2773(RNUM), 63-3361(RNUM), 63-3362(RNUM), 63-3363(RNUM), 63-3364 (RNUM), 63-3365(RNUM), 63-3366(RNUM), 63-3367(RNUM), 63-3368(RNUM), 63-3369(RNUM), 63-3370(RNUM), 63-3371(RNUM), 63-3372(RNUM), 63-3373(RNUM), 63-3374(RNUM), 63-3375(RNUM), 63-3376(RNUM), 63-3377(RNUM), 63-3378(RNUM), 63-3379 (RNUM), 63-3380(RNUM), 63-3381(RNUM), 63-3382(RNUM), 63-3383(RNUM), 63-3384(RNUM), 63-3385(RNUM), 63-3386(RNUM), 63-3387(RNUM), 63-3388(RNUM), 63-3389(DIL), 63-3390(RNUM), 63-3391(RNUM), 63-3392(RNUM), 63-3393(RNUM), 63-3394(RNUM), 63-3395(DIL), 63-3396(RNUM), 63-3397(RNUM), 63-3398(RNUM), 63-3399(RNUM), 63-3400(RNUM), 63-3401(RNUM), 63-3402(RNUM), 63-3403(RNUM), 63-3404(RNUM), 63-3405(RNUM), 63-3406(RNUM), 63-3407(RNUM), 63-3408(RNUM), 63-3409(RNUM), 63-3410 (RNUM), 63-3494(RNUM), 63-3495(RNUM), 63-3496(RNUM), 63-3497(RNUM), 63-3498(RNUM), 63-3499(RNUM), 63-3500(RNUM), 63-3501(RNUM), 63-3502(RNUM), 63-3503(RNUM), 63-3504(RNUM), 63-3505(RNUM), 63-3506(RNUM), 63-3507(RNUM), 63-3508 (RNUM), 63-3509(RNUM), 63-3510(RNUM), 63-3511(RNUM), 63-3512(RNUM), 63-3513(RNUM), 63-3514(RNUM), 63-3515(RNUM), 63-3516(RNUM), 63-3517(RNUM), 63-3518(RNUM), 63-3519(RNUM), 63-3520(RNUM), 63-3521(RNUM), 63-3522(RNUM), 63-3523 (RNUM), 63-3524(RNUM), 63-3525(RNUM), 63-3526(RNUM), 63-3527(RNUM), 63-3528(RNUM), 63-3529(RNUM), 63-3530(RNUM), 63-3531(RNUM), 63-3532(RNUM), 63-3533(RNUM), 63-3534(RNUM), 63-3535(RNUM), 63-3536(RNUM), 63-3537(RNUM), 63-3538 (RNUM), 63-3539(RNUM), 63-3540(RNUM), 94-110(DIL), 94-111(DIL), 94-112(DIL), 94-113(RNUM), 94-114(RNUM), 94-115(RNUM), 94-116(RNUM), 94-117(RNUM), 94-118(RNUM), 94-119(RNUM), 94-120(RNUM), 94-121(RNUM), 94-122(RNUM), 94-123(RNUM), 94-124(RNUM), 94-125(RNUM), 94-126(RNUM), 94-127(RNUM), 94-128(RNUM), 94-129(RNUM), 94-130(RNUM), 94-131(RNUM),

94-132(RNUM), 94-133(RNUM), 94-134(RNUM), 94-135(RNUM), 94-218(DIL), 94-834(RNUM), 94-835(RNUM), 94-836(RNUM), 94-1130 (RNUM), 94-1131(RNUM), 94-1132(RNUM), 94-1386(RNUM), 94-1387(RNUM), 94-1388(RNUM), 94-1389(RNUM), 94-1390(RNUM), 94-1391(WUC), 94-1392(WUC), 94-1393(WUC), 94-1394(RNUM), 94-1395(RNUM), 94-1396(RNUM), 94-1397(RNUM), 94-1398(RNUM), 94-1399(RNUM), 94-1400(WUC), 94-1401(RNUM), 94-1402(RNUM), 94-1403(WUC), 94-1404(WUC), 94-1405(WUC), 94-1406(WUC), 94-1407(WUC), 94-1408(WUC), 94-1409(WUC), 94-1410(RNUM), 94-1411(RNUM), 94-1412(RNUM), 94-1413(RNUM), 94-1414(WUC), 94-1415(WUC), 94-1593(RNUM), 94-1594(RNUM),

Stock Water-Beneficial Use Amount: Unevaluated Group Total: 819 Prd of Use: 05/01-10/31
Comments: Quitchumpah Allotment

Wildlife: 1270 deer & 115 elk Prd of Use: 01/01-12/31
Acre Feet Contributed by this Right for this Use: Unevaluated
Comments: Quitchumpah Allotment

Water Use Group Number: 617789
Water Rights Appurtenant to the following use(s): 63-3361(RNUM), 63-3362(RNUM), 63-3363(RNUM), 63-3364(RNUM), 63-3365(RNUM), 63-3366(RNUM), 63-3367(RNUM), 63-3368(RNUM), 63-3369(RNUM), 63-3370(RNUM), 63-3371(RNUM), 63-3372(RNUM), 63-3373 (RNUM), 63-3374(RNUM), 63-3375(RNUM), 63-3376(RNUM), 63-3377(RNUM), 63-3378(RNUM), 63-3379(RNUM), 63-3380(RNUM), 63-3381(RNUM), 63-3382(RNUM), 63-3383(RNUM), 63-3384(RNUM), 63-3385(RNUM), 63-3386(RNUM), 63-3387(RNUM), 63-3388 (RNUM), 63-3389(DIL), 63-3390(RNUM), 63-3391(RNUM), 63-3392(RNUM), 63-3393(RNUM), 63-3394(RNUM), 63-3395(DIL), 63-3396 (RNUM), 63-3397(RNUM), 63-3398(RNUM), 63-3399(RNUM), 63-3400(RNUM), 63-3401(RNUM), 63-3402(RNUM), 63-3403(RNUM), 63-3404(RNUM), 63-3405(RNUM), 63-3406(RNUM), 63-3407(RNUM), 63-3408(RNUM), 63-3409(RNUM), 63-3410(RNUM), 63-3494 (RNUM), 63-3495(RNUM), 63-3496(RNUM), 63-3497(RNUM), 63-3498(RNUM), 63-3499(RNUM), 63-3500(RNUM), 63-3501(RNUM), 63-3502(RNUM), 63-3503(RNUM), 63-3504(RNUM), 63-3505(RNUM), 63-3506(RNUM), 63-3507(RNUM), 63-3508(RNUM), 63-3509 (RNUM), 63-3510(RNUM), 63-3511(RNUM), 63-3512(RNUM), 63-3513(RNUM), 63-3514(RNUM), 63-3515(RNUM), 63-3516(RNUM), 63-3517(RNUM), 63-3518(RNUM), 63-3519(RNUM), 63-3520(RNUM), 63-3521(RNUM), 63-3522(RNUM), 63-3523(RNUM), 63-3524 (RNUM), 63-3525(RNUM), 63-3526(RNUM), 63-3527(RNUM), 63-3528(RNUM), 63-3529(RNUM), 63-3530(RNUM), 63-3531(RNUM), 63-3532(RNUM), 63-3533(RNUM), 63-3534(RNUM), 63-3535(RNUM), 63-3536(RNUM), 63-3537(RNUM), 63-3538(RNUM), 63-3539 (RNUM), 63-3540(RNUM), 94-110(DIL), 94-111(DIL), 94-112(DIL), 94-113(RNUM), 94-114(RNUM), 94-115(RNUM), 94-116(RNUM), 94-117(RNUM), 94-118(RNUM), 94-119(RNUM), 94-120(RNUM), 94-121(RNUM), 94-122(RNUM), 94-123(RNUM), 94-124(RNUM), 94-125(RNUM), 94-126(RNUM), 94-127(RNUM), 94-128(RNUM), 94-129(RNUM), 94-130(RNUM), 94-131(RNUM), 94-132(RNUM), 94-133(RNUM), 94-134(RNUM), 94-135(RNUM), 94-218(DIL), 94-834(RNUM), 94-835(RNUM), 94-836(RNUM), 94-1130(RNUM), 94-1131 (RNUM), 94-1132(RNUM), 94-1386(RNUM), 94-1387(RNUM), 94-1388(RNUM), 94-1389(RNUM), 94-1390(RNUM), 94-1391(WUC), 94-1392(WUC), 94-1393(WUC), 94-1394(RNUM), 94-1395(RNUM), 94-1396(RNUM), 94-1397(RNUM), 94-1398(RNUM), 94-1399(RNUM), 94-1400(WUC), 94-1401(RNUM), 94-1402(RNUM), 94-1403(WUC), 94-1404(WUC), 94-1405(WUC), 94-1406(WUC), 94-1407(WUC), 94-1408(WUC), 94-1409(WUC), 94-1410(RNUM), 94-1411(RNUM), 94-1412(RNUM), 94-1413(RNUM), 94-1414(WUC), 94-1415(WUC), 94-1593(RNUM), 94-1594(RNUM),

Stock Water-Beneficial Use Amount: 14 ELUs Group Total: 81 Prd of Use: 05/01-10/31
Comments: Quitchumpah Allotment

Place of Use Stock

	North West Quarter				North East Quarter				South West Quarter				South East Quarter			
	NW	NE	SW	SE	NW	NE	SW	SE	NW	NE	SW	SE	NW	NE	SW	SE
Sec 03 T 22S R 4E SLBM												X				

Use Totals - for 2 groups

Use Type	Sole Supply Total	Group Total
Stock Water:	Unevaluated ELUs	900 ELUs
Other:	Unevaluated acft	-

Other Comments

Map: Acord Lakes
This water right has been renumbered to water right 94-112 as the approval of sub-basin change application a41960, December 5, 2018.

Reservoir

Reservoir/Storage Name: Eldridge Hollow Reservoir #2 Dam Number:
Capacity: 0.2 acre-feet Area Inundated: 0 acres
Dam Height: 0 feet From: 01/01 to 12/31, inclusive

Area	North West Quarter				North East Quarter				South West Quarter				South East Quarter			
	NW	NE	SW	SE	NW	NE	SW	SE	NW	NE	SW	SE	NW	NE	SW	SE
Sec 03 T 22S R 4E SLBM												X				

Small Dam Required? No

Services Agencies

Search Utah.gov

Water Right Details

Open Classic View

Water Right: 94-131 Display/Refresh

Run Date: 6/24/2020 1:12:40 PM

Select Related Information

WARNING: Water Rights makes NO claims as to the accuracy of this data

Water Right: 94-131 Application/Claim Number: Certificate Number:

Home Display
Scanned Documents
Print

View Map

Changes

a35187 (Filed: 12/31/2008) Withdrawn
a41960 (Filed: 08/31/2016) Approved

Owners

Name: USA Forest Service
Address: 324 - 25th Street
Ogden UT 84401

Interest: 100%

Remarks:

General

Type of Right: Diligence Claim Source of Info.: Proposed Determination **Status:** Renumbered

Quantity of Water:

Source: Tributary to East Spring Canyon Stream
County: Sevier
Common Description:
Proposed Determin. Book: 94-1 Map: * Publication Date:
Land Owned by Applicant: County Tax Id#:

Dates

View More

Filing:
Filed:
Priority: / /1879 Decree/Class:
Advertising:
Protest End Date: Protested: Not Protested Hearing Held:
Approval:
State Engineer Action: Action Date:
Certification:
Proof Due Date:
Certificate Date: Lapsed, Etc. Date: Lapsed Letter Date:

Points of Diversion View Map

Points of Diversion - Surface

(1) N 2782 feet W 1568 feet from NW corner, Sec 08 T 22S R 5E SLBM

Diverting Works: Little Duncan Pond Source: Tributary to East Spring Canyon Stream
Elevation: UTM: 465591.236, 4309331.941 (NAD83)
Stream Alteration Required: No

Water Uses View Map View Use Data

Water Use Group Number: 425880

Water Rights Appurtenant to the following use(s): 63-2685(RNUM), 63-2710(RNUM), 63-2711(RNUM), 63-2725(RNUM), 63-2726(RNUM), 63-2742(RNUM), 63-2743(RNUM), 63-2772(RNUM), 63-2773(RNUM), 63-3361(RNUM), 63-3362(RNUM), 63-3363(RNUM), 63-3364 (RNUM), 63-3365(RNUM), 63-3366(RNUM), 63-3367(RNUM), 63-3368(RNUM), 63-3369(RNUM), 63-3370(RNUM), 63-3371(RNUM), 63-3372(RNUM), 63-3373(RNUM), 63-3374(RNUM), 63-3375(RNUM), 63-3376(RNUM), 63-3377(RNUM), 63-3378(RNUM), 63-3379 (RNUM), 63-3380(RNUM), 63-3381(RNUM), 63-3382(RNUM), 63-3383(RNUM), 63-3384(RNUM), 63-3385(RNUM), 63-3386(RNUM), 63-3387(RNUM), 63-3388(RNUM), 63-3389(DIL), 63-3390(RNUM), 63-3391(RNUM), 63-3392(RNUM), 63-3393(RNUM), 63-3394(RNUM), 63-3395(DIL), 63-3396(RNUM), 63-3397(RNUM), 63-3398(RNUM), 63-3399(RNUM), 63-3400(RNUM), 63-3401(RNUM), 63-3402(RNUM), 63-3403(RNUM), 63-3404(RNUM), 63-3405(RNUM), 63-3406(RNUM), 63-3407(RNUM), 63-3408(RNUM), 63-3409(RNUM), 63-3410 (RNUM), 63-3494(RNUM), 63-3495(RNUM), 63-3496(RNUM), 63-3497(RNUM), 63-3498(RNUM), 63-3499(RNUM), 63-3500(RNUM), 63-3501(RNUM), 63-3502(RNUM), 63-3503(RNUM), 63-3504(RNUM), 63-3505(RNUM), 63-3506(RNUM), 63-3507(RNUM), 63-3508 (RNUM), 63-3509(RNUM), 63-3510(RNUM), 63-3511(RNUM), 63-3512(RNUM), 63-3513(RNUM), 63-3514(RNUM), 63-3515(RNUM), 63-3516(RNUM), 63-3517(RNUM), 63-3518(RNUM), 63-3519(RNUM), 63-3520(RNUM), 63-3521(RNUM), 63-3522(RNUM), 63-3523 (RNUM), 63-3524(RNUM), 63-3525(RNUM), 63-3526(RNUM), 63-3527(RNUM), 63-3528(RNUM), 63-3529(RNUM), 63-3530(RNUM), 63-3531(RNUM), 63-3532(RNUM), 63-3533(RNUM), 63-3534(RNUM), 63-3535(RNUM), 63-3536(RNUM), 63-3537(RNUM), 63-3538 (RNUM), 63-3539(RNUM), 63-3540(RNUM), 94-110(DIL), 94-111(DIL), 94-112(DIL), 94-113(RNUM), 94-114(RNUM), 94-115(RNUM), 94-116(RNUM), 94-117(RNUM), 94-118(RNUM), 94-119(RNUM), 94-120(RNUM), 94-121(RNUM), 94-122(RNUM), 94-123(RNUM), 94-124(RNUM), 94-125(RNUM), 94-126(RNUM), 94-127(RNUM), 94-128(RNUM), 94-129(RNUM), 94-130(RNUM), 94-131(RNUM),

94-132(RNUM), 94-133(RNUM), 94-134(RNUM), 94-135(RNUM), 94-218(DIL), 94-834(RNUM), 94-835(RNUM), 94-836(RNUM), 94-1130 (RNUM), 94-1131(RNUM), 94-1132(RNUM), 94-1386(RNUM), 94-1387(RNUM), 94-1388(RNUM), 94-1389(RNUM), 94-1390(RNUM), 94-1391(WUC), 94-1392(WUC), 94-1393(WUC), 94-1394(RNUM), 94-1395(RNUM), 94-1396(RNUM), 94-1397(RNUM), 94-1398(RNUM), 94-1399(RNUM), 94-1400(WUC), 94-1401(RNUM), 94-1402(RNUM), 94-1403(WUC), 94-1404(WUC), 94-1405(WUC), 94-1406(WUC), 94-1407(WUC), 94-1408(WUC), 94-1409(WUC), 94-1410(RNUM), 94-1411(RNUM), 94-1412(RNUM), 94-1413(RNUM), 94-1414(WUC), 94-1415(WUC), 94-1593(RNUM), 94-1594(RNUM),

Stock Water-Beneficial Use Amount: Unevaluated Group Total: 819 Prd of Use: 05/01-10/31
Comments: Quitchumpah Allotment

Wildlife: 1270 deer & 115 elk Prd of Use: 01/01-12/31
Acre Feet Contributed by this Right for this Use: Unevaluated
Comments: Quitchumpah Allotment

Water Use Group Number: 617789
Water Rights Appurtenant to the following use(s): 63-3361(RNUM), 63-3362(RNUM), 63-3363(RNUM), 63-3364(RNUM), 63-3365(RNUM), 63-3366(RNUM), 63-3367(RNUM), 63-3368(RNUM), 63-3369(RNUM), 63-3370(RNUM), 63-3371(RNUM), 63-3372(RNUM), 63-3373 (RNUM), 63-3374(RNUM), 63-3375(RNUM), 63-3376(RNUM), 63-3377(RNUM), 63-3378(RNUM), 63-3379(RNUM), 63-3380(RNUM), 63-3381(RNUM), 63-3382(RNUM), 63-3383(RNUM), 63-3384(RNUM), 63-3385(RNUM), 63-3386(RNUM), 63-3387(RNUM), 63-3388 (RNUM), 63-3389(DIL), 63-3390(RNUM), 63-3391(RNUM), 63-3392(RNUM), 63-3393(RNUM), 63-3394(RNUM), 63-3395(DIL), 63-3396 (RNUM), 63-3397(RNUM), 63-3398(RNUM), 63-3399(RNUM), 63-3400(RNUM), 63-3401(RNUM), 63-3402(RNUM), 63-3403(RNUM), 63-3404(RNUM), 63-3405(RNUM), 63-3406(RNUM), 63-3407(RNUM), 63-3408(RNUM), 63-3409(RNUM), 63-3410(RNUM), 63-3494 (RNUM), 63-3495(RNUM), 63-3496(RNUM), 63-3497(RNUM), 63-3498(RNUM), 63-3499(RNUM), 63-3500(RNUM), 63-3501(RNUM), 63-3502(RNUM), 63-3503(RNUM), 63-3504(RNUM), 63-3505(RNUM), 63-3506(RNUM), 63-3507(RNUM), 63-3508(RNUM), 63-3509 (RNUM), 63-3510(RNUM), 63-3511(RNUM), 63-3512(RNUM), 63-3513(RNUM), 63-3514(RNUM), 63-3515(RNUM), 63-3516(RNUM), 63-3517(RNUM), 63-3518(RNUM), 63-3519(RNUM), 63-3520(RNUM), 63-3521(RNUM), 63-3522(RNUM), 63-3523(RNUM), 63-3524 (RNUM), 63-3525(RNUM), 63-3526(RNUM), 63-3527(RNUM), 63-3528(RNUM), 63-3529(RNUM), 63-3530(RNUM), 63-3531(RNUM), 63-3532(RNUM), 63-3533(RNUM), 63-3534(RNUM), 63-3535(RNUM), 63-3536(RNUM), 63-3537(RNUM), 63-3538(RNUM), 63-3539 (RNUM), 63-3540(RNUM), 94-110(DIL), 94-111(DIL), 94-112(DIL), 94-113(RNUM), 94-114(RNUM), 94-115(RNUM), 94-116(RNUM), 94-117(RNUM), 94-118(RNUM), 94-119(RNUM), 94-120(RNUM), 94-121(RNUM), 94-122(RNUM), 94-123(RNUM), 94-124(RNUM), 94-125(RNUM), 94-126(RNUM), 94-127(RNUM), 94-128(RNUM), 94-129(RNUM), 94-130(RNUM), 94-131(RNUM), 94-132(RNUM), 94-133(RNUM), 94-134(RNUM), 94-135(RNUM), 94-218(DIL), 94-834(RNUM), 94-835(RNUM), 94-836(RNUM), 94-1130(RNUM), 94-1131 (RNUM), 94-1132(RNUM), 94-1386(RNUM), 94-1387(RNUM), 94-1388(RNUM), 94-1389(RNUM), 94-1390(RNUM), 94-1391(WUC), 94-1392(WUC), 94-1393(WUC), 94-1394(RNUM), 94-1395(RNUM), 94-1396(RNUM), 94-1397(RNUM), 94-1398(RNUM), 94-1399(RNUM), 94-1400(WUC), 94-1401(RNUM), 94-1402(RNUM), 94-1403(WUC), 94-1404(WUC), 94-1405(WUC), 94-1406(WUC), 94-1407(WUC), 94-1408(WUC), 94-1409(WUC), 94-1410(RNUM), 94-1411(RNUM), 94-1412(RNUM), 94-1413(RNUM), 94-1414(WUC), 94-1415(WUC), 94-1593(RNUM), 94-1594(RNUM),

Stock Water-Beneficial Use Amount: 14 ELUs Group Total: 81 Prd of Use: 05/01-10/31
Comments: Quitchumpah Allotment

Place of Use Stock

	North West Quarter				North East Quarter				South West Quarter				South East Quarter			
	NW	NE	SW	SE	NW	NE	SW	SE	NW	NE	SW	SE	NW	NE	SW	SE
Sec 06 T 22S R 5E SLBM							X									

Use Totals - for 2 groups

Use Type	Sole Supply Total	Group Total
Stock Water:	Unevaluated ELUs	900 ELUs
Other:	Unevaluated acft	-

Other Comments

Map: Acord Lakes
This water right has been renumbered to water right 94-112 as the approval of sub-basin change application a41960, December 5, 2018.

Reservoir

Reservoir/Storage Name: Little Duncan Reservoir Dam Number:
Capacity: 0.2 acre-feet Area Inundated: 0 acres
Dam Height: 0 feet From: 01/01 to 12/31, inclusive

Area	North West Quarter				North East Quarter				South West Quarter				South East Quarter			
	NW	NE	SW	SE	NW	NE	SW	SE	NW	NE	SW	SE	NW	NE	SW	SE
Sec 06 T 22S R 5E SLBM							X									

Small Dam Required? No

Services Agencies

Search Utah.gov

Water Right Details

Open Classic View

Water Right: 94-132 Display/Refresh

Run Date: 6/24/2020 1:17:46 PM

Select Related Information

WARNING: Water Rights makes NO claims as to the accuracy of this data

Water Right: 94-132 Application/Claim Number: Certificate Number:

Home Display
Scanned Documents
Print

View Map

Changes

a35187 (Filed: 12/31/2008) Withdrawn
a41960 (Filed: 08/31/2016) Approved

Owners

Name: USA Forest Service
Address: 324 - 25th Street
Ogden UT 84401

Interest: 100%

Remarks:

General

Type of Right: Diligence Claim Source of Info.: Proposed Determination **Status:** Renumbered

Quantity of Water: 0.015 CFS

Source: Elk Trap Spring (001-026)
County: Sevier
Common Description:

Proposed Determin. Book: 94-1 Map: * Publication Date:

Land Owned by Applicant: County Tax Id#:

Dates

View More

Filing:
Filed:
Priority: / /1879 Decree/Class:

Advertising:
Protest End Date: Protested: Not Protested Hearing Held:

Approval:
State Engineer Action: Action Date:

Certification:
Proof Due Date:
Certificate Date: Lapsed, Etc. Date: Lapsed Letter Date:

Points of Diversion View Map

Points of Spring

(1) S 500 feet E 1850 feet from NW corner, Sec 07 T 22S R 5E SLBM

Diverting Works: Source:
Elevation: UTM: 465470.993, 4308334.566 (NAD83)
Stream Alteration Required:

Water Uses View Map View Use Data

Water Use Group Number: 425880

Water Rights Appurtenant to the following use(s): 63-2685(RNUM), 63-2710(RNUM), 63-2711(RNUM), 63-2725(RNUM), 63-2726(RNUM), 63-2742(RNUM), 63-2743(RNUM), 63-2772(RNUM), 63-2773(RNUM), 63-3361(RNUM), 63-3362(RNUM), 63-3363(RNUM), 63-3364 (RNUM), 63-3365(RNUM), 63-3366(RNUM), 63-3367(RNUM), 63-3368(RNUM), 63-3369(RNUM), 63-3370(RNUM), 63-3371(RNUM), 63-3372(RNUM), 63-3373(RNUM), 63-3374(RNUM), 63-3375(RNUM), 63-3376(RNUM), 63-3377(RNUM), 63-3378(RNUM), 63-3379 (RNUM), 63-3380(RNUM), 63-3381(RNUM), 63-3382(RNUM), 63-3383(RNUM), 63-3384(RNUM), 63-3385(RNUM), 63-3386(RNUM), 63-3387(RNUM), 63-3388(RNUM), 63-3389(DIL), 63-3390(RNUM), 63-3391(RNUM), 63-3392(RNUM), 63-3393(RNUM), 63-3394(RNUM), 63-3395(DIL), 63-3396(RNUM), 63-3397(RNUM), 63-3398(RNUM), 63-3399(RNUM), 63-3400(RNUM), 63-3401(RNUM), 63-3402(RNUM), 63-3403(RNUM), 63-3404(RNUM), 63-3405(RNUM), 63-3406(RNUM), 63-3407(RNUM), 63-3408(RNUM), 63-3409(RNUM), 63-3410 (RNUM), 63-3494(RNUM), 63-3495(RNUM), 63-3496(RNUM), 63-3497(RNUM), 63-3498(RNUM), 63-3499(RNUM), 63-3500(RNUM), 63-3501(RNUM), 63-3502(RNUM), 63-3503(RNUM), 63-3504(RNUM), 63-3505(RNUM), 63-3506(RNUM), 63-3507(RNUM), 63-3508 (RNUM), 63-3509(RNUM), 63-3510(RNUM), 63-3511(RNUM), 63-3512(RNUM), 63-3513(RNUM), 63-3514(RNUM), 63-3515(RNUM), 63-3516(RNUM), 63-3517(RNUM), 63-3518(RNUM), 63-3519(RNUM), 63-3520(RNUM), 63-3521(RNUM), 63-3522(RNUM), 63-3523 (RNUM), 63-3524(RNUM), 63-3525(RNUM), 63-3526(RNUM), 63-3527(RNUM), 63-3528(RNUM), 63-3529(RNUM), 63-3530(RNUM), 63-3531(RNUM), 63-3532(RNUM), 63-3533(RNUM), 63-3534(RNUM), 63-3535(RNUM), 63-3536(RNUM), 63-3537(RNUM), 63-3538 (RNUM), 63-3539(RNUM), 63-3540(RNUM), 94-110(DIL), 94-111(DIL), 94-112(DIL), 94-113(RNUM), 94-114(RNUM), 94-115(RNUM), 94-116(RNUM), 94-117(RNUM), 94-118(RNUM), 94-119(RNUM), 94-120(RNUM), 94-121(RNUM), 94-122(RNUM), 94-123(RNUM), 94-124(RNUM), 94-125(RNUM), 94-126(RNUM), 94-127(RNUM), 94-128(RNUM), 94-129(RNUM), 94-130(RNUM), 94-131(RNUM),

94-132(RNUM), 94-133(RNUM), 94-134(RNUM), 94-135(RNUM), 94-218(DIL), 94-834(RNUM), 94-835(RNUM), 94-836(RNUM), 94-1130 (RNUM), 94-1131(RNUM), 94-1132(RNUM), 94-1386(RNUM), 94-1387(RNUM), 94-1388(RNUM), 94-1389(RNUM), 94-1390(RNUM), 94-1391(WUC), 94-1392(WUC), 94-1393(WUC), 94-1394(RNUM), 94-1395(RNUM), 94-1396(RNUM), 94-1397(RNUM), 94-1398(RNUM), 94-1399(RNUM), 94-1400(WUC), 94-1401(RNUM), 94-1402(RNUM), 94-1403(WUC), 94-1404(WUC), 94-1405(WUC), 94-1406(WUC), 94-1407(WUC), 94-1408(WUC), 94-1409(WUC), 94-1410(RNUM), 94-1411(RNUM), 94-1412(RNUM), 94-1413(RNUM), 94-1414(WUC), 94-1415(WUC), 94-1593(RNUM), 94-1594(RNUM),

Stock Water-Beneficial Use Amount: Unevaluated Group Total: 819 Prd of Use: 05/01-10/31
Comments: Quitchumpah Allotment

Wildlife: 1270 deer & 115 elk Prd of Use: 01/01-12/31
Acre Feet Contributed by this Right for this Use: Unevaluated
Comments: Quitchumpah Allotment

Water Use Group Number: 617789
Water Rights Appurtenant to the following use(s): 63-3361(RNUM), 63-3362(RNUM), 63-3363(RNUM), 63-3364(RNUM), 63-3365(RNUM), 63-3366(RNUM), 63-3367(RNUM), 63-3368(RNUM), 63-3369(RNUM), 63-3370(RNUM), 63-3371(RNUM), 63-3372(RNUM), 63-3373 (RNUM), 63-3374(RNUM), 63-3375(RNUM), 63-3376(RNUM), 63-3377(RNUM), 63-3378(RNUM), 63-3379(RNUM), 63-3380(RNUM), 63-3381(RNUM), 63-3382(RNUM), 63-3383(RNUM), 63-3384(RNUM), 63-3385(RNUM), 63-3386(RNUM), 63-3387(RNUM), 63-3388 (RNUM), 63-3389(DIL), 63-3390(RNUM), 63-3391(RNUM), 63-3392(RNUM), 63-3393(RNUM), 63-3394(RNUM), 63-3395(DIL), 63-3396 (RNUM), 63-3397(RNUM), 63-3398(RNUM), 63-3399(RNUM), 63-3400(RNUM), 63-3401(RNUM), 63-3402(RNUM), 63-3403(RNUM), 63-3404(RNUM), 63-3405(RNUM), 63-3406(RNUM), 63-3407(RNUM), 63-3408(RNUM), 63-3409(RNUM), 63-3410(RNUM), 63-3494 (RNUM), 63-3495(RNUM), 63-3496(RNUM), 63-3497(RNUM), 63-3498(RNUM), 63-3499(RNUM), 63-3500(RNUM), 63-3501(RNUM), 63-3502(RNUM), 63-3503(RNUM), 63-3504(RNUM), 63-3505(RNUM), 63-3506(RNUM), 63-3507(RNUM), 63-3508(RNUM), 63-3509 (RNUM), 63-3510(RNUM), 63-3511(RNUM), 63-3512(RNUM), 63-3513(RNUM), 63-3514(RNUM), 63-3515(RNUM), 63-3516(RNUM), 63-3517(RNUM), 63-3518(RNUM), 63-3519(RNUM), 63-3520(RNUM), 63-3521(RNUM), 63-3522(RNUM), 63-3523(RNUM), 63-3524 (RNUM), 63-3525(RNUM), 63-3526(RNUM), 63-3527(RNUM), 63-3528(RNUM), 63-3529(RNUM), 63-3530(RNUM), 63-3531(RNUM), 63-3532(RNUM), 63-3533(RNUM), 63-3534(RNUM), 63-3535(RNUM), 63-3536(RNUM), 63-3537(RNUM), 63-3538(RNUM), 63-3539 (RNUM), 63-3540(RNUM), 94-110(DIL), 94-111(DIL), 94-112(DIL), 94-113(RNUM), 94-114(RNUM), 94-115(RNUM), 94-116(RNUM), 94-117(RNUM), 94-118(RNUM), 94-119(RNUM), 94-120(RNUM), 94-121(RNUM), 94-122(RNUM), 94-123(RNUM), 94-124(RNUM), 94-125(RNUM), 94-126(RNUM), 94-127(RNUM), 94-128(RNUM), 94-129(RNUM), 94-130(RNUM), 94-131(RNUM), 94-132(RNUM), 94-133(RNUM), 94-134(RNUM), 94-135(RNUM), 94-218(DIL), 94-834(RNUM), 94-835(RNUM), 94-836(RNUM), 94-1130(RNUM), 94-1131 (RNUM), 94-1132(RNUM), 94-1386(RNUM), 94-1387(RNUM), 94-1388(RNUM), 94-1389(RNUM), 94-1390(RNUM), 94-1391(WUC), 94-1392(WUC), 94-1393(WUC), 94-1394(RNUM), 94-1395(RNUM), 94-1396(RNUM), 94-1397(RNUM), 94-1398(RNUM), 94-1399(RNUM), 94-1400(WUC), 94-1401(RNUM), 94-1402(RNUM), 94-1403(WUC), 94-1404(WUC), 94-1405(WUC), 94-1406(WUC), 94-1407(WUC), 94-1408(WUC), 94-1409(WUC), 94-1410(RNUM), 94-1411(RNUM), 94-1412(RNUM), 94-1413(RNUM), 94-1414(WUC), 94-1415(WUC), 94-1593(RNUM), 94-1594(RNUM),

Stock Water-Beneficial Use Amount: 14 ELUs Group Total: 81 Prd of Use: 05/01-10/31
Comments: Quitchumpah Allotment

Place of Use Stock

	North West Quarter				North East Quarter				South West Quarter				South East Quarter			
	NW	NE	SW	SE	NW	NE	SW	SE	NW	NE	SW	SE	NW	NE	SW	SE
Sec 07 T 22S R 5E SLBM					X											

Use Totals - for 2 groups

Use Type	Sole Supply Total	Group Total
Stock Water:	Unevaluated ELUs	900 ELUs
Other:	Unevaluated acft	-

Other Comments

Map: Acord Lakes
This water right has been renumbered to water right 94-112 as the approval of sub-basin change application a41960, December 5, 2018.

Services Agencies

Search Utah.gov

Water Right Details

Open Classic View

Water Right: 94-133 Display/Refresh

Run Date: 6/24/2020 1:18:01 PM

Select Related Information

WARNING: Water Rights makes NO claims as to the accuracy of this data

Water Right: 94-133 Application/Claim Number: Certificate Number:

Home Display
Scanned Documents
Print

View Map

Changes

a35187 (Filed: 12/31/2008) Withdrawn
a41960 (Filed: 08/31/2016) Approved

Owners

Name: USA Forest Service
Address: 324 - 25th Street
Ogden UT 84401

Interest: 100%

Remarks:

General

Type of Right: Diligence Claim Source of Info.: Proposed Determination **Status:** Renumbered

Quantity of Water: 0.015 CFS

Source: Sawmill Spring (001-027)
County: Sevier
Common Description:

Proposed Determin. Book: 94-1 Map: * Publication Date:

Land Owned by Applicant: County Tax Id#:

Dates

View More

Filing:
Filed:
Priority: / /1879 Decree/Class:

Advertising:
Protest End Date: Protested: Not Protested Hearing Held:

Approval:
State Engineer Action: Action Date:

Certification:
Proof Due Date:
Certificate Date: Lapsed, Etc. Date: Lapsed Letter Date:

Points of Diversion View Map

Points of Spring

(1) S 1700 feet E 1730 feet from NW corner, Sec 07 T 22S R 5E SLBM

Diverting Works: Source:
Elevation: UTM: 465434.417, 4307968.806 (NAD83)
Stream Alteration Required:

Water Uses View Map View Use Data

Water Use Group Number: 425880

Water Rights Appurtenant to the following use(s): 63-2685(RNUM), 63-2710(RNUM), 63-2711(RNUM), 63-2725(RNUM), 63-2726(RNUM), 63-2742(RNUM), 63-2743(RNUM), 63-2772(RNUM), 63-2773(RNUM), 63-3361(RNUM), 63-3362(RNUM), 63-3363(RNUM), 63-3364 (RNUM), 63-3365(RNUM), 63-3366(RNUM), 63-3367(RNUM), 63-3368(RNUM), 63-3369(RNUM), 63-3370(RNUM), 63-3371(RNUM), 63-3372(RNUM), 63-3373(RNUM), 63-3374(RNUM), 63-3375(RNUM), 63-3376(RNUM), 63-3377(RNUM), 63-3378(RNUM), 63-3379 (RNUM), 63-3380(RNUM), 63-3381(RNUM), 63-3382(RNUM), 63-3383(RNUM), 63-3384(RNUM), 63-3385(RNUM), 63-3386(RNUM), 63-3387(RNUM), 63-3388(RNUM), 63-3389(DIL), 63-3390(RNUM), 63-3391(RNUM), 63-3392(RNUM), 63-3393(RNUM), 63-3394(RNUM), 63-3395(DIL), 63-3396(RNUM), 63-3397(RNUM), 63-3398(RNUM), 63-3399(RNUM), 63-3400(RNUM), 63-3401(RNUM), 63-3402(RNUM), 63-3403(RNUM), 63-3404(RNUM), 63-3405(RNUM), 63-3406(RNUM), 63-3407(RNUM), 63-3408(RNUM), 63-3409(RNUM), 63-3410 (RNUM), 63-3494(RNUM), 63-3495(RNUM), 63-3496(RNUM), 63-3497(RNUM), 63-3498(RNUM), 63-3499(RNUM), 63-3500(RNUM), 63-3501(RNUM), 63-3502(RNUM), 63-3503(RNUM), 63-3504(RNUM), 63-3505(RNUM), 63-3506(RNUM), 63-3507(RNUM), 63-3508 (RNUM), 63-3509(RNUM), 63-3510(RNUM), 63-3511(RNUM), 63-3512(RNUM), 63-3513(RNUM), 63-3514(RNUM), 63-3515(RNUM), 63-3516(RNUM), 63-3517(RNUM), 63-3518(RNUM), 63-3519(RNUM), 63-3520(RNUM), 63-3521(RNUM), 63-3522(RNUM), 63-3523 (RNUM), 63-3524(RNUM), 63-3525(RNUM), 63-3526(RNUM), 63-3527(RNUM), 63-3528(RNUM), 63-3529(RNUM), 63-3530(RNUM), 63-3531(RNUM), 63-3532(RNUM), 63-3533(RNUM), 63-3534(RNUM), 63-3535(RNUM), 63-3536(RNUM), 63-3537(RNUM), 63-3538 (RNUM), 63-3539(RNUM), 63-3540(RNUM), 94-110(DIL), 94-111(DIL), 94-112(DIL), 94-113(RNUM), 94-114(RNUM), 94-115(RNUM), 94-116(RNUM), 94-117(RNUM), 94-118(RNUM), 94-119(RNUM), 94-120(RNUM), 94-121(RNUM), 94-122(RNUM), 94-123(RNUM), 94-124(RNUM), 94-125(RNUM), 94-126(RNUM), 94-127(RNUM), 94-128(RNUM), 94-129(RNUM), 94-130(RNUM), 94-131(RNUM),

94-132(RNUM), 94-133(RNUM), 94-134(RNUM), 94-135(RNUM), 94-218(DIL), 94-834(RNUM), 94-835(RNUM), 94-836(RNUM), 94-1130 (RNUM), 94-1131(RNUM), 94-1132(RNUM), 94-1386(RNUM), 94-1387(RNUM), 94-1388(RNUM), 94-1389(RNUM), 94-1390(RNUM), 94-1391(WUC), 94-1392(WUC), 94-1393(WUC), 94-1394(RNUM), 94-1395(RNUM), 94-1396(RNUM), 94-1397(RNUM), 94-1398(RNUM), 94-1399(RNUM), 94-1400(WUC), 94-1401(RNUM), 94-1402(RNUM), 94-1403(WUC), 94-1404(WUC), 94-1405(WUC), 94-1406(WUC), 94-1407(WUC), 94-1408(WUC), 94-1409(WUC), 94-1410(RNUM), 94-1411(RNUM), 94-1412(RNUM), 94-1413(RNUM), 94-1414(WUC), 94-1415(WUC), 94-1593(RNUM), 94-1594(RNUM),

Stock Water-Beneficial Use Amount: Unevaluated Group Total: 819 Prd of Use: 05/01-10/31
Comments: Quitchumpah Allotment

Wildlife: 1270 deer & 115 elk Prd of Use: 01/01-12/31
Acre Feet Contributed by this Right for this Use: Unevaluated
Comments: Quitchumpah Allotment

Water Use Group Number: 617789
Water Rights Appurtenant to the following use(s): 63-3361(RNUM), 63-3362(RNUM), 63-3363(RNUM), 63-3364(RNUM), 63-3365(RNUM), 63-3366(RNUM), 63-3367(RNUM), 63-3368(RNUM), 63-3369(RNUM), 63-3370(RNUM), 63-3371(RNUM), 63-3372(RNUM), 63-3373 (RNUM), 63-3374(RNUM), 63-3375(RNUM), 63-3376(RNUM), 63-3377(RNUM), 63-3378(RNUM), 63-3379(RNUM), 63-3380(RNUM), 63-3381(RNUM), 63-3382(RNUM), 63-3383(RNUM), 63-3384(RNUM), 63-3385(RNUM), 63-3386(RNUM), 63-3387(RNUM), 63-3388 (RNUM), 63-3389(DIL), 63-3390(RNUM), 63-3391(RNUM), 63-3392(RNUM), 63-3393(RNUM), 63-3394(RNUM), 63-3395(DIL), 63-3396 (RNUM), 63-3397(RNUM), 63-3398(RNUM), 63-3399(RNUM), 63-3400(RNUM), 63-3401(RNUM), 63-3402(RNUM), 63-3403(RNUM), 63-3404(RNUM), 63-3405(RNUM), 63-3406(RNUM), 63-3407(RNUM), 63-3408(RNUM), 63-3409(RNUM), 63-3410(RNUM), 63-3494 (RNUM), 63-3495(RNUM), 63-3496(RNUM), 63-3497(RNUM), 63-3498(RNUM), 63-3499(RNUM), 63-3500(RNUM), 63-3501(RNUM), 63-3502(RNUM), 63-3503(RNUM), 63-3504(RNUM), 63-3505(RNUM), 63-3506(RNUM), 63-3507(RNUM), 63-3508(RNUM), 63-3509 (RNUM), 63-3510(RNUM), 63-3511(RNUM), 63-3512(RNUM), 63-3513(RNUM), 63-3514(RNUM), 63-3515(RNUM), 63-3516(RNUM), 63-3517(RNUM), 63-3518(RNUM), 63-3519(RNUM), 63-3520(RNUM), 63-3521(RNUM), 63-3522(RNUM), 63-3523(RNUM), 63-3524 (RNUM), 63-3525(RNUM), 63-3526(RNUM), 63-3527(RNUM), 63-3528(RNUM), 63-3529(RNUM), 63-3530(RNUM), 63-3531(RNUM), 63-3532(RNUM), 63-3533(RNUM), 63-3534(RNUM), 63-3535(RNUM), 63-3536(RNUM), 63-3537(RNUM), 63-3538(RNUM), 63-3539 (RNUM), 63-3540(RNUM), 94-110(DIL), 94-111(DIL), 94-112(DIL), 94-113(RNUM), 94-114(RNUM), 94-115(RNUM), 94-116(RNUM), 94-117(RNUM), 94-118(RNUM), 94-119(RNUM), 94-120(RNUM), 94-121(RNUM), 94-122(RNUM), 94-123(RNUM), 94-124(RNUM), 94-125(RNUM), 94-126(RNUM), 94-127(RNUM), 94-128(RNUM), 94-129(RNUM), 94-130(RNUM), 94-131(RNUM), 94-132(RNUM), 94-133(RNUM), 94-134(RNUM), 94-135(RNUM), 94-218(DIL), 94-834(RNUM), 94-835(RNUM), 94-836(RNUM), 94-1130(RNUM), 94-1131 (RNUM), 94-1132(RNUM), 94-1386(RNUM), 94-1387(RNUM), 94-1388(RNUM), 94-1389(RNUM), 94-1390(RNUM), 94-1391(WUC), 94-1392(WUC), 94-1393(WUC), 94-1394(RNUM), 94-1395(RNUM), 94-1396(RNUM), 94-1397(RNUM), 94-1398(RNUM), 94-1399(RNUM), 94-1400(WUC), 94-1401(RNUM), 94-1402(RNUM), 94-1403(WUC), 94-1404(WUC), 94-1405(WUC), 94-1406(WUC), 94-1407(WUC), 94-1408(WUC), 94-1409(WUC), 94-1410(RNUM), 94-1411(RNUM), 94-1412(RNUM), 94-1413(RNUM), 94-1414(WUC), 94-1415(WUC), 94-1593(RNUM), 94-1594(RNUM),

Stock Water-Beneficial Use Amount: 14 ELUs Group Total: 81 Prd of Use: 05/01-10/31
Comments: Quitchumpah Allotment

Place of Use Stock

	North West Quarter				North East Quarter				South West Quarter				South East Quarter			
	NW	NE	SW	SE	NW	NE	SW	SE	NW	NE	SW	SE	NW	NE	SW	SE
Sec 07 T 22S R 5E SLBM							X									

Use Totals - for 2 groups

Use Type	Sole Supply Total	Group Total
Stock Water:	Unevaluated ELUs	900 ELUs
Other:	Unevaluated acft	-

Other Comments

Map: Acord Lakes
This water right has been renumbered to water right 94-112 as the approval of sub-basin change application a41960, December 5, 2018.

Services Agencies

Search Utah.gov

Water Right Details

Open Classic View

Water Right: 94-134 Display Refresh

Run Date: 6/24/2020 12:43:45 PM

Select Related Information

WARNING: Water Rights makes NO claims as to the accuracy of this data.

Water Right: 94-134 Application/Claim Number: Certificate Number:

Home Display
Scanned Documents
Print

View Map

Changes

a35187 (Filed: 12/31/2008) Withdrawn
a41960 (Filed: 08/31/2016) Approved

Owners

Name: USA Forest Service
Address: 324 - 25th Street
Ogden UT 84401

Interest: 100%

Remarks:

General

Type of Right: Diligence Claim Source of Info.: Proposed Determination **Status:** Renumbered

Quantity of Water:

Source: Unnamed Stream (Collier Hollow)
County: Sevier
Common Description:

Proposed Determin. Book: 94-1 Map: * Publication Date:

Land Owned by Applicant: County Tax Id#:

Dates

View More

Filing:
Filed:
Priority: / /1879 Decree/Class:

Advertising:
Protest End Date: Protested: Not Protested Hearing Held:

Approval:
State Engineer Action: Action Date:

Certification:
Proof Due Date:
Certificate Date: Lapsed, Etc. Date: Lapsed Letter Date:

Points of Diversion View Map

Points of Diversion - Surface

(1) S 2530 feet E 400 feet from NW corner, Sec 10 T 22S R 4E SLBM

Diverting Works: Collier Hollow Pond Source:
Elevation: UTM: 460197.83, 4307158.737 (NAD83)
Stream Alteration Required: No

Water Uses View Map View Use Data

Water Use Group Number: 425880

Water Rights Appurtenant to the following use(s): 63-2685(RNUM), 63-2710(RNUM), 63-2711(RNUM), 63-2725(RNUM), 63-2726(RNUM), 63-2742(RNUM), 63-2743(RNUM), 63-2772(RNUM), 63-2773(RNUM), 63-3361(RNUM), 63-3362(RNUM), 63-3363(RNUM), 63-3364 (RNUM), 63-3365(RNUM), 63-3366(RNUM), 63-3367(RNUM), 63-3368(RNUM), 63-3369(RNUM), 63-3370(RNUM), 63-3371(RNUM), 63-3372(RNUM), 63-3373(RNUM), 63-3374(RNUM), 63-3375(RNUM), 63-3376(RNUM), 63-3377(RNUM), 63-3378(RNUM), 63-3379 (RNUM), 63-3380(RNUM), 63-3381(RNUM), 63-3382(RNUM), 63-3383(RNUM), 63-3384(RNUM), 63-3385(RNUM), 63-3386(RNUM), 63-3387(RNUM), 63-3388(RNUM), 63-3389(DIL), 63-3390(RNUM), 63-3391(RNUM), 63-3392(RNUM), 63-3393(RNUM), 63-3394(RNUM), 63-3395(DIL), 63-3396(RNUM), 63-3397(RNUM), 63-3398(RNUM), 63-3399(RNUM), 63-3400(RNUM), 63-3401(RNUM), 63-3402(RNUM), 63-3403(RNUM), 63-3404(RNUM), 63-3405(RNUM), 63-3406(RNUM), 63-3407(RNUM), 63-3408(RNUM), 63-3409(RNUM), 63-3410 (RNUM), 63-3494(RNUM), 63-3495(RNUM), 63-3496(RNUM), 63-3497(RNUM), 63-3498(RNUM), 63-3499(RNUM), 63-3500(RNUM), 63-3501(RNUM), 63-3502(RNUM), 63-3503(RNUM), 63-3504(RNUM), 63-3505(RNUM), 63-3506(RNUM), 63-3507(RNUM), 63-3508 (RNUM), 63-3509(RNUM), 63-3510(RNUM), 63-3511(RNUM), 63-3512(RNUM), 63-3513(RNUM), 63-3514(RNUM), 63-3515(RNUM), 63-3516(RNUM), 63-3517(RNUM), 63-3518(RNUM), 63-3519(RNUM), 63-3520(RNUM), 63-3521(RNUM), 63-3522(RNUM), 63-3523 (RNUM), 63-3524(RNUM), 63-3525(RNUM), 63-3526(RNUM), 63-3527(RNUM), 63-3528(RNUM), 63-3529(RNUM), 63-3530(RNUM), 63-3531(RNUM), 63-3532(RNUM), 63-3533(RNUM), 63-3534(RNUM), 63-3535(RNUM), 63-3536(RNUM), 63-3537(RNUM), 63-3538 (RNUM), 63-3539(RNUM), 63-3540(RNUM), 94-110(DIL), 94-111(DIL), 94-112(DIL), 94-113(RNUM), 94-114(RNUM), 94-115(RNUM), 94-116(RNUM), 94-117(RNUM), 94-118(RNUM), 94-119(RNUM), 94-120(RNUM), 94-121(RNUM), 94-122(RNUM), 94-123(RNUM), 94-124(RNUM), 94-125(RNUM), 94-126(RNUM), 94-127(RNUM), 94-128(RNUM), 94-129(RNUM), 94-130(RNUM), 94-131(RNUM),

94-132(RNUM), 94-133(RNUM), 94-134(RNUM), 94-135(RNUM), 94-218(DIL), 94-834(RNUM), 94-835(RNUM), 94-836(RNUM), 94-1130 (RNUM), 94-1131(RNUM), 94-1132(RNUM), 94-1386(RNUM), 94-1387(RNUM), 94-1388(RNUM), 94-1389(RNUM), 94-1390(RNUM), 94-1391(WUC), 94-1392(WUC), 94-1393(WUC), 94-1394(RNUM), 94-1395(RNUM), 94-1396(RNUM), 94-1397(RNUM), 94-1398(RNUM), 94-1399(RNUM), 94-1400(WUC), 94-1401(RNUM), 94-1402(RNUM), 94-1403(WUC), 94-1404(WUC), 94-1405(WUC), 94-1406(WUC), 94-1407(WUC), 94-1408(WUC), 94-1409(WUC), 94-1410(RNUM), 94-1411(RNUM), 94-1412(RNUM), 94-1413(RNUM), 94-1414(WUC), 94-1415(WUC), 94-1593(RNUM), 94-1594(RNUM),

Stock Water-Beneficial Use Amount: Unevaluated Group Total: 819 Prd of Use: 05/01-10/31
Comments: Quitchumpah Allotment

Wildlife: 1270 deer & 115 elk Prd of Use: 01/01-12/31
Acre Feet Contributed by this Right for this Use: Unevaluated
Comments: Quitchumpah Allotment

Water Use Group Number: 617789
Water Rights Appurtenant to the following use(s): 63-3361(RNUM), 63-3362(RNUM), 63-3363(RNUM), 63-3364(RNUM), 63-3365(RNUM), 63-3366(RNUM), 63-3367(RNUM), 63-3368(RNUM), 63-3369(RNUM), 63-3370(RNUM), 63-3371(RNUM), 63-3372(RNUM), 63-3373 (RNUM), 63-3374(RNUM), 63-3375(RNUM), 63-3376(RNUM), 63-3377(RNUM), 63-3378(RNUM), 63-3379(RNUM), 63-3380(RNUM), 63-3381(RNUM), 63-3382(RNUM), 63-3383(RNUM), 63-3384(RNUM), 63-3385(RNUM), 63-3386(RNUM), 63-3387(RNUM), 63-3388 (RNUM), 63-3389(DIL), 63-3390(RNUM), 63-3391(RNUM), 63-3392(RNUM), 63-3393(RNUM), 63-3394(RNUM), 63-3395(DIL), 63-3396 (RNUM), 63-3397(RNUM), 63-3398(RNUM), 63-3399(RNUM), 63-3400(RNUM), 63-3401(RNUM), 63-3402(RNUM), 63-3403(RNUM), 63-3404(RNUM), 63-3405(RNUM), 63-3406(RNUM), 63-3407(RNUM), 63-3408(RNUM), 63-3409(RNUM), 63-3410(RNUM), 63-3494 (RNUM), 63-3495(RNUM), 63-3496(RNUM), 63-3497(RNUM), 63-3498(RNUM), 63-3499(RNUM), 63-3500(RNUM), 63-3501(RNUM), 63-3502(RNUM), 63-3503(RNUM), 63-3504(RNUM), 63-3505(RNUM), 63-3506(RNUM), 63-3507(RNUM), 63-3508(RNUM), 63-3509 (RNUM), 63-3510(RNUM), 63-3511(RNUM), 63-3512(RNUM), 63-3513(RNUM), 63-3514(RNUM), 63-3515(RNUM), 63-3516(RNUM), 63-3517(RNUM), 63-3518(RNUM), 63-3519(RNUM), 63-3520(RNUM), 63-3521(RNUM), 63-3522(RNUM), 63-3523(RNUM), 63-3524 (RNUM), 63-3525(RNUM), 63-3526(RNUM), 63-3527(RNUM), 63-3528(RNUM), 63-3529(RNUM), 63-3530(RNUM), 63-3531(RNUM), 63-3532(RNUM), 63-3533(RNUM), 63-3534(RNUM), 63-3535(RNUM), 63-3536(RNUM), 63-3537(RNUM), 63-3538(RNUM), 63-3539 (RNUM), 63-3540(RNUM), 94-110(DIL), 94-111(DIL), 94-112(DIL), 94-113(RNUM), 94-114(RNUM), 94-115(RNUM), 94-116(RNUM), 94-117(RNUM), 94-118(RNUM), 94-119(RNUM), 94-120(RNUM), 94-121(RNUM), 94-122(RNUM), 94-123(RNUM), 94-124(RNUM), 94-125(RNUM), 94-126(RNUM), 94-127(RNUM), 94-128(RNUM), 94-129(RNUM), 94-130(RNUM), 94-131(RNUM), 94-132(RNUM), 94-133(RNUM), 94-134(RNUM), 94-135(RNUM), 94-218(DIL), 94-834(RNUM), 94-835(RNUM), 94-836(RNUM), 94-1130(RNUM), 94-1131 (RNUM), 94-1132(RNUM), 94-1386(RNUM), 94-1387(RNUM), 94-1388(RNUM), 94-1389(RNUM), 94-1390(RNUM), 94-1391(WUC), 94-1392(WUC), 94-1393(WUC), 94-1394(RNUM), 94-1395(RNUM), 94-1396(RNUM), 94-1397(RNUM), 94-1398(RNUM), 94-1399(RNUM), 94-1400(WUC), 94-1401(RNUM), 94-1402(RNUM), 94-1403(WUC), 94-1404(WUC), 94-1405(WUC), 94-1406(WUC), 94-1407(WUC), 94-1408(WUC), 94-1409(WUC), 94-1410(RNUM), 94-1411(RNUM), 94-1412(RNUM), 94-1413(RNUM), 94-1414(WUC), 94-1415(WUC), 94-1593(RNUM), 94-1594(RNUM),

Stock Water-Beneficial Use Amount: 14 ELUs Group Total: 81 Prd of Use: 05/01-10/31
Comments: Quitchumpah Allotment

Place of Use Stock

	North West Quarter				North East Quarter				South West Quarter				South East Quarter			
	NW	NE	SW	SE	NW	NE	SW	SE	NW	NE	SW	SE	NW	NE	SW	SE
Sec 10 T 22S R 4E SLBM			X													

Use Totals - for 2 groups

Use Type	Sole Supply Total	Group Total
Stock Water:	Unevaluated ELUs	900 ELUs
Other:	Unevaluated acft	-

Other Comments

Map: Acord Lakes
This water right has been renumbered to water right 94-112 as the approval of sub-basin change application a41960, December 5, 2018.

Reservoir

Reservoir/Storage Name: Collier Reservoir Dam Number:
Capacity: 0.2 acre-feet Area Inundated: 0 acres
Dam Height: 0 feet From: 01/01 to 12/31, inclusive

Area	North West Quarter				North East Quarter				South West Quarter				South East Quarter			
	NW	NE	SW	SE	NW	NE	SW	SE	NW	NE	SW	SE	NW	NE	SW	SE
Sec 10 T 22S R 4E SLBM			X													

Small Dam Required? No

Services Agencies

Search Utah.gov

Water Right Details

Open Classic View

Water Right: 94-135 Display Refresh

Run Date: 6/24/2020 1:19:45 PM

Select Related Information

WARNING: Water Rights makes NO claims as to the accuracy of this data.

Water Right: 94-135 Application/Claim Number: Certificate Number:

Home Display
Scanned Documents
Print

View Map

Changes

a35187 (Filed: 12/31/2008) Withdrawn
a41960 (Filed: 08/31/2016) Approved

Owners

Name: USA Forest Service
Address: 324 - 25th Street
Ogden UT 84401

Interest: 100%

Remarks:

General

Type of Right: Diligence Claim Source of Info.: Proposed Determination **Status:** Renumbered

Quantity of Water:

Source: Convulsion Canyon Creek
County: Sevier
Common Description:

Proposed Determin. Book: 94-1 Map: * Publication Date:

Land Owned by Applicant: County Tax Id#:

Dates

View More

Filing:
Filed:
Priority: / /1879 Decree/Class:

Advertising:
Protest End Date: Protested: Not Protested Hearing Held:

Approval:
State Engineer Action: Action Date:

Certification:
Proof Due Date:
Certificate Date: Lapsed, Etc. Date: Lapsed Letter Date:

Points of Diversion View Map

Stream Alteration Required:

Points of Diversion - Point to Point

(1) Stream from a point at N 400 feet E 2600 feet from SW corner, Sec 11 T 22S R 4E SLBM
to a point at N 2050 feet W 1 feet from SE corner, Sec 18 T 22S R 5E SLBM
Comment: Administratively updated by State Engineer.

Water Uses View Map View Use Data

Water Use Group Number: 425880

Water Rights Appurtenant to the following use(s): 63-2685(RNUM), 63-2710(RNUM), 63-2711(RNUM), 63-2725(RNUM), 63-2726(RNUM), 63-2742(RNUM), 63-2743(RNUM), 63-2772(RNUM), 63-2773(RNUM), 63-3361(RNUM), 63-3362(RNUM), 63-3363(RNUM), 63-3364 (RNUM), 63-3365(RNUM), 63-3366(RNUM), 63-3367(RNUM), 63-3368(RNUM), 63-3369(RNUM), 63-3370(RNUM), 63-3371(RNUM), 63-3372(RNUM), 63-3373(RNUM), 63-3374(RNUM), 63-3375(RNUM), 63-3376(RNUM), 63-3377(RNUM), 63-3378(RNUM), 63-3379 (RNUM), 63-3380(RNUM), 63-3381(RNUM), 63-3382(RNUM), 63-3383(RNUM), 63-3384(RNUM), 63-3385(RNUM), 63-3386(RNUM), 63-3387(RNUM), 63-3388(RNUM), 63-3389(DIL), 63-3390(RNUM), 63-3391(RNUM), 63-3392(RNUM), 63-3393(RNUM), 63-3394(RNUM), 63-3395(DIL), 63-3396(RNUM), 63-3397(RNUM), 63-3398(RNUM), 63-3399(RNUM), 63-3400(RNUM), 63-3401(RNUM), 63-3402(RNUM), 63-3403(RNUM), 63-3404(RNUM), 63-3405(RNUM), 63-3406(RNUM), 63-3407(RNUM), 63-3408(RNUM), 63-3409(RNUM), 63-3410 (RNUM), 63-3494(RNUM), 63-3495(RNUM), 63-3496(RNUM), 63-3497(RNUM), 63-3498(RNUM), 63-3499(RNUM), 63-3500(RNUM), 63-3501(RNUM), 63-3502(RNUM), 63-3503(RNUM), 63-3504(RNUM), 63-3505(RNUM), 63-3506(RNUM), 63-3507(RNUM), 63-3508 (RNUM), 63-3509(RNUM), 63-3510(RNUM), 63-3511(RNUM), 63-3512(RNUM), 63-3513(RNUM), 63-3514(RNUM), 63-3515(RNUM), 63-3516(RNUM), 63-3517(RNUM), 63-3518(RNUM), 63-3519(RNUM), 63-3520(RNUM), 63-3521(RNUM), 63-3522(RNUM), 63-3523 (RNUM), 63-3524(RNUM), 63-3525(RNUM), 63-3526(RNUM), 63-3527(RNUM), 63-3528(RNUM), 63-3529(RNUM), 63-3530(RNUM), 63-3531(RNUM), 63-3532(RNUM), 63-3533(RNUM), 63-3534(RNUM), 63-3535(RNUM), 63-3536(RNUM), 63-3537(RNUM), 63-3538 (RNUM), 63-3539(RNUM), 63-3540(RNUM), 94-110(DIL), 94-111(DIL), 94-112(DIL), 94-113(RNUM), 94-114(RNUM), 94-115(RNUM), 94-116(RNUM), 94-117(RNUM), 94-118(RNUM), 94-119(RNUM), 94-120(RNUM), 94-121(RNUM), 94-122(RNUM), 94-123(RNUM), 94-124(RNUM), 94-125(RNUM), 94-126(RNUM), 94-127(RNUM), 94-128(RNUM), 94-129(RNUM), 94-130(RNUM), 94-131(RNUM), 94-132(RNUM), 94-133(RNUM), 94-134(RNUM), 94-135(RNUM), 94-218(DIL), 94-834(RNUM), 94-835(RNUM), 94-836(RNUM), 94-1130

(RNUM), 94-1131(RNUM), 94-1132(RNUM), 94-1386(RNUM), 94-1387(RNUM), 94-1388(RNUM), 94-1389(RNUM), 94-1390(RNUM), 94-1391(WUC), 94-1392(WUC), 94-1393(WUC), 94-1394(RNUM), 94-1395(RNUM), 94-1396(RNUM), 94-1397(RNUM), 94-1398(RNUM), 94-1399(RNUM), 94-1400(WUC), 94-1401(RNUM), 94-1402(RNUM), 94-1403(WUC), 94-1404(WUC), 94-1405(WUC), 94-1406(WUC), 94-1407(WUC), 94-1408(WUC), 94-1409(WUC), 94-1410(RNUM), 94-1411(RNUM), 94-1412(RNUM), 94-1413(RNUM), 94-1414(WUC), 94-1415(WUC), 94-1593(RNUM), 94-1594(RNUM).

Stock Water-Beneficial Use Amount: Unevaluated Group Total: 819 Prd of Use: 05/01-10/31
Comments: Quitchumpah Allotment

Wildlife: 1270 deer & 115 elk Prd of Use: 01/01-12/31
Acre Feet Contributed by this Right for this Use: Unevaluated
Comments: Quitchumpah Allotment

Water Use Group Number: 617789
Water Rights Appurtenant to the following use(s): 63-3361(RNUM), 63-3362(RNUM), 63-3363(RNUM), 63-3364(RNUM), 63-3365(RNUM), 63-3366(RNUM), 63-3367(RNUM), 63-3368(RNUM), 63-3369(RNUM), 63-3370(RNUM), 63-3371(RNUM), 63-3372(RNUM), 63-3373 (RNUM), 63-3374(RNUM), 63-3375(RNUM), 63-3376(RNUM), 63-3377(RNUM), 63-3378(RNUM), 63-3379(RNUM), 63-3380(RNUM), 63-3381(RNUM), 63-3382(RNUM), 63-3383(RNUM), 63-3384(RNUM), 63-3385(RNUM), 63-3386(RNUM), 63-3387(RNUM), 63-3388 (RNUM), 63-3389(DIL), 63-3390(RNUM), 63-3391(RNUM), 63-3392(RNUM), 63-3393(RNUM), 63-3394(RNUM), 63-3395(DIL), 63-3396 (RNUM), 63-3397(RNUM), 63-3398(RNUM), 63-3399(RNUM), 63-3400(RNUM), 63-3401(RNUM), 63-3402(RNUM), 63-3403(RNUM), 63-3404(RNUM), 63-3405(RNUM), 63-3406(RNUM), 63-3407(RNUM), 63-3408(RNUM), 63-3409(RNUM), 63-3410(RNUM), 63-3494 (RNUM), 63-3495(RNUM), 63-3496(RNUM), 63-3497(RNUM), 63-3498(RNUM), 63-3499(RNUM), 63-3500(RNUM), 63-3501(RNUM), 63-3502(RNUM), 63-3503(RNUM), 63-3504(RNUM), 63-3505(RNUM), 63-3506(RNUM), 63-3507(RNUM), 63-3508(RNUM), 63-3509 (RNUM), 63-3510(RNUM), 63-3511(RNUM), 63-3512(RNUM), 63-3513(RNUM), 63-3514(RNUM), 63-3515(RNUM), 63-3516(RNUM), 63-3517(RNUM), 63-3518(RNUM), 63-3519(RNUM), 63-3520(RNUM), 63-3521(RNUM), 63-3522(RNUM), 63-3523(RNUM), 63-3524 (RNUM), 63-3525(RNUM), 63-3526(RNUM), 63-3527(RNUM), 63-3528(RNUM), 63-3529(RNUM), 63-3530(RNUM), 63-3531(RNUM), 63-3532(RNUM), 63-3533(RNUM), 63-3534(RNUM), 63-3535(RNUM), 63-3536(RNUM), 63-3537(RNUM), 63-3538(RNUM), 63-3539 (RNUM), 63-3540(RNUM), 94-110(DIL), 94-111(DIL), 94-112(DIL), 94-113(RNUM), 94-114(RNUM), 94-115(RNUM), 94-116(RNUM), 94-117(RNUM), 94-118(RNUM), 94-119(RNUM), 94-120(RNUM), 94-121(RNUM), 94-122(RNUM), 94-123(RNUM), 94-124(RNUM), 94-125(RNUM), 94-126(RNUM), 94-127(RNUM), 94-128(RNUM), 94-129(RNUM), 94-130(RNUM), 94-131(RNUM), 94-132(RNUM), 94-133(RNUM), 94-134(RNUM), 94-135(RNUM), 94-218(DIL), 94-834(RNUM), 94-835(RNUM), 94-836(RNUM), 94-1130(RNUM), 94-1131 (RNUM), 94-1132(RNUM), 94-1386(RNUM), 94-1387(RNUM), 94-1388(RNUM), 94-1389(RNUM), 94-1390(RNUM), 94-1391(WUC), 94-1392(WUC), 94-1393(WUC), 94-1394(RNUM), 94-1395(RNUM), 94-1396(RNUM), 94-1397(RNUM), 94-1398(RNUM), 94-1399(RNUM), 94-1400(WUC), 94-1401(RNUM), 94-1402(RNUM), 94-1403(WUC), 94-1404(WUC), 94-1405(WUC), 94-1406(WUC), 94-1407(WUC), 94-1408(WUC), 94-1409(WUC), 94-1410(RNUM), 94-1411(RNUM), 94-1412(RNUM), 94-1413(RNUM), 94-1414(WUC), 94-1415(WUC), 94-1593(RNUM), 94-1594(RNUM).

Stock Water-Beneficial Use Amount: 14 ELUs Group Total: 81 Prd of Use: 05/01-10/31
Comments: Quitchumpah Allotment

Place of Use Stock

	North West Quarter				North East Quarter				South West Quarter				South East Quarter			
	NW	NE	SW	SE	NW	NE	SW	SE	NW	NE	SW	SE	NW	NE	SW	SE
Sec 11 T 22S R 4E SLBM															X	
Sec 18 T 22S R 5E SLBM														X		

Use Totals - for 2 groups

Use Type	Sole Supply Total	Group Total
Stock Water:	Unevaluated ELUs	900 ELUs
Other:	Unevaluated acft	-

Other Comments

Map: Acord Lakes
This water right has been renumbered to water right 94-112 as the approval of sub-basin change application a41960, December 5, 2018.

Services Agencies

Search Utah.gov

Water Right Details

Open Classic View

Water Right: 94-137 Display/Refresh

Run Date: 6/24/2020 12:51:25 PM

Select Related Information

WARNING: Water Rights makes NO claims as to the accuracy of this data

Water Right: 94-137 Application/Claim Number: Certificate Number:

Home Display
Scanned Documents
Print

View Map

Changes

a41960 (Filed: 08/31/2016) Approved

Owners

Name: USA Forest Service
Address: 324 - 25th Street
Ogden UT 84401

Interest: 100%

Remarks:

General

Type of Right: Diligence Claim Source of Info.: Proposed Determination **Status:** Renumbered

Quantity of Water:

Source: Jolly Mill Point Spring
County: Sevier
Common Description:

Proposed Determin. Book: 94-1 Map: * Publication Date:

Land Owned by Applicant: County Tax Id#:

Dates

View More

Filing:
Filed:
Priority: / /1879 Decree/Class:

Advertising:
Protest End Date: Protested: Not Protested Hearing Held:

Approval:
State Engineer Action: Action Date:

Certification:
Proof Due Date:
Certificate Date: Lapsed, Etc. Date: Lapsed Letter Date:

Points of Diversion View Map

Points of Diversion - Surface

(1) S 1742 feet W 175 feet from N4 corner, Sec 14 T 22S R 4E SLBM

Diverting Works: Jolly Mill Point Pond Source: Jolly Mill Point Spring
Elevation: UTM: 462432.172, 4305781.456 (NAD83)
Stream Alteration Required: No

Water Uses View Map View Use Data

Water Use Group Number: 617898

Water Rights Appurtenant to the following use(s): 63-3491(RNUM), 63-3492(RNUM), 63-3493(RNUM), 94-136(RNUM), 94-137(RNUM), 94-138(RNUM), 94-139(RNUM), 94-140(RNUM), 94-141(RNUM), 94-142(RNUM), 94-143(RNUM), 94-144(RNUM), 94-145(RNUM), 94-146(RNUM), 94-147(RNUM), 94-148(DIL), 94-149(RNUM), 94-150(DIL), 94-151(DIL), 94-152(RNUM), 94-153(DIL), 94-154(DIL), 94-155(RNUM), 94-262(WUC), 94-263(RNUM), 94-264(RNUM), 94-1576(RNUM), 94-1577(RNUM), 94-1578(RNUM), 94-1579(RNUM), 94-1580(RNUM), 94-1581(RNUM), 94-1582(RNUM), 94-1583(RNUM), 94-1584(RNUM), 94-1585(RNUM), 94-1586(RNUM), 94-1587 (RNUM), 94-1588(RNUM), 94-1589(RNUM), 94-1590(RNUM), 94-1591(RNUM), 94-1595(RNUM), 94-1596(RNUM), 94-1597(WUC).

Stock Water-Beneficial Use Amount: Unevaluated Group Total: 510 Prd of Use: 05/01-10/31
Comments: South Water Hollow Allotment

Wildlife: 650 deer, 59 elk Prd of Use: 01/01-12/31
Acre Feet Contributed by this Right for this Use: Unevaluated

Place of Use Stock

	North West Quarter				North East Quarter				South West Quarter				South East Quarter			
	NW	NE	SW	SE	NW	NE	SW	SE	NW	NE	SW	SE	NW	NE	SW	SE
Sec 14 T 22S R 4E SLBM				X												

Use Totals - for 1 group

Use Type	Sole Supply Total	Group Total
Stock Water:	Unevaluated ELUs	510 ELUs
Other:	Unevaluated acft	-

Other Comments

Map: Acord Lakes
This water right has been renumbered to water right 94-112 as the approval of sub-basin change application a41960, December 5, 2018.

Reservoir

Reservoir/Storage Name: Jolly Mill Point Reservoir
Capacity: 0.2 acre-feet
Dam Height: 0 feet
Dam Number:
Area Inundated: 0 acres
From: 01/01 to 12/31, inclusive

Area	North West Quarter				North East Quarter				South West Quarter				South East Quarter			
	NW	NE	SW	SE	NW	NE	SW	SE	NW	NE	SW	SE	NW	NE	SW	SE
Sec 14 T 22S R 4E SLBM				X												

Small Dam Required? No

Services Agencies

Search Utah.gov

Water Right Details

Open Classic View

Water Right: 94-218 Display/Refresh

Run Date: 6/18/2020 7:00:17 AM

Select Related Information

WARNING: Water Rights makes NO claims as to the accuracy of this data.

Water Right: 94-218 Application/Claim Number: Certificate Number:

Home Display
Scanned Documents
Print

View Map

Changes

a35187 (Filed: 12/31/2008) Withdrawn

Owners

Name: USA Forest Service
Address: 324 - 25th Street
Ogden UT 84401

Interest: 100%

Remarks:

General

Type of Right: Diligence Claim Source of Info.: Proposed Determination **Status:**

Quantity of Water: 0.015 CFS

Source: Quitchumpah Spring #5
County: Sevier
Common Description:

Proposed Determin. Book: 94-1 Map: * Publication Date:

Land Owned by Applicant: County Tax Id#:

Dates

View More

Filing:
Filed:
Priority: / /1879 Decree/Class:

Advertising:
Protest End Date: Protested: Not Protested Hearing Held:

Approval:
State Engineer Action: Action Date:

Certification:
Proof Due Date:
Certificate Date: Lapsed, Etc. Date: Lapsed Letter Date:

Points of Diversion View Map

Points of Spring

(1) N 1013 feet W 838 feet from S4 corner, Sec 10 T 21S R 4E SLBM

Diverting Works: Source: Quitchumpah Spring #5
Elevation: UTM: 460687.023, 4316149.675 (NAD83)
Stream Alteration Required: No

Water Uses View Map View Use Data

Water Use Group Number: 425880

Water Rights Appurtenant to the following use(s): 63-2685(RNUM), 63-2710(RNUM), 63-2711(RNUM), 63-2725(RNUM), 63-2726(RNUM), 63-2742(RNUM), 63-2743(RNUM), 63-2772(RNUM), 63-2773(RNUM), 63-3361(RNUM), 63-3362(RNUM), 63-3363(RNUM), 63-3364 (RNUM), 63-3365(RNUM), 63-3366(RNUM), 63-3367(RNUM), 63-3368(RNUM), 63-3369(RNUM), 63-3370(RNUM), 63-3371(RNUM), 63-3372(RNUM), 63-3373(RNUM), 63-3374(RNUM), 63-3375(RNUM), 63-3376(RNUM), 63-3377(RNUM), 63-3378(RNUM), 63-3379 (RNUM), 63-3380(RNUM), 63-3381(RNUM), 63-3382(RNUM), 63-3383(RNUM), 63-3384(RNUM), 63-3385(RNUM), 63-3386(RNUM), 63-3387(RNUM), 63-3388(RNUM), 63-3389(DIL), 63-3390(RNUM), 63-3391(RNUM), 63-3392(RNUM), 63-3393(RNUM), 63-3394(RNUM), 63-3395(DIL), 63-3396(RNUM), 63-3397(RNUM), 63-3398(RNUM), 63-3399(RNUM), 63-3400(RNUM), 63-3401(RNUM), 63-3402(RNUM), 63-3403(RNUM), 63-3404(RNUM), 63-3405(RNUM), 63-3406(RNUM), 63-3407(RNUM), 63-3408(RNUM), 63-3409(RNUM), 63-3410 (RNUM), 63-3494(RNUM), 63-3495(RNUM), 63-3496(RNUM), 63-3497(RNUM), 63-3498(RNUM), 63-3499(RNUM), 63-3500(RNUM), 63-3501(RNUM), 63-3502(RNUM), 63-3503(RNUM), 63-3504(RNUM), 63-3505(RNUM), 63-3506(RNUM), 63-3507(RNUM), 63-3508 (RNUM), 63-3509(RNUM), 63-3510(RNUM), 63-3511(RNUM), 63-3512(RNUM), 63-3513(RNUM), 63-3514(RNUM), 63-3515(RNUM), 63-3516(RNUM), 63-3517(RNUM), 63-3518(RNUM), 63-3519(RNUM), 63-3520(RNUM), 63-3521(RNUM), 63-3522(RNUM), 63-3523 (RNUM), 63-3524(RNUM), 63-3525(RNUM), 63-3526(RNUM), 63-3527(RNUM), 63-3528(RNUM), 63-3529(RNUM), 63-3530(RNUM), 63-3531(RNUM), 63-3532(RNUM), 63-3533(RNUM), 63-3534(RNUM), 63-3535(RNUM), 63-3536(RNUM), 63-3537(RNUM), 63-3538 (RNUM), 63-3539(RNUM), 63-3540(RNUM), 94-110(DIL), 94-111(DIL), 94-112(DIL), 94-113(RNUM), 94-114(RNUM), 94-115(RNUM), 94-116(RNUM), 94-117(RNUM), 94-118(RNUM), 94-119(RNUM), 94-120(RNUM), 94-121(RNUM), 94-122(RNUM), 94-123(RNUM), 94-124(RNUM), 94-125(RNUM), 94-126(RNUM), 94-127(RNUM), 94-128(RNUM), 94-129(RNUM), 94-130(RNUM), 94-131(RNUM), 94-132(RNUM), 94-133(RNUM), 94-134(RNUM), 94-135(RNUM), 94-218(DIL), 94-834(RNUM), 94-835(RNUM), 94-836(RNUM), 94-1130

(RNUM), 94-1131(RNUM), 94-1132(RNUM), 94-1386(RNUM), 94-1387(RNUM), 94-1388(RNUM), 94-1389(RNUM), 94-1390(RNUM), 94-1391(WUC), 94-1392(WUC), 94-1393(WUC), 94-1394(RNUM), 94-1395(RNUM), 94-1396(RNUM), 94-1397(RNUM), 94-1398(RNUM), 94-1399(RNUM), 94-1400(WUC), 94-1401(RNUM), 94-1402(RNUM), 94-1403(WUC), 94-1404(WUC), 94-1405(WUC), 94-1406(WUC), 94-1407(WUC), 94-1408(WUC), 94-1409(WUC), 94-1410(RNUM), 94-1411(RNUM), 94-1412(RNUM), 94-1413(RNUM), 94-1414(WUC), 94-1415(WUC), 94-1593(RNUM), 94-1594(RNUM).

Stock Water-Beneficial Use Amount: Unevaluated Group Total: 819 Prd of Use: 05/01-10/31
Comments: Quitchumpah Allotment

Wildlife: 1270 deer & 115 elk Prd of Use: 01/01-12/31
Acre Feet Contributed by this Right for this Use: Unevaluated
Comments: Quitchumpah Allotment

Water Use Group Number: 617789
Water Rights Appurtenant to the following use(s): 63-3361(RNUM), 63-3362(RNUM), 63-3363(RNUM), 63-3364(RNUM), 63-3365(RNUM), 63-3366(RNUM), 63-3367(RNUM), 63-3368(RNUM), 63-3369(RNUM), 63-3370(RNUM), 63-3371(RNUM), 63-3372(RNUM), 63-3373(RNUM), 63-3374(RNUM), 63-3375(RNUM), 63-3376(RNUM), 63-3377(RNUM), 63-3378(RNUM), 63-3379(RNUM), 63-3380(RNUM), 63-3381(RNUM), 63-3382(RNUM), 63-3383(RNUM), 63-3384(RNUM), 63-3385(RNUM), 63-3386(RNUM), 63-3387(RNUM), 63-3388(RNUM), 63-3389(DIL), 63-3390(RNUM), 63-3391(RNUM), 63-3392(RNUM), 63-3393(RNUM), 63-3394(RNUM), 63-3395(DIL), 63-3396(RNUM), 63-3397(RNUM), 63-3398(RNUM), 63-3399(RNUM), 63-3400(RNUM), 63-3401(RNUM), 63-3402(RNUM), 63-3403(RNUM), 63-3404(RNUM), 63-3405(RNUM), 63-3406(RNUM), 63-3407(RNUM), 63-3408(RNUM), 63-3409(RNUM), 63-3410(RNUM), 63-3494(RNUM), 63-3495(RNUM), 63-3496(RNUM), 63-3497(RNUM), 63-3498(RNUM), 63-3499(RNUM), 63-3500(RNUM), 63-3501(RNUM), 63-3502(RNUM), 63-3503(RNUM), 63-3504(RNUM), 63-3505(RNUM), 63-3506(RNUM), 63-3507(RNUM), 63-3508(RNUM), 63-3509(RNUM), 63-3510(RNUM), 63-3511(RNUM), 63-3512(RNUM), 63-3513(RNUM), 63-3514(RNUM), 63-3515(RNUM), 63-3516(RNUM), 63-3517(RNUM), 63-3518(RNUM), 63-3519(RNUM), 63-3520(RNUM), 63-3521(RNUM), 63-3522(RNUM), 63-3523(RNUM), 63-3524(RNUM), 63-3525(RNUM), 63-3526(RNUM), 63-3527(RNUM), 63-3528(RNUM), 63-3529(RNUM), 63-3530(RNUM), 63-3531(RNUM), 63-3532(RNUM), 63-3533(RNUM), 63-3534(RNUM), 63-3535(RNUM), 63-3536(RNUM), 63-3537(RNUM), 63-3538(RNUM), 63-3539(RNUM), 63-3540(RNUM), 94-110(DIL), 94-111(DIL), 94-112(DIL), 94-113(RNUM), 94-114(RNUM), 94-115(RNUM), 94-116(RNUM), 94-117(RNUM), 94-118(RNUM), 94-119(RNUM), 94-120(RNUM), 94-121(RNUM), 94-122(RNUM), 94-123(RNUM), 94-124(RNUM), 94-125(RNUM), 94-126(RNUM), 94-127(RNUM), 94-128(RNUM), 94-129(RNUM), 94-130(RNUM), 94-131(RNUM), 94-132(RNUM), 94-133(RNUM), 94-134(RNUM), 94-135(RNUM), 94-218(DIL), 94-834(RNUM), 94-835(RNUM), 94-836(RNUM), 94-1130(RNUM), 94-1131(RNUM), 94-1132(RNUM), 94-1386(RNUM), 94-1387(RNUM), 94-1388(RNUM), 94-1389(RNUM), 94-1390(RNUM), 94-1391(WUC), 94-1392(WUC), 94-1393(WUC), 94-1394(RNUM), 94-1395(RNUM), 94-1396(RNUM), 94-1397(RNUM), 94-1398(RNUM), 94-1399(RNUM), 94-1400(WUC), 94-1401(RNUM), 94-1402(RNUM), 94-1403(WUC), 94-1404(WUC), 94-1405(WUC), 94-1406(WUC), 94-1407(WUC), 94-1408(WUC), 94-1409(WUC), 94-1410(RNUM), 94-1411(RNUM), 94-1412(RNUM), 94-1413(RNUM), 94-1414(WUC), 94-1415(WUC), 94-1593(RNUM), 94-1594(RNUM).

Stock Water-Beneficial Use Amount: 14 ELUs Group Total: 81 Prd of Use: 05/01-10/31
Comments: Quitchumpah Allotment

Place of Use Stock

	North West Quarter				North East Quarter				South West Quarter				South East Quarter			
	NW	NE	SW	SE	NW	NE	SW	SE	NW	NE	SW	SE	NW	NE	SW	SE
Sec 10 T 21S R 4E SLBM												X				

Use Totals - for 2 groups

Use Type	Sole Supply Total	Group Total
Stock Water:	Unevaluated ELUs	900 ELUs
Other:	Unevaluated acft	-

Other Comments

Map: Acord Lakes

APPENDIX 7-1

Water Rights Data

Part 2 of 6

Services Agencies

Search Utah.gov

Water Right Details

Open Classic View

Water Right: 94-428 Display/Refresh

Run Date: 6/18/2020 6:27:46 AM

Select Related Information

WARNING: Water Rights makes NO claims as to the accuracy of this data

Water Right: 94-428 Application/Claim Number: Certificate Number:

Home Display
Scanned Documents
Print

View Map

Changes

a36154 (Filed: 12/21/2009) Lapsed

Owners

Name: USA Forest Service
Address: 324 - 25th Street
Ogden UT 84401

Interest: 100%

Remarks:

General

Type of Right: Diligence Claim Source of Info.: Proposed Determination **Status: Water User's Claim**

Quantity of Water: 0.011 CFS

Source: Link Canyon Spring #1
County: Sevier
Common Description:

Proposed Determin. Book: 94-1 Map: * Publication Date:
Land Owned by Applicant: County Tax Id#:

Dates

View More

Filing:
Filed: 08/07/1981
Priority: / /1879 Decree/Class:

Advertising:
Protest End Date: Protested: Not Protested Hearing Held:

Approval:
State Engineer Action: Action Date:

Certification:
Proof Due Date:
Certificate Date: 08/07/1981 Lapsed, Etc. Date: Lapsed Letter Date:

Points of Diversion View Map

Points of Spring

(1) N 500 feet W 2050 feet from SE corner, Sec 23 T 21S R 5E SLBM

Diverting Works: Source:
Elevation: UTM: 471945.651, 4313431.532 (NAD83)
Stream Alteration Required:

Water Uses View Map View Use Data

Water Use Group Number: 618240

Water Rights Appurtenant to the following use(s): 94-417(WUC), 94-418(WUC), 94-419(WUC), 94-420(WUC), 94-421(WUC), 94-422(WUC), 94-423(WUC), 94-424(WUC), 94-426(WUC), 94-427(WUC), 94-428(WUC), 94-429(WUC), 94-430(WUC), 94-431(WUC), 94-432(WUC), 94-433(WUC), 94-434(WUC), 94-435(WUC), 94-436(WUC), 94-437(WUC), 94-438(WUC), 94-439(WUC), 94-440(WUC), 94-441(WUC), 94-442(WUC), 94-443(WUC), 94-444(WUC), 94-445(WUC), 94-446(WUC), 94-447(WUC), 94-448(WUC), 94-449(WUC), 94-450(WUC), 94-451(WUC), 94-452(WUC), 94-453(WUC), 94-454(WUC), 94-455(WUC), 94-456(WUC), 94-457(WUC), 94-458(WUC), 94-459(WUC), 94-460(WUC), 94-462(WUC), 94-463(WUC), 94-464(WUC), 94-465(WUC), 94-466(WUC), 94-467(WUC), 94-468(WUC), 94-469(WUC), 94-470(WUC), 94-471(WUC), 94-472(WUC), 94-473(WUC), 94-474(WUC), 94-475(WUC), 94-476(WUC), 94-477(WUC), 94-478(WUC), 94-479(WUC), 94-480(WUC), 94-481(WUC), 94-482(WUC), 94-483(WUC), 94-484(WUC), 94-485(WUC), 94-486(WUC), 94-487(WUC), 94-488(WUC), 94-489(WUC), 94-490(WUC), 94-491(WUC), 94-492(WUC), 94-493(WUC), 94-494(WUC), 94-495(WUC), 94-496(WUC), 94-497(WUC), 94-498(WUC), 94-499(WUC), 94-500(WUC), 94-501(WUC), 94-502(WUC), 94-503(WUC), 94-504(WUC), 94-505(DIS), 94-506(WUC), 94-507(WUC), 94-508(WUC), 94-509(WUC), 94-510(WUC), 94-511(WUC), 94-512(WUC), 94-513(WUC), 94-583(WUC), 94-584(WUC), 94-585(WUC), 94-586(WUC), 94-587(WUC), 94-588(WUC), 94-589(WUC), 94-590(WUC), 94-591(WUC), 94-592(WUC), 94-596(WUC), 94-597(WUC), 94-598(WUC), 94-599(WUC), 94-601(WUC), 94-603(WUC), 94-604(WUC), 94-612(WUC),

Stock Water-Beneficial Use Amount: Unevaluated Group Total: 1367 Prd of Use: 06/16-09/30
Comments: Emery Allotment

Place of Use Stock

	North West Quarter				North East Quarter				South West Quarter				South East Quarter			
	NW	NE	SW	SE	NW	NE	SW	SE	NW	NE	SW	SE	NW	NE	SW	SE
Sec 23 T 21S R 5E SLBM															X	

Use Totals - for 1 group

Use Type	Sole Supply Total	Group Total
Stock Water:	Unevaluated ELUs	1367 ELUs

Services Agencies

Search Utah.gov

Water Right Details

Open Classic View

Water Right: 94-429 Display/Refresh

Run Date: 6/18/2020 6:28:19 AM

Select Related Information

WARNING: Water Rights makes NO claims as to the accuracy of this data

Water Right: 94-429 Application/Claim Number: Certificate Number:

Home Display
Scanned Documents
Print

View Map

Changes

a36154 (Filed: 12/21/2009) Lapsed

Owners

Name: USA Forest Service
Address: 324 - 25th Street
Ogden UT 84401

Interest: 100%

Remarks:

General

Type of Right: Diligence Claim Source of Info.: Proposed Determination **Status: Water User's Claim**

Quantity of Water: 0.011 CFS

Source: Link Canyon Spring #2
County: Sevier
Common Description:

Proposed Determin. Book: 94-1 Map: * Publication Date:

Land Owned by Applicant: County Tax Id#:

Dates

View More

Filing:

Filed: 08/07/1981
Priority: / /1879 Decree/Class:

Advertising:

Protest End Date: Protested: Not Protested Hearing Held:

Approval:

State Engineer Action: Action Date:

Certification:

Proof Due Date:
Certificate Date: 08/07/1981 Lapsed, Etc. Date: Lapsed Letter Date:

Points of Diversion View Map

Points of Spring

(1) N 180 feet E 680 feet from SW corner, Sec 23 T 21S R 5E SLBM

Diverting Works: Source:
Elevation: UTM: 471167.652, 4313339.964 (NAD83)
Stream Alteration Required:

Water Uses View Map View Use Data

Water Use Group Number: 618240

Water Rights Appurtenant to the following use(s): 94-417(WUC), 94-418(WUC), 94-419(WUC), 94-420(WUC), 94-421(WUC), 94-422 (WUC), 94-423(WUC), 94-424(WUC), 94-426(WUC), 94-427(WUC), 94-428(WUC), 94-429(WUC), 94-430(WUC), 94-431(WUC), 94-432 (WUC), 94-433(WUC), 94-434(WUC), 94-435(WUC), 94-436(WUC), 94-437(WUC), 94-438(WUC), 94-439(WUC), 94-440(WUC), 94-441 (WUC), 94-442(WUC), 94-443(WUC), 94-444(WUC), 94-445(WUC), 94-446(WUC), 94-447(WUC), 94-448(WUC), 94-449(WUC), 94-450 (WUC), 94-451(WUC), 94-452(WUC), 94-453(WUC), 94-454(WUC), 94-455(WUC), 94-456(WUC), 94-457(WUC), 94-458(WUC), 94-459 (WUC), 94-460(WUC), 94-462(WUC), 94-463(WUC), 94-464(WUC), 94-465(WUC), 94-466(WUC), 94-467(WUC), 94-468(WUC), 94-469 (WUC), 94-470(WUC), 94-471(WUC), 94-472(WUC), 94-473(WUC), 94-474(WUC), 94-475(WUC), 94-476(WUC), 94-477(WUC), 94-478 (WUC), 94-479(WUC), 94-480(WUC), 94-481(WUC), 94-482(WUC), 94-483(WUC), 94-484(WUC), 94-485(WUC), 94-486(WUC), 94-487 (WUC), 94-488(WUC), 94-489(WUC), 94-490(WUC), 94-491(WUC), 94-492(WUC), 94-493(WUC), 94-494(WUC), 94-495(WUC), 94-496 (WUC), 94-497(WUC), 94-498(WUC), 94-499(WUC), 94-500(WUC), 94-501(WUC), 94-502(WUC), 94-503(WUC), 94-504(WUC), 94-505 (DIS), 94-506(WUC), 94-507(WUC), 94-508(WUC), 94-509(WUC), 94-510(WUC), 94-511(WUC), 94-512(WUC), 94-513(WUC), 94-583 (WUC), 94-584(WUC), 94-585(WUC), 94-586(WUC), 94-587(WUC), 94-588(WUC), 94-589(WUC), 94-590(WUC), 94-591(WUC), 94-592 (WUC), 94-596(WUC), 94-597(WUC), 94-598(WUC), 94-599(WUC), 94-601(WUC), 94-603(WUC), 94-604(WUC), 94-612(WUC),

Stock Water-Beneficial Use Amount: Unevaluated Group Total: 1367 Prd of Use: 06/16-09/30

Comments: Emery Allotment

Place of Use Stock

	North West Quarter				North East Quarter				South West Quarter				South East Quarter			
	NW	NE	SW	SE	NW	NE	SW	SE	NW	NE	SW	SE	NW	NE	SW	SE
Sec 23 T 21S R 5E SLBM											X					

Use Totals - for 1 group

Use Type	Sole Supply Total	Group Total
Stock Water:	Unevaluated ELUs	1367 ELUs

Services Agencies

Search Utah.gov

Water Right Details

Open Classic View

Water Right: 94-430 Display/Refresh

Run Date: 6/18/2020 6:45:33 AM

Select Related Information

WARNING: Water Rights makes NO claims as to the accuracy of this data

Water Right: 94-430 Application/Claim Number: Certificate Number:

Home Display
Scanned Documents
Print

View Map

Changes

a36154 (Filed: 12/21/2009) Lapsed

Owners

Name: USA Forest Service
Address: 324 - 25th Street
Ogden UT 84401

Interest: 100%

Remarks:

General

Type of Right: Diligence Claim Source of Info.: Proposed Determination **Status: Water User's Claim**

Quantity of Water:

Source: Unnamed Stream
County: Sevier
Common Description:

Proposed Determin. Book: 94-1 Map: * Publication Date:

Land Owned by Applicant: County Tax Id#:

Dates

View More

Filing:
Filed: 12/04/1981
Priority: / /1879 Decree/Class:

Advertising:
Protest End Date: Protested: Not Protested Hearing Held:

Approval:
State Engineer Action: Action Date:

Certification:
Proof Due Date:
Certificate Date: 12/04/1981 Lapsed, Etc. Date: Lapsed Letter Date:

Points of Diversion View Map

Points of Diversion - Surface

(1) S 2000 feet W 1600 feet from NE corner, Sec 27 T 21S R 5E SLBM

Diverting Works: Source:
Elevation: UTM: 470472.708, 4312675.5 (NAD83)
Stream Alteration Required

Water Uses View Map View Use Data

Water Use Group Number: 618240

Water Rights Appurtenant to the following use(s): 94-417(WUC), 94-418(WUC), 94-419(WUC), 94-420(WUC), 94-421(WUC), 94-422 (WUC), 94-423(WUC), 94-424(WUC), 94-426(WUC), 94-427(WUC), 94-428(WUC), 94-429(WUC), 94-430(WUC), 94-431(WUC), 94-432 (WUC), 94-433(WUC), 94-434(WUC), 94-435(WUC), 94-436(WUC), 94-437(WUC), 94-438(WUC), 94-439(WUC), 94-440(WUC), 94-441 (WUC), 94-442(WUC), 94-443(WUC), 94-444(WUC), 94-445(WUC), 94-446(WUC), 94-447(WUC), 94-448(WUC), 94-449(WUC), 94-450 (WUC), 94-451(WUC), 94-452(WUC), 94-453(WUC), 94-454(WUC), 94-455(WUC), 94-456(WUC), 94-457(WUC), 94-458(WUC), 94-459 (WUC), 94-460(WUC), 94-462(WUC), 94-463(WUC), 94-464(WUC), 94-465(WUC), 94-466(WUC), 94-467(WUC), 94-468(WUC), 94-469 (WUC), 94-470(WUC), 94-471(WUC), 94-472(WUC), 94-473(WUC), 94-474(WUC), 94-475(WUC), 94-476(WUC), 94-477(WUC), 94-478 (WUC), 94-479(WUC), 94-480(WUC), 94-481(WUC), 94-482(WUC), 94-483(WUC), 94-484(WUC), 94-485(WUC), 94-486(WUC), 94-487 (WUC), 94-488(WUC), 94-489(WUC), 94-490(WUC), 94-491(WUC), 94-492(WUC), 94-493(WUC), 94-494(WUC), 94-495(WUC), 94-496 (WUC), 94-497(WUC), 94-498(WUC), 94-499(WUC), 94-500(WUC), 94-501(WUC), 94-502(WUC), 94-503(WUC), 94-504(WUC), 94-505 (DIS), 94-506(WUC), 94-507(WUC), 94-508(WUC), 94-509(WUC), 94-510(WUC), 94-511(WUC), 94-512(WUC), 94-513(WUC), 94-583 (WUC), 94-584(WUC), 94-585(WUC), 94-586(WUC), 94-587(WUC), 94-588(WUC), 94-589(WUC), 94-590(WUC), 94-591(WUC), 94-592 (WUC), 94-593(WUC), 94-597(WUC), 94-598(WUC), 94-599(WUC), 94-601(WUC), 94-603(WUC), 94-604(WUC), 94-612(WUC),

Stock Water-Beneficial Use Amount: Unevaluated Group Total: 1367 Prd of Use: 06/16-09/30

Comments: Emery Allotment

Place of Use Stock

	North West Quarter				North East Quarter				South West Quarter				South East Quarter			
	NW	NE	SW	SE	NW	NE	SW	SE	NW	NE	SW	SE	NW	NE	SW	SE
Sec 27 T 21S R 5E SLBM							X									

Use Totals - for 1 group

Use Type	Sole Supply Total	Group Total
Stock Water:	Unevaluated ELUs	1367 ELUs

Reservoir

Reservoir/Storage Name: Unnamed Reservoir
Capacity: 1 acre-feet
Dam Height: 0 feet

Dam Number:
Area Inundated: 0 acres
From: 01/01 to 12/31, inclusive

Area	North West Quarter				North East Quarter				South West Quarter				South East Quarter			
	NW	NE	SW	SE	NW	NE	SW	SE	NW	NE	SW	SE	NW	NE	SW	SE
Sec 27 T 21S R 5E SLBM							X									

Services Agencies

Search Utah.gov

Water Right Details

Open Classic View

Water Right: 94-431 Display/Refresh

Run Date: 6/24/2020 12:55:22 PM

Select Related Information

WARNING: Water Rights makes NO claims as to the accuracy of this data

Water Right: 94-431 Application/Claim Number: Certificate Number:

Home Display
Scanned Documents
Print

View Map

Changes

a36154 (Filed: 12/21/2009) Lapsed

Owners

Name: USA Forest Service
Address: 324 - 25th Street
Ogden UT 84401

Interest: 100%

Remarks:

General

Type of Right: Diligence Claim Source of Info.: Proposed Determination **Status: Water User's Claim**

Quantity of Water:

Source: Unnamed Stream
County: Sevier
Common Description:

Proposed Determin. Book: 94-1 Map: * Publication Date:

Land Owned by Applicant: County Tax Id#:

Dates

View More

Filing

Filed: 12/14/1981
Priority: / /1879 Decree/Class:

Advertising

Protest End Date: Protested: Not Protested Hearing Held

Approval

State Engineer Action: Action Date:

Certification:

Proof Due Date:
Certificate Date: 12/14/1981 Lapsed, Etc. Date: Lapsed Letter Date:

Points of Diversion View Map

Points of Diversion - Surface

(1) S 110 feet W 950 feet from NE corner. Sec 21 T 21S R 5E SLBM

Diverting Works: Source: Box Pond
Elevation: UTM: 469068.761, 4314866.55 (NAD83)
Stream Alteration Required:

Water Uses View Map View Use Data

Water Use Group Number: 618240

Water Rights Appurtenant to the following use(s): 94-417(WUC), 94-418(WUC), 94-419(WUC), 94-420(WUC), 94-421(WUC), 94-422 (WUC), 94-423(WUC), 94-424(WUC), 94-426(WUC), 94-427(WUC), 94-428(WUC), 94-429(WUC), 94-430(WUC), 94-431(WUC), 94-432 (WUC), 94-433(WUC), 94-434(WUC), 94-435(WUC), 94-436(WUC), 94-437(WUC), 94-438(WUC), 94-439(WUC), 94-440(WUC), 94-441 (WUC), 94-442(WUC), 94-443(WUC), 94-444(WUC), 94-445(WUC), 94-446(WUC), 94-447(WUC), 94-448(WUC), 94-449(WUC), 94-450 (WUC), 94-451(WUC), 94-452(WUC), 94-453(WUC), 94-454(WUC), 94-455(WUC), 94-456(WUC), 94-457(WUC), 94-458(WUC), 94-459 (WUC), 94-460(WUC), 94-462(WUC), 94-463(WUC), 94-464(WUC), 94-465(WUC), 94-466(WUC), 94-467(WUC), 94-468(WUC), 94-469 (WUC), 94-470(WUC), 94-471(WUC), 94-472(WUC), 94-473(WUC), 94-474(WUC), 94-475(WUC), 94-476(WUC), 94-477(WUC), 94-478 (WUC), 94-479(WUC), 94-480(WUC), 94-481(WUC), 94-482(WUC), 94-483(WUC), 94-484(WUC), 94-485(WUC), 94-486(WUC), 94-487 (WUC), 94-488(WUC), 94-489(WUC), 94-490(WUC), 94-491(WUC), 94-492(WUC), 94-493(WUC), 94-494(WUC), 94-495(WUC), 94-496 (WUC), 94-497(WUC), 94-498(WUC), 94-499(WUC), 94-500(WUC), 94-501(WUC), 94-502(WUC), 94-503(WUC), 94-504(WUC), 94-505 (DIS), 94-506(WUC), 94-507(WUC), 94-508(WUC), 94-509(WUC), 94-510(WUC), 94-511(WUC), 94-512(WUC), 94-513(WUC), 94-583 (WUC), 94-584(WUC), 94-585(WUC), 94-586(WUC), 94-587(WUC), 94-588(WUC), 94-589(WUC), 94-590(WUC), 94-591(WUC), 94-592 (WUC), 94-596(WUC), 94-597(WUC), 94-598(WUC), 94-599(WUC), 94-601(WUC), 94-603(WUC), 94-604(WUC), 94-612(WUC),

Stock Water-Beneficial Use Amount: Unevaluated Group Total: 1367 Prd of Use: 06/16-09/30

Comments: Emery Allotment

Place of Use Stock

	North West Quarter				North East Quarter				South West Quarter				South East Quarter			
	NW	NE	SW	SE	NW	NE	SW	SE	NW	NE	SW	SE	NW	NE	SW	SE
Sec 21 T 21S R 5E SLBM						X										

Use Totals - for 1 group

Use Type	Sole Supply Total	Group Total
Stock Water:	Unevaluated ELUs	1367 ELUs

Reservoir

Reservoir/Storage Name: Unnamed Reservoir
Capacity: 1 acre-feet
Dam Height: 0 feet

Dam Number:
Area Inundated: 0 acres
From: 01/01 to 12/31, inclusive

Area	North West Quarter				North East Quarter				South West Quarter				South East Quarter			
	NW	NE	SW	SE	NW	NE	SW	SE	NW	NE	SW	SE	NW	NE	SW	SE
Sec 16 T 21S R 5E SLBM																X
Sec 21 T 21S R 5E SLBM						X										

Services Agencies

Search Utah.gov

Water Right Details

Open Classic View

Water Right: 94-432 Display/Refresh

Run Date: 6/18/2020 6:21:30 AM

Select Related Information

WARNING: Water Rights makes NO claims as to the accuracy of this data

Water Right: 94-432 Application/Claim Number: Certificate Number:

Home Display
Scanned Documents
Print

View Map

Changes

a36154 (Filed: 12/21/2009) Lapsed

Owners

Name: USA Forest Service
Address: 324 - 25th Street
Ogden UT 84401

Interest: 100%

Remarks:

General

Type of Right: Diligence Claim Source of Info.: Proposed Determination **Status: Water User's Claim**

Quantity of Water:

Source: Unnamed Stream
County: Sevier
Common Description:

Proposed Determin. Book: 94-1 Map: * Publication Date:

Land Owned by Applicant: County Tax Id#:

Dates

View More

Filing:

Filed: 08/07/1981
Priority: / /1879 Decree/Class:

Advertising:

Protest End Date: Protested: Not Protested Hearing Held:

Approval:

State Engineer Action: Action Date:

Certification:

Proof Due Date:
Certificate Date: 08/07/1981 Lapsed, Etc. Date: Lapsed Letter Date:

Points of Diversion View Map

Points of Diversion - Surface

(1) N 1000 feet W 1800 feet from SE corner, Sec 15 T 21S R 5E SLBM

Diverting Works: Source:
Elevation: UTM: 470417.755, 4315195.91 (NAD83)
Stream Alteration Required:

Water Uses View Map View Use Data

Water Use Group Number: 618240

Water Rights Appurtenant to the following use(s): 94-417(WUC), 94-418(WUC), 94-419(WUC), 94-420(WUC), 94-421(WUC), 94-422 (WUC), 94-423(WUC), 94-424(WUC), 94-426(WUC), 94-427(WUC), 94-428(WUC), 94-429(WUC), 94-430(WUC), 94-431(WUC), 94-432 (WUC), 94-433(WUC), 94-434(WUC), 94-435(WUC), 94-436(WUC), 94-437(WUC), 94-438(WUC), 94-439(WUC), 94-440(WUC), 94-441 (WUC), 94-442(WUC), 94-443(WUC), 94-444(WUC), 94-445(WUC), 94-446(WUC), 94-447(WUC), 94-448(WUC), 94-449(WUC), 94-450 (WUC), 94-451(WUC), 94-452(WUC), 94-453(WUC), 94-454(WUC), 94-455(WUC), 94-456(WUC), 94-457(WUC), 94-458(WUC), 94-459 (WUC), 94-460(WUC), 94-462(WUC), 94-463(WUC), 94-464(WUC), 94-465(WUC), 94-466(WUC), 94-467(WUC), 94-468(WUC), 94-469 (WUC), 94-470(WUC), 94-471(WUC), 94-472(WUC), 94-473(WUC), 94-474(WUC), 94-475(WUC), 94-476(WUC), 94-477(WUC), 94-478 (WUC), 94-479(WUC), 94-480(WUC), 94-481(WUC), 94-482(WUC), 94-483(WUC), 94-484(WUC), 94-485(WUC), 94-486(WUC), 94-487 (WUC), 94-488(WUC), 94-489(WUC), 94-490(WUC), 94-491(WUC), 94-492(WUC), 94-493(WUC), 94-494(WUC), 94-495(WUC), 94-496 (WUC), 94-497(WUC), 94-498(WUC), 94-499(WUC), 94-500(WUC), 94-501(WUC), 94-502(WUC), 94-503(WUC), 94-504(WUC), 94-505 (DIS), 94-506(WUC), 94-507(WUC), 94-508(WUC), 94-509(WUC), 94-510(WUC), 94-511(WUC), 94-512(WUC), 94-513(WUC), 94-583 (WUC), 94-584(WUC), 94-585(WUC), 94-586(WUC), 94-587(WUC), 94-588(WUC), 94-589(WUC), 94-590(WUC), 94-591(WUC), 94-592 (WUC), 94-596(WUC), 94-597(WUC), 94-598(WUC), 94-599(WUC), 94-601(WUC), 94-603(WUC), 94-604(WUC), 94-612(WUC),

Stock Water-Beneficial Use Amount: Unevaluated Group Total: 1367 Prd of Use: 06/16-09/30

Comments: Emery Allotment

Place of Use Stock

	North West Quarter				North East Quarter				South West Quarter				South East Quarter			
	NW	NE	SW	SE	NW	NE	SW	SE	NW	NE	SW	SE	NW	NE	SW	SE
Sec 15 T 21S R 5E SLBM															X	

Use Totals - for 1 group

Use Type	Sole Supply Total	Group Total
Stock Water.	Unevaluated ELUs	1367 ELUs

Reservoir

Reservoir/Storage Name: Unnamed Reservoir
Capacity: 1 acre-feet
Dam Height: 0 feet

Dam Number:
Area Inundated: 0 acres
From: 01/01 to 12/31, inclusive

Area	North West Quarter				North East Quarter				South West Quarter				South East Quarter			
	NW	NE	SW	SE	NW	NE	SW	SE	NW	NE	SW	SE	NW	NE	SW	SE
Sec 15 T 21S R 5E SLBM															X	

Utah Division of Water Rights | 1594 West North Temple Suite 220, P.O. Box 146300, Salt Lake City, Utah 84114-6300 | 801-538-7240
Utah.gov | Natural Resources | Contact | Terms of Use | Privacy Policy | Accessibility Policy | Translate Utah.gov

Services Agencies

Search Utah.gov

Water Right Details

Open Classic View

Water Right: 94-433 Display/Refresh

Run Date: 6/18/2020 6:23:58 AM

Select Related Information

WARNING: Water Rights makes NO claims as to the accuracy of this data

Water Right: 94-433 Application/Claim Number: Certificate Number:

Home Display
Scanned Documents
Print

View Map

Changes

a36154 (Filed: 12/21/2009) Lapsed

Owners

Name: USA Forest Service
Address: 324 - 25th Street
Ogden UT 84401

Interest: 100%

Remarks:

General

Type of Right: Diligence Claim Source of Info.: Proposed Determination **Status: Water User's Claim**

Quantity of Water:

Source: Unnamed Stream
County: Sevier
Common Description:

Proposed Determin. Book: 94-1 Map: Publication Date:

Land Owned by Applicant: County Tax Id#:

Dates

View More

Filing:

Filed: 08/07/1981
Priority: / /1879 Decree/Class:

Advertising:

Protest End Date: Protested: Not Protested Hearing Held:

Approval:

State Engineer Action: Action Date:

Certification:

Proof Due Date:
Certificate Date: 08/07/1981 Lapsed, Etc. Date: Lapsed Letter Date:

Points of Diversion View Map

Points of Diversion - Surface

(1) N 1850 feet W 700 feet from SE corner, Sec 15 T 21S R 5E SLBM

Diverting Works: Source:
Elevation: UTM: 470753.035, 4315454.99 (NAD83)
Stream Alteration Required:

Water Uses View Map View Use Data

Water Use Group Number: 618240

Water Rights Appurtenant to the following use(s): 94-417(WUC), 94-418(WUC), 94-419(WUC), 94-420(WUC), 94-421(WUC), 94-422 (WUC), 94-423(WUC), 94-424(WUC), 94-426(WUC), 94-427(WUC), 94-428(WUC), 94-429(WUC), 94-430(WUC), 94-431(WUC), 94-432 (WUC), 94-433(WUC), 94-434(WUC), 94-435(WUC), 94-436(WUC), 94-437(WUC), 94-438(WUC), 94-439(WUC), 94-440(WUC), 94-441 (WUC), 94-442(WUC), 94-443(WUC), 94-444(WUC), 94-445(WUC), 94-446(WUC), 94-447(WUC), 94-448(WUC), 94-449(WUC), 94-450 (WUC), 94-451(WUC), 94-452(WUC), 94-453(WUC), 94-454(WUC), 94-455(WUC), 94-456(WUC), 94-457(WUC), 94-458(WUC), 94-459 (WUC), 94-460(WUC), 94-462(WUC), 94-463(WUC), 94-464(WUC), 94-465(WUC), 94-466(WUC), 94-467(WUC), 94-468(WUC), 94-469 (WUC), 94-470(WUC), 94-471(WUC), 94-472(WUC), 94-473(WUC), 94-474(WUC), 94-475(WUC), 94-476(WUC), 94-477(WUC), 94-478 (WUC), 94-479(WUC), 94-480(WUC), 94-481(WUC), 94-482(WUC), 94-483(WUC), 94-484(WUC), 94-485(WUC), 94-486(WUC), 94-487 (WUC), 94-488(WUC), 94-489(WUC), 94-490(WUC), 94-491(WUC), 94-492(WUC), 94-493(WUC), 94-494(WUC), 94-495(WUC), 94-496 (WUC), 94-497(WUC), 94-498(WUC), 94-499(WUC), 94-500(WUC), 94-501(WUC), 94-502(WUC), 94-503(WUC), 94-504(WUC), 94-505 (DIS), 94-506(WUC), 94-507(WUC), 94-508(WUC), 94-509(WUC), 94-510(WUC), 94-511(WUC), 94-512(WUC), 94-513(WUC), 94-583 (WUC), 94-584(WUC), 94-585(WUC), 94-586(WUC), 94-587(WUC), 94-588(WUC), 94-589(WUC), 94-590(WUC), 94-591(WUC), 94-592 (WUC), 94-596(WUC), 94-597(WUC), 94-598(WUC), 94-599(WUC), 94-601(WUC), 94-603(WUC), 94-604(WUC), 94-612(WUC).

Stock Water-Beneficial Use Amount: Unevaluated Group Total: 1367 Prd of Use: 06/16-09/30

Comments: Emery Allotment

Place of Use Stock

	North West Quarter				North East Quarter				South West Quarter				South East Quarter			
	NW	NE	SW	SE	NW	NE	SW	SE	NW	NE	SW	SE	NW	NE	SW	SE
Sec 15 T 21S R 5E SLBM														X		

Use Totals - for 1 group

Use Type	Sole Supply Total	Group Total
Stock Water:	Unevaluated ELUs	1367 ELUs

Reservoir

Reservoir/Storage Name: Unnamed Reservoir
Capacity: 1 acre-feet
Dam Height: 0 feet

Dam Number:
Area Inundated: 0 acres
From: 01/01 to 12/31, inclusive

Area	North West Quarter				North East Quarter				South West Quarter				South East Quarter			
	NW	NE	SW	SE	NW	NE	SW	SE	NW	NE	SW	SE	NW	NE	SW	SE
Sec 15 T 21S R 5E SLBM														X		

Utah Division of Water Rights | 1594 West North Temple Suite 220, P.O. Box 146300, Salt Lake City, Utah 84114-6300 | 801-538-7240
Utah.gov | Natural Resources | Contact | Terms of Use | Privacy Policy | Accessibility Policy | Translate Utah.gov

Services Agencies

Search Utah.gov

Water Right Details

Open Classic View

Water Right: 94-434 Display/Refresh

Run Date: 6/18/2020 6:26:50 AM

Select Related Information

WARNING: Water Rights makes NO claims as to the accuracy of this data

Water Right: 94-434 Application/Claim Number: Certificate Number:

Home Display
Scanned Documents
Print

View Map

Changes

a36154 (Filed: 12/21/2009) Lapsed

Owners

Name: USA Forest Service
Address: 324 - 25th Street
Ogden UT 84401

Interest: 100%

Remarks:

General

Type of Right: Diligence Claim Source of Info.: Proposed Determination **Status: Water User's Claim**

Quantity of Water:

Source: Unnamed Stream
County: Sevier
Common Description:

Proposed Determin. Book: 94-1 Map: * Publication Date:

Land Owned by Applicant: County Tax Id#:

Dates

View More

Filing:
Filed: 12/14/1981
Priority: / /1879 Decree/Class:

Advertising:
Protest End Date: Protested: Not Protested Hearing Held:

Approval:
State Engineer Action: Action Date:

Certification:
Proof Due Date:
Certificate Date: 12/14/1981 Lapsed, Etc. Date: Lapsed Letter Date:

Points of Diversion View Map

Points of Diversion - Surface

(1) N 500 feet W 2200 feet from SE corner, Sec 16 T 21S R 5E SLBM

Diverting Works: Source:
Elevation: UTM: 468687.761, 4315052.478 (NAD83)
Stream Alteration Required:

Water Uses View Map View Use Data

Water Use Group Number: 618240

Water Rights Appurtenant to the following use(s): 94-417(WUC), 94-418(WUC), 94-419(WUC), 94-420(WUC), 94-421(WUC), 94-422 (WUC), 94-423(WUC), 94-424(WUC), 94-426(WUC), 94-427(WUC), 94-428(WUC), 94-429(WUC), 94-430(WUC), 94-431(WUC), 94-432 (WUC), 94-433(WUC), 94-434(WUC), 94-435(WUC), 94-436(WUC), 94-437(WUC), 94-438(WUC), 94-439(WUC), 94-440(WUC), 94-441 (WUC), 94-442(WUC), 94-443(WUC), 94-444(WUC), 94-445(WUC), 94-446(WUC), 94-447(WUC), 94-448(WUC), 94-449(WUC), 94-450 (WUC), 94-451(WUC), 94-452(WUC), 94-453(WUC), 94-454(WUC), 94-455(WUC), 94-456(WUC), 94-457(WUC), 94-458(WUC), 94-459 (WUC), 94-460(WUC), 94-462(WUC), 94-463(WUC), 94-464(WUC), 94-465(WUC), 94-466(WUC), 94-467(WUC), 94-468(WUC), 94-469 (WUC), 94-470(WUC), 94-471(WUC), 94-472(WUC), 94-473(WUC), 94-474(WUC), 94-475(WUC), 94-476(WUC), 94-477(WUC), 94-478 (WUC), 94-479(WUC), 94-480(WUC), 94-481(WUC), 94-482(WUC), 94-483(WUC), 94-484(WUC), 94-485(WUC), 94-486(WUC), 94-487 (WUC), 94-488(WUC), 94-489(WUC), 94-490(WUC), 94-491(WUC), 94-492(WUC), 94-493(WUC), 94-494(WUC), 94-495(WUC), 94-496 (WUC), 94-497(WUC), 94-498(WUC), 94-499(WUC), 94-500(WUC), 94-501(WUC), 94-502(WUC), 94-503(WUC), 94-504(WUC), 94-505 (DIS), 94-506(WUC), 94-507(WUC), 94-508(WUC), 94-509(WUC), 94-510(WUC), 94-511(WUC), 94-512(WUC), 94-513(WUC), 94-583 (WUC), 94-584(WUC), 94-585(WUC), 94-586(WUC), 94-587(WUC), 94-588(WUC), 94-589(WUC), 94-590(WUC), 94-591(WUC), 94-592 (WUC), 94-596(WUC), 94-597(WUC), 94-598(WUC), 94-599(WUC), 94-601(WUC), 94-603(WUC), 94-604(WUC), 94-612(WUC),

Stock Water-Beneficial Use Amount: Unevaluated Group Total: 1367 Prd of Use: 06/16-09/30

Comments: Emery Allotment

Place of Use Stock

	North West Quarter				North East Quarter				South West Quarter				South East Quarter			
	NW	NE	SW	SE	NW	NE	SW	SE	NW	NE	SW	SE	NW	NE	SW	SE
Sec 16 T 21S R 5E SLBM															X	

Use Totals - for 1 group

Use Type	Sole Supply Total	Group Total
Stock Water:	Unevaluated ELUs	1367 ELUs

Reservoir

Reservoir/Storage Name: Unnamed Reservoir
Capacity: 1 acre-feet
Dam Height: 0 feet

Dam Number:
Area Inundated: 0 acres
From: 01/01 to 12/31, inclusive

Area	North West Quarter				North East Quarter				South West Quarter				South East Quarter			
	NW	NE	SW	SE	NW	NE	SW	SE	NW	NE	SW	SE	NW	NE	SW	SE
Sec 16 T 21S R 5E SLBM															X	

Utah Division of Water Rights | 1594 West North Temple Suite 220, P.O. Box 146300, Salt Lake City, Utah 84114-6300 | 801-538-7240
Utah.gov | Natural Resources | Contact | Terms of Use | Privacy Policy | Accessibility Policy | Translate Utah.gov

Services Agencies

Search Utah.gov

Water Right Details

Open Classic View

Water Right: 94 435 Display/Refresh

Run Date: 6/18/2020 6:27:19 AM

Select Related Information

WARNING: Water Rights makes NO claims as to the accuracy of this data.

Water Right: 94-435 Application/Claim Number: Certificate Number:

Home Display
Scanned Documents
Print

View Map

Changes

a36154 (Filed: 12/21/2009) Lapsed

Owners

Name: USA Forest Service
Address: 324 - 25th Street
Ogden UT 84401

Interest: 100%

Remarks:

General

Type of Right: Diligence Claim Source of Info.: Proposed Determination **Status: Water User's Claim**

Quantity of Water:

Source: Unnamed Stream
County: Sevier
Common Description:

Proposed Determin. Book: 94-1 Map: Publication Date:

Land Owned by Applicant: County Tax Id#:

Dates

View More

Filing:

Filed: 08/07/1981
Priority: / /1879 Decree/Class:

Advertising:

Protest End Date: Protested: Not Protested Hearing Held:

Approval:

State Engineer Action: Action Date:

Certification:

Proof Due Date:
Certificate Date: 08/07/1981 Lapsed, Etc. Date: Lapsed Letter Date:

Points of Diversion View Map

Points of Diversion - Surface

(1) S 1200 feet W 2050 feet from NE corner, Sec 16 T 21S R 5E SLBM

Diverting Works: Source:
Elevation: UTM: 468739.456, 4316141.326 (NAD83)
Stream Alteration Required:

Water Uses View Map View Use Data

Water Use Group Number: 618240

Water Rights Appurtenant to the following use(s): 94-417(WUC), 94-418(WUC), 94-419(WUC), 94-420(WUC), 94-421(WUC), 94-422 (WUC), 94-423(WUC), 94-424(WUC), 94-426(WUC), 94-427(WUC), 94-428(WUC), 94-429(WUC), 94-430(WUC), 94-431(WUC), 94-432 (WUC), 94-433(WUC), 94-434(WUC), 94-435(WUC), 94-436(WUC), 94-437(WUC), 94-438(WUC), 94-439(WUC), 94-440(WUC), 94-441 (WUC), 94-442(WUC), 94-443(WUC), 94-444(WUC), 94-445(WUC), 94-446(WUC), 94-447(WUC), 94-448(WUC), 94-449(WUC), 94-450 (WUC), 94-451(WUC), 94-452(WUC), 94-453(WUC), 94-454(WUC), 94-455(WUC), 94-456(WUC), 94-457(WUC), 94-458(WUC), 94-459 (WUC), 94-460(WUC), 94-462(WUC), 94-463(WUC), 94-464(WUC), 94-465(WUC), 94-466(WUC), 94-467(WUC), 94-468(WUC), 94-469 (WUC), 94-470(WUC), 94-471(WUC), 94-472(WUC), 94-473(WUC), 94-474(WUC), 94-475(WUC), 94-476(WUC), 94-477(WUC), 94-478 (WUC), 94-479(WUC), 94-480(WUC), 94-481(WUC), 94-482(WUC), 94-483(WUC), 94-484(WUC), 94-485(WUC), 94-486(WUC), 94-487 (WUC), 94-488(WUC), 94-489(WUC), 94-490(WUC), 94-491(WUC), 94-492(WUC), 94-493(WUC), 94-494(WUC), 94-495(WUC), 94-496 (WUC), 94-497(WUC), 94-498(WUC), 94-499(WUC), 94-500(WUC), 94-501(WUC), 94-502(WUC), 94-503(WUC), 94-504(WUC), 94-505 (DIS), 94-506(WUC), 94-507(WUC), 94-508(WUC), 94-509(WUC), 94-510(WUC), 94-511(WUC), 94-512(WUC), 94-513(WUC), 94-583 (WUC), 94-584(WUC), 94-585(WUC), 94-586(WUC), 94-587(WUC), 94-588(WUC), 94-589(WUC), 94-590(WUC), 94-591(WUC), 94-592 (WUC), 94-596(WUC), 94-597(WUC), 94-598(WUC), 94-599(WUC), 94-601(WUC), 94-603(WUC), 94-604(WUC), 94-612(WUC),

Stock Water-Beneficial Use Amount: Unevaluated Group Total: 1367 Prd of Use: 06/16-09/30

Comments: Emery Allotment

Place of Use Stock

	North West Quarter				North East Quarter				South West Quarter				South East Quarter			
	NW	NE	SW	SE	NW	NE	SW	SE	NW	NE	SW	SE	NW	NE	SW	SE
Sec 16 T 21S R 5E SLBM					X											

Use Totals - for 1 group

Use Type	Sole Supply Total	Group Total
Stock Water:	Unevaluated ELUs	1367 ELUs

Reservoir

Reservoir/Storage Name: Unnamed Reservoir
Capacity: 1 acre-feet
Dam Height: 0 feet

Dam Number:
Area Inundated: 0 acres
From: 01/01 to 12/31, inclusive

Area	North West Quarter				North East Quarter				South West Quarter				South East Quarter			
	NW	NE	SW	SE	NW	NE	SW	SE	NW	NE	SW	SE	NW	NE	SW	SE
Sec 16 T 21S R 5E SLBM					X											

Utah Division of Water Rights | 1594 West North Temple Suite 220, P.O. Box 146300, Salt Lake City, Utah 84114-6300 | 801-538-7240
Utah.gov | Natural Resources | Contact | Terms of Use | Privacy Policy | Accessibility Policy | Translate Utah.gov

Services Agencies

Search Utah.gov

Water Right Details

Open Classic View

Water Right: 94-436 Display/Refresh

Run Date: 6/24/2020 1:35:51 PM

Select Related Information

WARNING: Water Rights makes NO claims as to the accuracy of this data

Water Right: 94-436 Application/Claim Number: Certificate Number:

Home Display
Scanned Documents
Print

View Map

Changes

a36154 (Filed: 12/21/2009) Lapsed

Owners

Name: USA Forest Service
Address: 324 - 25th Street
Ogden UT 84401

Interest: 100%

Remarks:

General

Type of Right: Diligence Claim Source of Info.: Proposed Determination **Status: Water User's Claim**

Quantity of Water:

Source: Unnamed Stream
County: Sevier
Common Description:

Proposed Determin. Book: 94-1 Map: * Publication Date:

Land Owned by Applicant: County Tax Id#:

Dates

View More

Filing:

Filed: 08/07/1981
Priority: / /1879 Decree/Class:

Advertising:

Protest End Date: Protested: Not Protested Hearing Held:

Approval:

State Engineer Action: Action Date:

Certification:

Proof Due Date:
Certificate Date: 08/07/1981 Lapsed, Etc. Date: Lapsed Letter Date:

Points of Diversion View Map

Points of Diversion - Surface

(1) N 187 feet W 1910 feet from SE corner, Sec 09 T 21S R 5E SLBM

Diverting Works: Source:
Elevation: UTM: 468782.128, 4316564.084 (NAD83)
Stream Alteration Required:

Water Uses View Map View Use Data

Water Use Group Number: 618240

Water Rights Appurtenant to the following use(s): 94-417(WUC), 94-418(WUC), 94-419(WUC), 94-420(WUC), 94-421(WUC), 94-422 (WUC), 94-423(WUC), 94-424(WUC), 94-426(WUC), 94-427(WUC), 94-428(WUC), 94-429(WUC), 94-430(WUC), 94-431(WUC), 94-432 (WUC), 94-433(WUC), 94-434(WUC), 94-435(WUC), 94-436(WUC), 94-437(WUC), 94-438(WUC), 94-439(WUC), 94-440(WUC), 94-441 (WUC), 94-442(WUC), 94-443(WUC), 94-444(WUC), 94-445(WUC), 94-446(WUC), 94-447(WUC), 94-448(WUC), 94-449(WUC), 94-450 (WUC), 94-451(WUC), 94-452(WUC), 94-453(WUC), 94-454(WUC), 94-455(WUC), 94-456(WUC), 94-457(WUC), 94-458(WUC), 94-459 (WUC), 94-460(WUC), 94-462(WUC), 94-463(WUC), 94-464(WUC), 94-465(WUC), 94-466(WUC), 94-467(WUC), 94-468(WUC), 94-469 (WUC), 94-470(WUC), 94-471(WUC), 94-472(WUC), 94-473(WUC), 94-474(WUC), 94-475(WUC), 94-476(WUC), 94-477(WUC), 94-478 (WUC), 94-479(WUC), 94-480(WUC), 94-481(WUC), 94-482(WUC), 94-483(WUC), 94-484(WUC), 94-485(WUC), 94-486(WUC), 94-487 (WUC), 94-488(WUC), 94-489(WUC), 94-490(WUC), 94-491(WUC), 94-492(WUC), 94-493(WUC), 94-494(WUC), 94-495(WUC), 94-496 (WUC), 94-497(WUC), 94-498(WUC), 94-499(WUC), 94-500(WUC), 94-501(WUC), 94-502(WUC), 94-503(WUC), 94-504(WUC), 94-505 (DIS), 94-506(WUC), 94-507(WUC), 94-508(WUC), 94-509(WUC), 94-510(WUC), 94-511(WUC), 94-512(WUC), 94-513(WUC), 94-583 (WUC), 94-584(WUC), 94-585(WUC), 94-586(WUC), 94-587(WUC), 94-588(WUC), 94-589(WUC), 94-590(WUC), 94-591(WUC), 94-592 (WUC), 94-596(WUC), 94-597(WUC), 94-598(WUC), 94-599(WUC), 94-601(WUC), 94-603(WUC), 94-604(WUC), 94-612(WUC),

Stock Water-Beneficial Use Amount: Unevaluated Group Total: 1367 Prd of Use: 06/16-09/30

Comments: Emery Allotment

Place of Use Stock

	North West Quarter				North East Quarter				South West Quarter				South East Quarter			
	NW	NE	SW	SE	NW	NE	SW	SE	NW	NE	SW	SE	NW	NE	SW	SE
Sec 09 T 21S R 5E SLBM													X			

Use Totals - for 1 group

Use Type	Sole Supply Total	Group Total
Stock Water:	Unevaluated ELUs	1367 ELUs

Reservoir

Reservoir/Storage Name: Unnamed Reservoir
Capacity: 1 acre-feet
Dam Height: 0 feet

Dam Number:
Area Inundated: 0 acres
From: 01/01 to 12/31, inclusive

Area	North West Quarter				North East Quarter				South West Quarter				South East Quarter			
	NW	NE	SW	SE	NW	NE	SW	SE	NW	NE	SW	SE	NW	NE	SW	SE
Sec 09 T 21S R 5E SLBM													X			

Services Agencies

Search Utah.gov

Water Right Details

Open Classic View

Water Right: 94-441 Display/Refresh

Run Date: 6/18/2020 6:25:15 AM

Select Related Information

WARNING: Water Rights makes NO claims as to the accuracy of this data

Water Right: 94-441 Application/Claim Number: Certificate Number:

Home Display
Scanned Documents
Print

View Map

Changes

a36154 (Filed: 12/21/2009) Lapsed

Owners

Name: USA Forest Service
Address: 324 - 25th Street
Ogden UT 84401

Interest: 100%

Remarks:

General

Type of Right: Diligence Claim Source of Info.: Proposed Determination **Status: Water User's Claim**

Quantity of Water:

Source: Tributary to Canyon Stream
County: Sevier
Common Description:

Proposed Determin. Book: 94-1 Map: * Publication Date:
Land Owned by Applicant: County Tax Id#:

Dates

View More

Filing:
Filed: 12/14/1981
Priority: / /1879 Decree/Class:

Advertising:
Protest End Date: Protested: Not Protested Hearing Held:

Approval:
State Engineer Action: Action Date:

Certification:
Proof Due Date:
Certificate Date: 12/14/1981 Lapsed, Etc. Date: Lapsed Letter Date:

Points of Diversion View Map

Stream Alteration Required:

Points of Diversion - Point to Point

(1) Stream from a point at S 850 feet W 2580 feet from NE corner, Sec 15 T 21S R 5E SLBM
to a point at S 1150 feet E 1000 feet from NW corner, Sec 15 T 21S R 5E SLBM
Comment: Administratively updated by State Engineer.

Water Uses View Map View Use Data

Water Use Group Number: 618240

Water Rights Appurtenant to the following use(s): 94-417(WUC), 94-418(WUC), 94-419(WUC), 94-420(WUC), 94-421(WUC), 94-422 (WUC), 94-423(WUC), 94-424(WUC), 94-426(WUC), 94-427(WUC), 94-428(WUC), 94-429(WUC), 94-430(WUC), 94-431(WUC), 94-432 (WUC), 94-433(WUC), 94-434(WUC), 94-435(WUC), 94-436(WUC), 94-437(WUC), 94-438(WUC), 94-439(WUC), 94-440(WUC), 94-441 (WUC), 94-442(WUC), 94-443(WUC), 94-444(WUC), 94-445(WUC), 94-446(WUC), 94-447(WUC), 94-448(WUC), 94-449(WUC), 94-450 (WUC), 94-451(WUC), 94-452(WUC), 94-453(WUC), 94-454(WUC), 94-455(WUC), 94-456(WUC), 94-457(WUC), 94-458(WUC), 94-459 (WUC), 94-460(WUC), 94-462(WUC), 94-463(WUC), 94-464(WUC), 94-465(WUC), 94-466(WUC), 94-467(WUC), 94-468(WUC), 94-469 (WUC), 94-470(WUC), 94-471(WUC), 94-472(WUC), 94-473(WUC), 94-474(WUC), 94-475(WUC), 94-476(WUC), 94-477(WUC), 94-478 (WUC), 94-479(WUC), 94-480(WUC), 94-481(WUC), 94-482(WUC), 94-483(WUC), 94-484(WUC), 94-485(WUC), 94-486(WUC), 94-487 (WUC), 94-488(WUC), 94-489(WUC), 94-490(WUC), 94-491(WUC), 94-492(WUC), 94-493(WUC), 94-494(WUC), 94-495(WUC), 94-496 (WUC), 94-497(WUC), 94-498(WUC), 94-499(WUC), 94-500(WUC), 94-501(WUC), 94-502(WUC), 94-503(WUC), 94-504(WUC), 94-505 (DIS), 94-506(WUC), 94-507(WUC), 94-508(WUC), 94-509(WUC), 94-510(WUC), 94-511(WUC), 94-512(WUC), 94-513(WUC), 94-583 (WUC), 94-584(WUC), 94-585(WUC), 94-586(WUC), 94-587(WUC), 94-588(WUC), 94-589(WUC), 94-590(WUC), 94-591(WUC), 94-592 (WUC), 94-596(WUC), 94-597(WUC), 94-598(WUC), 94-599(WUC), 94-601(WUC), 94-603(WUC), 94-604(WUC), 94-612(WUC),

Stock Water-Beneficial Use Amount: Unevaluated Group Total: 1367 Prd of Use: 06/16-09/30
Comments: Emery Allotment

Place of Use Stock

	North West Quarter				North East Quarter				South West Quarter				South East Quarter			
	NW	NE	SW	SE	NW	NE	SW	SE	NW	NE	SW	SE	NW	NE	SW	SE
Sec 15 T 21S R 5E SLB&M	X	X														

Use Totals - for 1 group

Use Type	Sole Supply Total	Group Total
Stock Water:	Unevaluated ELUs	1367 ELUs

Utah Division of Water Rights | 1594 West North Temple Suite 220, P.O. Box 146300, Salt Lake City, Utah 84114-6300 | 801-538-7240
Utah.gov | Natural Resources | Contact | Terms of Use | Privacy Policy | Accessibility Policy | Translate Utah.gov

Services Agencies

Search Utah.gov

Water Right Details

Open Classic View

Water Right: 94-442 Display/Refresh

Run Date: 6/18/2020 6:25:46 AM

Select Related Information

WARNING: Water Rights makes NO claims as to the accuracy of this data

Water Right: 94-442 Application/Claim Number: Certificate Number:

Home Display
Scanned Documents
Print

View Map

Changes

a25549 (Filed: 05/02/2001) Approved
a36154 (Filed: 12/21/2009) Lapsed

Owners

Name: USA Forest Service
Address: 324 - 25th Street
Ogden UT 84401

Interest: 100%

Remarks:

General

Type of Right: Diligence Claim Source of Info.: Proposed Determination **Status: Water User's Claim**

Quantity of Water:

Source: Box Canyon Stream
County: Sevier
Common Description:

Proposed Determin. Book: 94-1 Map: * Publication Date:

Land Owned by Applicant: County Tax Id#:

Dates

View More

Filing:

Filed: 12/14/1981
Priority: / /1879 Decree/Class:

Advertising:

Protest End Date: Protested: Not Protested Hearing Held:

Approval:

State Engineer Action: Action Date:

Certification:

Proof Due Date:
Certificate Date: 12/14/1981 Lapsed, Etc. Date: Lapsed Letter Date:

Points of Diversion View Map

Stream Alteration Required:

Points of Diversion - Point to Point

(1) Stream from a point at S 1850 feet E 1350 feet from NW corner, Sec 15 T 21S R 5E SLBM
to a point at S 550 feet E 2100 feet from NW corner, Sec 35 T 20S R 5E SLBM
Comment: Administratively updated by State Engineer.

Water Uses View Map View Use Data

Water Use Group Number: 618240

Water Rights Appurtenant to the following use(s): 94-417(WUC), 94-418(WUC), 94-419(WUC), 94-420(WUC), 94-421(WUC), 94-422 (WUC), 94-423(WUC), 94-424(WUC), 94-426(WUC), 94-427(WUC), 94-428(WUC), 94-429(WUC), 94-430(WUC), 94-431(WUC), 94-432 (WUC), 94-433(WUC), 94-434(WUC), 94-435(WUC), 94-436(WUC), 94-437(WUC), 94-438(WUC), 94-439(WUC), 94-440(WUC), 94-441 (WUC), 94-442(WUC), 94-443(WUC), 94-444(WUC), 94-445(WUC), 94-446(WUC), 94-447(WUC), 94-448(WUC), 94-449(WUC), 94-450 (WUC), 94-451(WUC), 94-452(WUC), 94-453(WUC), 94-454(WUC), 94-455(WUC), 94-456(WUC), 94-457(WUC), 94-458(WUC), 94-459 (WUC), 94-460(WUC), 94-462(WUC), 94-463(WUC), 94-464(WUC), 94-465(WUC), 94-466(WUC), 94-467(WUC), 94-468(WUC), 94-469 (WUC), 94-470(WUC), 94-471(WUC), 94-472(WUC), 94-473(WUC), 94-474(WUC), 94-475(WUC), 94-476(WUC), 94-477(WUC), 94-478 (WUC), 94-479(WUC), 94-480(WUC), 94-481(WUC), 94-482(WUC), 94-483(WUC), 94-484(WUC), 94-485(WUC), 94-486(WUC), 94-487 (WUC), 94-488(WUC), 94-489(WUC), 94-490(WUC), 94-491(WUC), 94-492(WUC), 94-493(WUC), 94-494(WUC), 94-495(WUC), 94-496 (WUC), 94-497(WUC), 94-498(WUC), 94-499(WUC), 94-500(WUC), 94-501(WUC), 94-502(WUC), 94-503(WUC), 94-504(WUC), 94-505 (DIS), 94-506(WUC), 94-507(WUC), 94-508(WUC), 94-509(WUC), 94-510(WUC), 94-511(WUC), 94-512(WUC), 94-513(WUC), 94-583 (WUC), 94-584(WUC), 94-585(WUC), 94-586(WUC), 94-587(WUC), 94-588(WUC), 94-589(WUC), 94-590(WUC), 94-591(WUC), 94-592 (WUC), 94-596(WUC), 94-597(WUC), 94-598(WUC), 94-599(WUC), 94-601(WUC), 94-603(WUC), 94-604(WUC), 94-612(WUC).

Stock Water-Beneficial Use Amount: Unevaluated Group Total: 1367 Prd of Use: 06/16-09/30

Comments: Emery Allotment

Place of Use Stock

	North West Quarter				North East Quarter				South West Quarter				South East Quarter			
	NW	NE	SW	SE	NW	NE	SW	SE	NW	NE	SW	SE	NW	NE	SW	SE
Sec 35 T 20S R 5E SLBM		X														
Sec 15 T 21S R 5E SLBM			X													

Use Totals - for 1 group

Use Type	Sole Supply Total	Group Total
Stock Water:	Unevaluated ELUs	1367 ELUs

Services Agencies

Search Utah.gov

Water Right Details

Open Classic View

Water Right: 94-443 Display/Refresh

Run Date: 6/18/2020 6:26:22 AM

Select Related Information

WARNING: Water Rights makes NO claims as to the accuracy of this data

Water Right: 94-443 Application/Claim Number: Certificate Number:

Home Display
Scanned Documents
Print

View Map

Changes

a36154 (Filed: 12/21/2009) Lapsed

Owners

Name: USA Forest Service
Address: 324 - 25th Street
Ogden UT 84401

Interest: 100%

Remarks:

General

Type of Right: Diligence Claim Source of Info.: Proposed Determination **Status: Water User's Claim**

Quantity of Water:

Source: Tributary to Box Canyon Stream
County: Sevier
Common Description:

Proposed Determin. Book: 94-1 Map: * Publication Date:

Land Owned by Applicant: County Tax Id#:

Dates

View More

Filing:
Filed: 09/07/1983
Priority: / /1879 Decree/Class:

Advertising:
Protest End Date: Protested: Not Protested Hearing Held:

Approval:
State Engineer Action: Action Date:

Certification:
Proof Due Date:
Certificate Date: 09/07/1983 Lapsed, Etc. Date: Lapsed Letter Date:

Points of Diversion View Map

Stream Alteration Required:

Points of Diversion - Point to Point

(1) Stream from a point at S 1900 feet E 1 feet from NW corner, Sec 15 T 21S R 5E SLBM
to a point at S 1100 feet E 900 feet from NW corner, Sec 15 T 21S R 5E SLBM
Comment: Administratively updated by State Engineer.

Water Uses View Map View Use Data

Water Use Group Number: 618240

Water Rights Appurtenant to the following use(s): 94-417(WUC), 94-418(WUC), 94-419(WUC), 94-420(WUC), 94-421(WUC), 94-422(WUC), 94-423(WUC), 94-424(WUC), 94-426(WUC), 94-427(WUC), 94-428(WUC), 94-429(WUC), 94-430(WUC), 94-431(WUC), 94-432(WUC), 94-433(WUC), 94-434(WUC), 94-435(WUC), 94-436(WUC), 94-437(WUC), 94-438(WUC), 94-439(WUC), 94-440(WUC), 94-441(WUC), 94-442(WUC), 94-443(WUC), 94-444(WUC), 94-445(WUC), 94-446(WUC), 94-447(WUC), 94-448(WUC), 94-449(WUC), 94-450(WUC), 94-451(WUC), 94-452(WUC), 94-453(WUC), 94-454(WUC), 94-455(WUC), 94-456(WUC), 94-457(WUC), 94-458(WUC), 94-459(WUC), 94-460(WUC), 94-462(WUC), 94-463(WUC), 94-464(WUC), 94-465(WUC), 94-466(WUC), 94-467(WUC), 94-468(WUC), 94-469(WUC), 94-470(WUC), 94-471(WUC), 94-472(WUC), 94-473(WUC), 94-474(WUC), 94-475(WUC), 94-476(WUC), 94-477(WUC), 94-478(WUC), 94-479(WUC), 94-480(WUC), 94-481(WUC), 94-482(WUC), 94-483(WUC), 94-484(WUC), 94-485(WUC), 94-486(WUC), 94-487(WUC), 94-488(WUC), 94-489(WUC), 94-490(WUC), 94-491(WUC), 94-492(WUC), 94-493(WUC), 94-494(WUC), 94-495(WUC), 94-496(WUC), 94-497(WUC), 94-498(WUC), 94-499(WUC), 94-500(WUC), 94-501(WUC), 94-502(WUC), 94-503(WUC), 94-504(WUC), 94-505(DIS), 94-506(WUC), 94-507(WUC), 94-508(WUC), 94-509(WUC), 94-510(WUC), 94-511(WUC), 94-512(WUC), 94-513(WUC), 94-583(WUC), 94-584(WUC), 94-585(WUC), 94-586(WUC), 94-587(WUC), 94-588(WUC), 94-589(WUC), 94-590(WUC), 94-591(WUC), 94-592(WUC), 94-596(WUC), 94-597(WUC), 94-598(WUC), 94-599(WUC), 94-601(WUC), 94-603(WUC), 94-604(WUC), 94-612(WUC).

Stock Water-Beneficial Use Amount: Unevaluated Group Total: 1367 Prd of Use: 06/16-09/30

Comments: Emery Allotment

Place of Use Stock

	North West Quarter				North East Quarter				South West Quarter				South East Quarter			
	NW	NE	SW	SE	NW	NE	SW	SE	NW	NE	SW	SE	NW	NE	SW	SE
Sec 15 T 21S R 5E SLB&M	X		X													

Use Totals - for 1 group

Use Type	Sole Supply Total	Group Total
Stock Water	Unevaluated ELUs	1367 ELUs

Services Agencies

Search Utah.gov

Water Right Details

Open Classic View

Water Right: 94-460 Display Refresh

Run Date: 6/9/2020 9:51:54 AM

Select Related Information

WARNING: Water Rights makes NO claims as to the accuracy of this data.

Water Right: 94-460 Application/Claim Number: Certificate Number:

Home Display
Scanned Documents
Print

View Map

Changes

a36154 (Filed: 12/21/2009) Lapsed

Owners

Name: USA Forest Service
Address: 324 - 25th Street
Ogden UT 84401

Interest: 100%

Remarks:

General

Type of Right: Diligence Claim Source of Info.: Proposed Determination **Status: Water User's Claim**

Quantity of Water:

Source: Muddy Creek
County: Sevier
Common Description:

Proposed Determin. Book: 94-1 Map: * Publication Date:

Land Owned by Applicant: County Tax Id#:

Dates

View More

Filing:

Filed: 08/07/1981
Priority: / /1879 Decree/Class:

Advertising:

Protest End Date: Protested: Not Protested Hearing Held:

Approval:

State Engineer Action: Action Date:

Certification:

Proof Due Date:
Certificate Date: 08/07/1981 Lapsed, Etc. Date: Lapsed Letter Date:

Points of Diversion View Map

Stream Alteration Required:

Points of Diversion - Point to Point

(1) Stream from a point at S 1 feet E 1300 feet from NW corner, Sec 35 T 20S R 5E SLBM
to a point at S 500 feet W 1 feet from NE corner, Sec 01 T 21S R 5E SLBM
Comment: Administratively updated by State Engineer.

Water Uses View Map View Use Data

Water Use Group Number: 618240

Water Rights Appurtenant to the following use(s): 94-417(WUC), 94-418(WUC), 94-419(WUC), 94-420(WUC), 94-421(WUC), 94-422 (WUC), 94-423(WUC), 94-424(WUC), 94-426(WUC), 94-427(WUC), 94-428(WUC), 94-429(WUC), 94-430(WUC), 94-431(WUC), 94-432 (WUC), 94-433(WUC), 94-434(WUC), 94-435(WUC), 94-436(WUC), 94-437(WUC), 94-438(WUC), 94-439(WUC), 94-440(WUC), 94-441 (WUC), 94-442(WUC), 94-443(WUC), 94-444(WUC), 94-445(WUC), 94-446(WUC), 94-447(WUC), 94-448(WUC), 94-449(WUC), 94-450 (WUC), 94-451(WUC), 94-452(WUC), 94-453(WUC), 94-454(WUC), 94-455(WUC), 94-456(WUC), 94-457(WUC), 94-458(WUC), 94-459 (WUC), 94-460(WUC), 94-462(WUC), 94-463(WUC), 94-464(WUC), 94-465(WUC), 94-466(WUC), 94-467(WUC), 94-468(WUC), 94-469 (WUC), 94-470(WUC), 94-471(WUC), 94-472(WUC), 94-473(WUC), 94-474(WUC), 94-475(WUC), 94-476(WUC), 94-477(WUC), 94-478 (WUC), 94-479(WUC), 94-480(WUC), 94-481(WUC), 94-482(WUC), 94-483(WUC), 94-484(WUC), 94-485(WUC), 94-486(WUC), 94-487 (WUC), 94-488(WUC), 94-489(WUC), 94-490(WUC), 94-491(WUC), 94-492(WUC), 94-493(WUC), 94-494(WUC), 94-495(WUC), 94-496 (WUC), 94-497(WUC), 94-498(WUC), 94-499(WUC), 94-500(WUC), 94-501(WUC), 94-502(WUC), 94-503(WUC), 94-504(WUC), 94-505 (DIS), 94-506(WUC), 94-507(WUC), 94-508(WUC), 94-509(WUC), 94-510(WUC), 94-511(WUC), 94-512(WUC), 94-513(WUC), 94-583 (WUC), 94-584(WUC), 94-585(WUC), 94-586(WUC), 94-587(WUC), 94-588(WUC), 94-589(WUC), 94-590(WUC), 94-591(WUC), 94-592 (WUC), 94-596(WUC), 94-597(WUC), 94-598(WUC), 94-599(WUC), 94-601(WUC), 94-603(WUC), 94-604(WUC), 94-612(WUC).

Stock Water-Beneficial Use Amount: Unevaluated Group Total: 1367 Prd of Use: 06/16-09/30

Comments: Emery Allotment

Place of Use Stock

	North West Quarter				North East Quarter				South West Quarter				South East Quarter			
	NW	NE	SW	SE	NW	NE	SW	SE	NW	NE	SW	SE	NW	NE	SW	SE
Sec 35 T 20S R 5E SLBM	X															
Sec 01 T 21S R 5E SLBM	Lot 1															

Use Totals - for 1 group

Use Type	Sole Supply Total	Group Total
Stock Water:	Unevaluated ELUs	1367 ELUs

Services Agencies Search Utah.gov

Water Right Details

Open Classic View

Water Right: 94-462 Display/Refresh

Run Date: 6/24/2020 1:37:31 PM

Select Related Information

WARNING: Water Rights makes NO claims as to the accuracy of this data

Water Right: 94-462 Application/Claim Number: Certificate Number:

Home Display
Scanned Documents
Print

View Map

Changes

a36154 (Filed: 12/21/2009) Lapsed

Owners

Name: USA Forest Service
Address: 324 - 25th Street
Ogden UT 84401

Interest: 100%

Remarks:

General

Type of Right: Diligence Claim Source of Info.: Proposed Determination **Status: Water User's Claim**

Quantity of Water:

Source: Unnamed Stream
County: Sevier
Common Description:

Proposed Determin. Book: 94-1 Map: * Publication Date:

Land Owned by Applicant: County Tax Id#:

Dates

View More

Filing:

Filed: 12/14/1981
Priority: / /1879 Decree/Class:

Advertising:

Protest End Date: Protested: Not Protested Hearing Held:

Approval:

State Engineer Action: Action Date:

Certification:

Proof Due Date:
Certificate Date: 12/14/1981 Lapsed, Etc. Date: Lapsed Letter Date:

Points of Diversion View Map

Stream Alteration Required:

Points of Diversion - Point to Point

(1) Stream from a point at S 1000 feet E 880 feet from NW corner, Sec 04 T 21S R 5E SLBM
to a point at N 400 feet E 150 feet from SW corner, Sec 33 T 20S R 5E SLBM
Comment: Administratively updated by State Engineer.

Water Uses View Map View Use Data

Water Use Group Number: 618240

Water Rights Appurtenant to the following use(s): 94-417(WUC), 94-418(WUC), 94-419(WUC), 94-420(WUC), 94-421(WUC), 94-422(WUC), 94-423(WUC), 94-424(WUC), 94-426(WUC), 94-427(WUC), 94-428(WUC), 94-429(WUC), 94-430(WUC), 94-431(WUC), 94-432(WUC), 94-433(WUC), 94-434(WUC), 94-435(WUC), 94-436(WUC), 94-437(WUC), 94-438(WUC), 94-439(WUC), 94-440(WUC), 94-441(WUC), 94-442(WUC), 94-443(WUC), 94-444(WUC), 94-445(WUC), 94-446(WUC), 94-447(WUC), 94-448(WUC), 94-449(WUC), 94-450(WUC), 94-451(WUC), 94-452(WUC), 94-453(WUC), 94-454(WUC), 94-455(WUC), 94-456(WUC), 94-457(WUC), 94-458(WUC), 94-459(WUC), 94-460(WUC), 94-462(WUC), 94-463(WUC), 94-464(WUC), 94-465(WUC), 94-466(WUC), 94-467(WUC), 94-468(WUC), 94-469(WUC), 94-470(WUC), 94-471(WUC), 94-472(WUC), 94-473(WUC), 94-474(WUC), 94-475(WUC), 94-476(WUC), 94-477(WUC), 94-478(WUC), 94-479(WUC), 94-480(WUC), 94-481(WUC), 94-482(WUC), 94-483(WUC), 94-484(WUC), 94-485(WUC), 94-486(WUC), 94-487(WUC), 94-488(WUC), 94-489(WUC), 94-490(WUC), 94-491(WUC), 94-492(WUC), 94-493(WUC), 94-494(WUC), 94-495(WUC), 94-496(WUC), 94-497(WUC), 94-498(WUC), 94-499(WUC), 94-500(WUC), 94-501(WUC), 94-502(WUC), 94-503(WUC), 94-504(WUC), 94-505(DIS), 94-506(WUC), 94-507(WUC), 94-508(WUC), 94-509(WUC), 94-510(WUC), 94-511(WUC), 94-512(WUC), 94-513(WUC), 94-583(WUC), 94-584(WUC), 94-585(WUC), 94-586(WUC), 94-587(WUC), 94-588(WUC), 94-589(WUC), 94-590(WUC), 94-591(WUC), 94-592(WUC), 94-596(WUC), 94-597(WUC), 94-598(WUC), 94-599(WUC), 94-601(WUC), 94-603(WUC), 94-604(WUC), 94-612(WUC),

Stock Water-Beneficial Use Amount: Unevaluated Group Total: 1367 Prd of Use: 06/16-09/30
Comments: Emery Allotment

Place of Use Stock

	North West Quarter				North East Quarter				South West Quarter				South East Quarter			
	NW	NE	SW	SE	NW	NE	SW	SE	NW	NE	SW	SE	NW	NE	SW	SE
Sec 33 T 20S R 5E SLB&M											X					
Sec 04 T 21S R 5E SLB&M	Lot 4															

Use Totals - for 1 group

Use Type	Sole Supply Total	Group Total
Stock Water:	Unevaluated ELUs	1367 ELUs

Services Agencies

Search Utah.gov

Water Right Details

Open Classic View

Water Right: 94-463 Display Refresh

Run Date: 6/9/2020 10:58:13 AM

Select Related Information

WARNING: Water Rights makes NO claims as to the accuracy of this data.

Water Right: 94-463 Application/Claim Number: Certificate Number:

Home Display
Scanned Documents
Print

View Map

Changes

a36154 (Filed: 12/21/2009) Lapsed

Owners

Name: USA Forest Service
Address: 324 - 25th Street
Ogden UT 84401

Interest: 100%

Remarks:

General

Type of Right: Diligence Claim Source of Info.: Proposed Determination **Status: Water User's Claim**

Quantity of Water:

Source: Tributary to Cowboy Creek
County: Sevier
Common Description:

Proposed Determin. Book: 94-1 Map: * Publication Date:

Land Owned by Applicant: County Tax Id#:

Dates

View More

Filing:
Filed: 12/14/1981
Priority: / /1879 Decree/Class:

Advertising:
Protest End Date: Protested: Not Protested Hearing Held:

Approval:
State Engineer Action: Action Date:

Certification:
Proof Due Date:
Certificate Date: 12/14/1981 Lapsed, Etc. Date: Lapsed Letter Date:

Points of Diversion View Map

Stream Alteration Required:

Points of Diversion - Point to Point

(1) Stream from a point at N 1 feet W 300 feet from SE corner, Sec 05 T 21S R 5E SLBM
to a point at N 1000 feet E 50 feet from SW corner, Sec 33 T 20S R 5E SLBM
Comment: Administratively updated by State Engineer.

Water Uses View Map View Use Data

Water Use Group Number: 618240

Water Rights Appurtenant to the following use(s): 94-417(WUC), 94-418(WUC), 94-419(WUC), 94-420(WUC), 94-421(WUC), 94-422(WUC), 94-423(WUC), 94-424(WUC), 94-426(WUC), 94-427(WUC), 94-428(WUC), 94-429(WUC), 94-430(WUC), 94-431(WUC), 94-432(WUC), 94-433(WUC), 94-434(WUC), 94-435(WUC), 94-436(WUC), 94-437(WUC), 94-438(WUC), 94-439(WUC), 94-440(WUC), 94-441(WUC), 94-442(WUC), 94-443(WUC), 94-444(WUC), 94-445(WUC), 94-446(WUC), 94-447(WUC), 94-448(WUC), 94-449(WUC), 94-450(WUC), 94-451(WUC), 94-452(WUC), 94-453(WUC), 94-454(WUC), 94-455(WUC), 94-456(WUC), 94-457(WUC), 94-458(WUC), 94-459(WUC), 94-460(WUC), 94-462(WUC), 94-463(WUC), 94-464(WUC), 94-465(WUC), 94-466(WUC), 94-467(WUC), 94-468(WUC), 94-469(WUC), 94-470(WUC), 94-471(WUC), 94-472(WUC), 94-473(WUC), 94-474(WUC), 94-475(WUC), 94-476(WUC), 94-477(WUC), 94-478(WUC), 94-479(WUC), 94-480(WUC), 94-481(WUC), 94-482(WUC), 94-483(WUC), 94-484(WUC), 94-485(WUC), 94-486(WUC), 94-487(WUC), 94-488(WUC), 94-489(WUC), 94-490(WUC), 94-491(WUC), 94-492(WUC), 94-493(WUC), 94-494(WUC), 94-495(WUC), 94-496(WUC), 94-497(WUC), 94-498(WUC), 94-499(WUC), 94-500(WUC), 94-501(WUC), 94-502(WUC), 94-503(WUC), 94-504(WUC), 94-505(DIS), 94-506(WUC), 94-507(WUC), 94-508(WUC), 94-509(WUC), 94-510(WUC), 94-511(WUC), 94-512(WUC), 94-513(WUC), 94-583(WUC), 94-584(WUC), 94-585(WUC), 94-586(WUC), 94-587(WUC), 94-588(WUC), 94-589(WUC), 94-590(WUC), 94-591(WUC), 94-592(WUC), 94-596(WUC), 94-597(WUC), 94-598(WUC), 94-599(WUC), 94-601(WUC), 94-603(WUC), 94-604(WUC), 94-612(WUC),

Stock Water-Beneficial Use Amount: Unevaluated Group Total: 1367 Prd of Use: 06/16-09/30
Comments: Emery Allotment

Place of Use Stock

	North West Quarter				North East Quarter				South West Quarter				South East Quarter			
	NW	NE	SW	SE	NW	NE	SW	SE	NW	NE	SW	SE	NW	NE	SW	SE
Sec 32 T 20S R 5E SLBM																X
Sec 05 T 21S R 5E SLBM																X

Use Totals - for 1 group

Use Type	Sole Supply Total	Group Total
Stock Water:	Unevaluated ELUs	1367 ELUs

Services Agencies

Search Utah.gov

Water Right Details

Open Classic View

Water Right: 94-477 Display/Refresh

Run Date: 6/18/2020 7:06:51 AM

Select Related Information

WARNING: Water Rights makes NO claims as to the accuracy of this data

Water Right: 94-477 Application/Claim Number: Certificate Number:

Home Display
Scanned Documents
Print

View Map

Changes

a36154 (Filed: 12/21/2009) Lapsed

Owners

Name: USA Forest Service
Address: 324 - 25th Street
Ogden UT 84401

Interest: 100%

Remarks:

General

Type of Right: Diligence Claim Source of Info.: Proposed Determination **Status: Water User's Claim**

Quantity of Water: 0.011 CFS

Source: Aspen Spring
County: Sevier
Common Description:

Proposed Determin. Book: 94-1 Map: * Publication Date:

Land Owned by Applicant: County Tax Id#:

Dates

View More

Filing:
Filed: 08/07/1981
Priority: / /1879 Decree/Class:

Advertising:
Protest End Date: Protested: Not Protested Hearing Held:

Approval:
State Engineer Action: Action Date:

Certification:
Proof Due Date:
Certificate Date: 08/07/1981 Lapsed, Etc. Date: Lapsed Letter Date:

Points of Diversion View Map

Points of Spring

(1) S 1100 feet W 1950 feet from NE corner, Sec 12 T 21S R 4E SLBM

Diverting Works: Source:
Elevation: UTM: 464555.677, 4317087.215 (NAD83)
Stream Alteration Required:

Water Uses View Map View Use Data

Water Use Group Number: 618240

Water Rights Appurtenant to the following use(s): 94-417(WUC), 94-418(WUC), 94-419(WUC), 94-420(WUC), 94-421(WUC), 94-422(WUC), 94-423(WUC), 94-424(WUC), 94-426(WUC), 94-427(WUC), 94-428(WUC), 94-429(WUC), 94-430(WUC), 94-431(WUC), 94-432(WUC), 94-433(WUC), 94-434(WUC), 94-435(WUC), 94-436(WUC), 94-437(WUC), 94-438(WUC), 94-439(WUC), 94-440(WUC), 94-441(WUC), 94-442(WUC), 94-443(WUC), 94-444(WUC), 94-445(WUC), 94-446(WUC), 94-447(WUC), 94-448(WUC), 94-449(WUC), 94-450(WUC), 94-451(WUC), 94-452(WUC), 94-453(WUC), 94-454(WUC), 94-455(WUC), 94-456(WUC), 94-457(WUC), 94-458(WUC), 94-459(WUC), 94-460(WUC), 94-462(WUC), 94-463(WUC), 94-464(WUC), 94-465(WUC), 94-466(WUC), 94-467(WUC), 94-468(WUC), 94-469(WUC), 94-470(WUC), 94-471(WUC), 94-472(WUC), 94-473(WUC), 94-474(WUC), 94-475(WUC), 94-476(WUC), 94-477(WUC), 94-478(WUC), 94-479(WUC), 94-480(WUC), 94-481(WUC), 94-482(WUC), 94-483(WUC), 94-484(WUC), 94-485(WUC), 94-486(WUC), 94-487(WUC), 94-488(WUC), 94-489(WUC), 94-490(WUC), 94-491(WUC), 94-492(WUC), 94-493(WUC), 94-494(WUC), 94-495(WUC), 94-496(WUC), 94-497(WUC), 94-498(WUC), 94-499(WUC), 94-500(WUC), 94-501(WUC), 94-502(WUC), 94-503(WUC), 94-504(WUC), 94-505(DIS), 94-506(WUC), 94-507(WUC), 94-508(WUC), 94-509(WUC), 94-510(WUC), 94-511(WUC), 94-512(WUC), 94-513(WUC), 94-583(WUC), 94-584(WUC), 94-585(WUC), 94-586(WUC), 94-587(WUC), 94-588(WUC), 94-589(WUC), 94-590(WUC), 94-591(WUC), 94-592(WUC), 94-596(WUC), 94-597(WUC), 94-598(WUC), 94-599(WUC), 94-601(WUC), 94-603(WUC), 94-604(WUC), 94-612(WUC),

Stock Water-Beneficial Use Amount: Unevaluated Group Total: 1367 Prd of Use: 06/16-09/30

Comments: Emery Allotment

Place of Use Stock

	North West Quarter				North East Quarter				South West Quarter				South East Quarter			
	NW	NE	SW	SE	NW	NE	SW	SE	NW	NE	SW	SE	NW	NE	SW	SE
Sec 12 T 21S R 4E SLB&M					X											

Use Totals - for 1 group

Use Type	Sole Supply Total	Group Total
Stock Water:	Unevaluated ELUs	1367 ELUs

Services Agencies

Search Utah.gov

Water Right Details

Open Classic View

Water Right: 94-480 Display/Refresh

Run Date: 6/18/2020 7:07:16 AM

Select Related Information

WARNING: Water Rights makes NO claims as to the accuracy of this data

Water Right: 94-480 Application/Claim Number: Certificate Number:

Home Display
Scanned Documents
Print

View Map

Changes

a36154 (Filed: 12/21/2009) Lapsed

Owners

Name: USA Forest Service
Address: 324 - 25th Street
Ogden UT 84401

Interest: 100%

Remarks:

General

Type of Right: Diligence Claim Source of Info.: Proposed Determination **Status: Water User's Claim**

Quantity of Water: 0.011 CFS

Source: Aspen Spring #2
County: Sevier
Common Description:

Proposed Determin. Book: 94-1 Map: * Publication Date:

Land Owned by Applicant: County Tax Id#:

Dates

View More

Filing:

Filed: 08/07/1981
Priority: / /1879 Decree/Class:

Advertising:

Protest End Date: Protested: Not Protested Hearing Held:

Approval:

State Engineer Action: Action Date:

Certification:

Proof Due Date:
Certificate Date: 08/07/1981 Lapsed, Etc. Date: Lapsed Letter Date:

Points of Diversion View Map

Points of Spring

(1) S 150 feet W 1900 feet from NE corner, Sec 12 T 21S R 4E SLBM

Diverting Works: Source:
Elevation: UTM: 464570.917, 4317376.775 (NAD83)
Stream Alteration Required:

Water Uses View Map View Use Data

Water Use Group Number: 618240

Water Rights Appurtenant to the following use(s): 94-417(WUC), 94-418(WUC), 94-419(WUC), 94-420(WUC), 94-421(WUC), 94-422(WUC), 94-423(WUC), 94-424(WUC), 94-426(WUC), 94-427(WUC), 94-428(WUC), 94-429(WUC), 94-430(WUC), 94-431(WUC), 94-432(WUC), 94-433(WUC), 94-434(WUC), 94-435(WUC), 94-436(WUC), 94-437(WUC), 94-438(WUC), 94-439(WUC), 94-440(WUC), 94-441(WUC), 94-442(WUC), 94-443(WUC), 94-444(WUC), 94-445(WUC), 94-446(WUC), 94-447(WUC), 94-448(WUC), 94-449(WUC), 94-450(WUC), 94-451(WUC), 94-452(WUC), 94-453(WUC), 94-454(WUC), 94-455(WUC), 94-456(WUC), 94-457(WUC), 94-458(WUC), 94-459(WUC), 94-460(WUC), 94-462(WUC), 94-463(WUC), 94-464(WUC), 94-465(WUC), 94-466(WUC), 94-467(WUC), 94-468(WUC), 94-469(WUC), 94-470(WUC), 94-471(WUC), 94-472(WUC), 94-473(WUC), 94-474(WUC), 94-475(WUC), 94-476(WUC), 94-477(WUC), 94-478(WUC), 94-479(WUC), 94-480(WUC), 94-481(WUC), 94-482(WUC), 94-483(WUC), 94-484(WUC), 94-485(WUC), 94-486(WUC), 94-487(WUC), 94-488(WUC), 94-489(WUC), 94-490(WUC), 94-491(WUC), 94-492(WUC), 94-493(WUC), 94-494(WUC), 94-495(WUC), 94-496(WUC), 94-497(WUC), 94-498(WUC), 94-499(WUC), 94-500(WUC), 94-501(WUC), 94-502(WUC), 94-503(WUC), 94-504(WUC), 94-505(DIS), 94-506(WUC), 94-507(WUC), 94-508(WUC), 94-509(WUC), 94-510(WUC), 94-511(WUC), 94-512(WUC), 94-513(WUC), 94-583(WUC), 94-584(WUC), 94-585(WUC), 94-586(WUC), 94-587(WUC), 94-588(WUC), 94-589(WUC), 94-590(WUC), 94-591(WUC), 94-592(WUC), 94-596(WUC), 94-597(WUC), 94-598(WUC), 94-599(WUC), 94-601(WUC), 94-603(WUC), 94-604(WUC), 94-612(WUC).

Stock Water-Beneficial Use Amount: Unevaluated Group Total: 1367 Prd of Use: 06/16-09/30

Comments: Emery Allotment

Place of Use Stock

	North West Quarter				North East Quarter				South West Quarter				South East Quarter			
	NW	NE	SW	SE	NW	NE	SW	SE	NW	NE	SW	SE	NW	NE	SW	SE
Sec 32 T 21S R 4E SLBM					X											

Use Totals - for 1 group

Use Type	Sole Supply Total	Group Total
Stock Water:	Unevaluated ELUs	1367 ELUs

Services Agencies Search Utah.gov

Water Right Details

Open Classic View

Water Right: 94-583 Display/Refresh

Run Date: 6/24/2020 12:58:14 PM

Select Related Information

WARNING: Water Rights makes NO claims as to the accuracy of this data

Water Right: 94-583 Application/Claim Number: Certificate Number:

Home Display
Scanned Documents
Print

View Map

Changes

a36154 (Filed: 12/21/2009) Lapsed

Owners

Name: USA Forest Service
Address: 324 - 25th Street
Ogden UT 84401

Interest: 100%

Remarks:

General

Type of Right: Diligence Claim Source of Info.: Proposed Determination **Status: Water User's Claim**

Quantity of Water:

Source: Unnamed Stream
County: Sevier
Common Description:

Proposed Determin. Book: 94-1 Map: * Publication Date:

Land Owned by Applicant: County Tax Id#:

Dates

View More

Filing:
Filed:
Priority: / /1879 Decree/Class:

Advertising:
Protest End Date: Protested: Not Protested Hearing Held:

Approval:
State Engineer Action: Action Date:

Certification:
Proof Due Date:
Certificate Date: 08/07/1981 Lapsed, Etc. Date: Lapsed Letter Date:

Points of Diversion View Map

Points of Diversion - Surface

(1) N 1600 feet E 1200 feet from SW corner, Sec 27 T 21S R 5E SLBM

Diverting Works: Source:
Elevation: UTM: 469714.07, 4312173.741 (NAD83)
Stream Alteration Required:

Water Uses View Map View Use Data

Water Use Group Number: 618240

Water Rights Appurtenant to the following use(s): 94-417(WUC), 94-418(WUC), 94-419(WUC), 94-420(WUC), 94-421(WUC), 94-422 (WUC), 94-423(WUC), 94-424(WUC), 94-426(WUC), 94-427(WUC), 94-428(WUC), 94-429(WUC), 94-430(WUC), 94-431(WUC), 94-432 (WUC), 94-433(WUC), 94-434(WUC), 94-435(WUC), 94-436(WUC), 94-437(WUC), 94-438(WUC), 94-439(WUC), 94-440(WUC), 94-441 (WUC), 94-442(WUC), 94-443(WUC), 94-444(WUC), 94-445(WUC), 94-446(WUC), 94-447(WUC), 94-448(WUC), 94-449(WUC), 94-450 (WUC), 94-451(WUC), 94-452(WUC), 94-453(WUC), 94-454(WUC), 94-455(WUC), 94-456(WUC), 94-457(WUC), 94-458(WUC), 94-459 (WUC), 94-460(WUC), 94-462(WUC), 94-463(WUC), 94-464(WUC), 94-465(WUC), 94-466(WUC), 94-467(WUC), 94-468(WUC), 94-469 (WUC), 94-470(WUC), 94-471(WUC), 94-472(WUC), 94-473(WUC), 94-474(WUC), 94-475(WUC), 94-476(WUC), 94-477(WUC), 94-478 (WUC), 94-479(WUC), 94-480(WUC), 94-481(WUC), 94-482(WUC), 94-483(WUC), 94-484(WUC), 94-485(WUC), 94-486(WUC), 94-487 (WUC), 94-488(WUC), 94-489(WUC), 94-490(WUC), 94-491(WUC), 94-492(WUC), 94-493(WUC), 94-494(WUC), 94-495(WUC), 94-496 (WUC), 94-497(WUC), 94-498(WUC), 94-499(WUC), 94-500(WUC), 94-501(WUC), 94-502(WUC), 94-503(WUC), 94-504(WUC), 94-505 (DIS), 94-506(WUC), 94-507(WUC), 94-508(WUC), 94-509(WUC), 94-510(WUC), 94-511(WUC), 94-512(WUC), 94-513(WUC), 94-583 (WUC), 94-584(WUC), 94-585(WUC), 94-586(WUC), 94-587(WUC), 94-588(WUC), 94-589(WUC), 94-590(WUC), 94-591(WUC), 94-592 (WUC), 94-596(WUC), 94-597(WUC), 94-598(WUC), 94-599(WUC), 94-601(WUC), 94-603(WUC), 94-604(WUC), 94-612(WUC),

Stock Water-Beneficial Use Amount: Unevaluated Group Total: 1367 Prd of Use: 06/16-09/30

Comments: Emery Allotment

Water Use Group Number: 618250

Water Rights Appurtenant to the following use(s): 94-342(WUC), 94-514(WUC), 94-515(WUC), 94-516(WUC), 94-517(WUC), 94-518 (WUC), 94-519(WUC), 94-520(WUC), 94-521(WUC), 94-522(WUC), 94-523(WUC), 94-524(WUC), 94-525(WUC), 94-526(WUC), 94-527 (WUC), 94-528(WUC), 94-529(WUC), 94-530(WUC), 94-531(WUC), 94-532(WUC), 94-533(DIS), 94-534(WUC), 94-535(WUC), 94-536 (DIS), 94-537(WUC), 94-538(WUC), 94-539(WUC), 94-540(WUC), 94-541(WUC), 94-542(WUC), 94-543(WUC), 94-544(WUC), 94-545 (WUC), 94-546(WUC), 94-547(WUC), 94-548(WUC), 94-549(WUC), 94-550(WUC), 94-551(WUC), 94-552(WUC), 94-553(WUC), 94-554 (WUC), 94-555(WUC), 94-556(WUC), 94-557(WUC), 94-558(WUC), 94-559(WUC), 94-560(WUC), 94-561(WUC), 94-562(WUC), 94-563 (WUC), 94-564(WUC), 94-565(WUC), 94-566(WUC), 94-567(WUC), 94-568(WUC), 94-569(WUC), 94-570(WUC), 94-571(WUC), 94-572 (WUC), 94-573(WUC), 94-574(WUC), 94-575(WUC), 94-576(WUC), 94-577(WUC), 94-578(WUC), 94-579(WUC), 94-580(WUC), 94-581 (WUC), 94-582(WUC), 94-583(WUC), 94-584(WUC), 94-585(WUC), 94-586(WUC), 94-587(WUC), 94-588(WUC), 94-589(WUC), 94-590 (WUC), 94-591(WUC), 94-592(WUC), 94-593(WUC), 94-594(WUC), 94-595(WUC), 94-596(WUC), 94-597(WUC), 94-598(WUC), 94-599 (WUC), 94-600(WUC),

Stock Water-Beneficial Use Amount: Unevaluated Group Total: 238 Prd of Use: 07/06-09/15

Comments: Blue Lake Allotment

Place of Use Stock

	North West Quarter				North East Quarter				South West Quarter				South East Quarter			
	NW	NE	SW	SE	NW	NE	SW	SE	NW	NE	SW	SE	NW	NE	SW	SE
Sec 27 T 21S R 5E SLBM									X							

Use Totals - for 2 groups

Use Type	Sole Supply Total	Group Total
Stock Water:	Unevaluated ELUs	1605 ELUs

Reservoir

Reservoir/Storage Name: Dry Point Reservoir Dam Number:

Capacity: 1 acre-feet Area Inundated: 0 acres

Dam Height: 0 feet From: 01/01 to 12/31, inclusive

Area	North West Quarter				North East Quarter				South West Quarter				South East Quarter			
	NW	NE	SW	SE	NW	NE	SW	SE	NW	NE	SW	SE	NW	NE	SW	SE
Sec 27 T 21S R 5E SLBM									X							

Services Agencies

Search Utah.gov

Water Right Details

Open Classic View

Water Right: 94-583 Display/Refresh

Run Date: 6/18/2020 6:46:02 AM

Select Related Information

WARNING: Water Rights makes NO claims as to the accuracy of this data

Water Right: 94-583 Application/Claim Number: Certificate Number:

Home Display
Scanned Documents
Print

View Map

Changes

a36154 (Filed: 12/21/2009) Lapsed

Owners

Name: USA Forest Service
Address: 324 - 25th Street
Ogden UT 84401

Interest: 100%

Remarks:

General

Type of Right: Diligence Claim Source of Info.: Proposed Determination **Status: Water User's Claim**

Quantity of Water:

Source: Unnamed Stream
County: Sevier
Common Description:

Proposed Determin. Book: 94-1 Map: * Publication Date:

Land Owned by Applicant: County Tax Id#:

Dates

View More

Filing:
Filed:
Priority: / /1879 Decree/Class:

Advertising:
Protest End Date: Protested: Not Protested Hearing Held:

Approval:
State Engineer Action: Action Date:

Certification:
Proof Due Date:
Certificate Date: 08/07/1981 Lapsed, Etc. Date: Lapsed Letter Date:

Points of Diversion View Map

Points of Diversion - Surface

(1) N 1600 feet E 1200 feet from SW corner, Sec 27 T 21S R 5E SLBM

Diverting Works: Source:
Elevation: UTM: 469714.07, 4312173.741 (NAD83)
Stream Alteration Required:

Water Uses View Map View Use Data

Water Use Group Number: 618240

Water Rights Appurtenant to the following use(s): 94-417(WUC), 94-418(WUC), 94-419(WUC), 94-420(WUC), 94-421(WUC), 94-422 (WUC), 94-423(WUC), 94-424(WUC), 94-426(WUC), 94-427(WUC), 94-428(WUC), 94-429(WUC), 94-430(WUC), 94-431(WUC), 94-432 (WUC), 94-433(WUC), 94-434(WUC), 94-435(WUC), 94-436(WUC), 94-437(WUC), 94-438(WUC), 94-439(WUC), 94-440(WUC), 94-441 (WUC), 94-442(WUC), 94-443(WUC), 94-444(WUC), 94-445(WUC), 94-446(WUC), 94-447(WUC), 94-448(WUC), 94-449(WUC), 94-450 (WUC), 94-451(WUC), 94-452(WUC), 94-453(WUC), 94-454(WUC), 94-455(WUC), 94-456(WUC), 94-457(WUC), 94-458(WUC), 94-459 (WUC), 94-460(WUC), 94-462(WUC), 94-463(WUC), 94-464(WUC), 94-465(WUC), 94-466(WUC), 94-467(WUC), 94-468(WUC), 94-469 (WUC), 94-470(WUC), 94-471(WUC), 94-472(WUC), 94-473(WUC), 94-474(WUC), 94-475(WUC), 94-476(WUC), 94-477(WUC), 94-478 (WUC), 94-479(WUC), 94-480(WUC), 94-481(WUC), 94-482(WUC), 94-483(WUC), 94-484(WUC), 94-485(WUC), 94-486(WUC), 94-487 (WUC), 94-488(WUC), 94-489(WUC), 94-490(WUC), 94-491(WUC), 94-492(WUC), 94-493(WUC), 94-494(WUC), 94-495(WUC), 94-496 (WUC), 94-497(WUC), 94-498(WUC), 94-499(WUC), 94-500(WUC), 94-501(WUC), 94-502(WUC), 94-503(WUC), 94-504(WUC), 94-505 (DIS), 94-506(WUC), 94-507(WUC), 94-508(WUC), 94-509(WUC), 94-510(WUC), 94-511(WUC), 94-512(WUC), 94-513(WUC), 94-583 (WUC), 94-584(WUC), 94-585(WUC), 94-586(WUC), 94-587(WUC), 94-588(WUC), 94-589(WUC), 94-590(WUC), 94-591(WUC), 94-592 (WUC), 94-596(WUC), 94-597(WUC), 94-598(WUC), 94-599(WUC), 94-601(WUC), 94-603(WUC), 94-604(WUC), 94-612(WUC),

Stock Water-Beneficial Use Amount: Unevaluated Group Total: 1367 Prd of Use: 06/16-09/30

Comments: Emery Allotment

Water Use Group Number: 618250

Water Rights Appurtenant to the following use(s): 94-342(WUC), 94-514(WUC), 94-515(WUC), 94-516(WUC), 94-517(WUC), 94-518(WUC), 94-519(WUC), 94-520(WUC), 94-521(WUC), 94-522(WUC), 94-523(WUC), 94-524(WUC), 94-525(WUC), 94-526(WUC), 94-527(WUC), 94-528(WUC), 94-529(WUC), 94-530(WUC), 94-531(WUC), 94-532(WUC), 94-533(DIS), 94-534(WUC), 94-535(WUC), 94-536(DIS), 94-537(WUC), 94-538(WUC), 94-539(WUC), 94-540(WUC), 94-541(WUC), 94-542(WUC), 94-543(WUC), 94-544(WUC), 94-545(WUC), 94-546(WUC), 94-547(WUC), 94-548(WUC), 94-549(WUC), 94-550(WUC), 94-551(WUC), 94-552(WUC), 94-553(WUC), 94-554(WUC), 94-555(WUC), 94-556(WUC), 94-557(WUC), 94-558(WUC), 94-559(WUC), 94-560(WUC), 94-561(WUC), 94-562(WUC), 94-563(WUC), 94-564(WUC), 94-565(WUC), 94-566(WUC), 94-567(WUC), 94-568(WUC), 94-569(WUC), 94-570(WUC), 94-571(WUC), 94-572(WUC), 94-573(WUC), 94-574(WUC), 94-575(WUC), 94-576(WUC), 94-577(WUC), 94-578(WUC), 94-579(WUC), 94-580(WUC), 94-581(WUC), 94-582(WUC), 94-583(WUC), 94-584(WUC), 94-585(WUC), 94-586(WUC), 94-587(WUC), 94-588(WUC), 94-589(WUC), 94-590(WUC), 94-591(WUC), 94-592(WUC), 94-593(WUC), 94-594(WUC), 94-595(WUC), 94-596(WUC), 94-597(WUC), 94-598(WUC), 94-599(WUC), 94-600(WUC),

Stock Water-Beneficial Use Amount: Unevaluated Group Total: 238 Prd of Use: 07/06-09/15
Comments: Blue Lake Allotment

Place of Use Stock

	North West Quarter				North East Quarter				South West Quarter				South East Quarter			
	NW	NE	SW	SE	NW	NE	SW	SE	NW	NE	SW	SE	NW	NE	SW	SE
Sec 27 T 21S R 5E SLBM									X							

Use Totals - for 2 groups

Use Type	Sole Supply Total	Group Total
Stock Water:	Unevaluated ELUs	1605 ELUs

Reservoir

Reservoir/Storage Name: Dry Point Reservoir Dam Number:
Capacity: 1 acre-feet Area Inundated: 0 acres
Dam Height: 0 feet From: 01/01 to 12/31, inclusive

Area	North West Quarter				North East Quarter				South West Quarter				South East Quarter			
	NW	NE	SW	SE	NW	NE	SW	SE	NW	NE	SW	SE	NW	NE	SW	SE
Sec 27 T 21S R 5E SLBM									X							

Services Agencies

Search Utah.gov

Water Right Details

Open Classic View

Water Right: 94-584 Display/Refresh

Run Date: 6/24/2020 12:58:58 PM

Select Related Information

WARNING: Water Rights makes NO claims as to the accuracy of this data

Water Right: 94-584 Application/Claim Number: Certificate Number:

Home Display
Scanned Documents
Print

View Map

Changes

a36154 (Filed: 12/21/2009) Lapsed

Owners

Name: USA Forest Service
Address: 324 - 25th Street
Ogden UT 84401

Interest: 100%

Remarks

General

Type of Right: Diligence Claim Source of Info.: Proposed Determination **Status: Water User's Claim**

Quantity of Water:

Source: Unnamed Stream
County: Sevier
Common Description:

Proposed Determin. Book: 94-1 Map: * Publication Date:

Land Owned by Applicant: County Tax Id#:

Dates

View More

Filing:
Filed:
Priority: / /1879 Decree/Class:

Advertising:
Protest End Date: Protested: Not Protested Hearing Held:

Approval:
State Engineer Action: Action Date:

Certification:
Proof Due Date:
Certificate Date: 08/07/1981 Lapsed, Etc. Date: Lapsed Letter Date:

Points of Diversion

View Map

Points of Diversion - Surface

(1) N 1650 feet W 1900 feet from SE corner, Sec 28 T 21S R 5E SLBM

Diverting Works: Source:
Elevation: UTM: 468769.19, 4312188.981 (NAD83)
Stream Alteration Required:

Water Uses

View Map View Use Data

Water Use Group Number: 618240

Water Rights Appurtenant to the following use(s): 94-417(WUC), 94-418(WUC), 94-419(WUC), 94-420(WUC), 94-421(WUC), 94-422(WUC), 94-423(WUC), 94-424(WUC), 94-426(WUC), 94-427(WUC), 94-428(WUC), 94-429(WUC), 94-430(WUC), 94-431(WUC), 94-432(WUC), 94-433(WUC), 94-434(WUC), 94-435(WUC), 94-436(WUC), 94-437(WUC), 94-438(WUC), 94-439(WUC), 94-440(WUC), 94-441(WUC), 94-442(WUC), 94-443(WUC), 94-444(WUC), 94-445(WUC), 94-446(WUC), 94-447(WUC), 94-448(WUC), 94-449(WUC), 94-450(WUC), 94-451(WUC), 94-452(WUC), 94-453(WUC), 94-454(WUC), 94-455(WUC), 94-456(WUC), 94-457(WUC), 94-458(WUC), 94-459(WUC), 94-460(WUC), 94-462(WUC), 94-463(WUC), 94-464(WUC), 94-465(WUC), 94-466(WUC), 94-467(WUC), 94-468(WUC), 94-469(WUC), 94-470(WUC), 94-471(WUC), 94-472(WUC), 94-473(WUC), 94-474(WUC), 94-475(WUC), 94-476(WUC), 94-477(WUC), 94-478(WUC), 94-479(WUC), 94-480(WUC), 94-481(WUC), 94-482(WUC), 94-483(WUC), 94-484(WUC), 94-485(WUC), 94-486(WUC), 94-487(WUC), 94-488(WUC), 94-489(WUC), 94-490(WUC), 94-491(WUC), 94-492(WUC), 94-493(WUC), 94-494(WUC), 94-495(WUC), 94-496(WUC), 94-497(WUC), 94-498(WUC), 94-499(WUC), 94-500(WUC), 94-501(WUC), 94-502(WUC), 94-503(WUC), 94-504(WUC), 94-505(DIS), 94-506(WUC), 94-507(WUC), 94-508(WUC), 94-509(WUC), 94-510(WUC), 94-511(WUC), 94-512(WUC), 94-513(WUC), 94-583(WUC), 94-584(WUC), 94-585(WUC), 94-586(WUC), 94-587(WUC), 94-588(WUC), 94-589(WUC), 94-590(WUC), 94-591(WUC), 94-592(WUC), 94-596(WUC), 94-597(WUC), 94-598(WUC), 94-599(WUC), 94-601(WUC), 94-603(WUC), 94-604(WUC), 94-612(WUC),

Stock Water-Beneficial Use Amount: Unevaluated Group Total: 1367 Prd of Use: 06/16-09/30

Comments: Emery Allotment

Water Use Group Number: 618250

Water Rights Appurtenant to the following use(s): 94-342(WUC), 94-514(WUC), 94-515(WUC), 94-516(WUC), 94-517(WUC), 94-518 (WUC), 94-519(WUC), 94-520(WUC), 94-521(WUC), 94-522(WUC), 94-523(WUC), 94-524(WUC), 94-525(WUC), 94-526(WUC), 94-527 (WUC), 94-528(WUC), 94-529(WUC), 94-530(WUC), 94-531(WUC), 94-532(WUC), 94-533(DIS), 94-534(WUC), 94-535(WUC), 94-536 (DIS), 94-537(WUC), 94-538(WUC), 94-539(WUC), 94-540(WUC), 94-541(WUC), 94-542(WUC), 94-543(WUC), 94-544(WUC), 94-545 (WUC), 94-546(WUC), 94-547(WUC), 94-548(WUC), 94-549(WUC), 94-550(WUC), 94-551(WUC), 94-552(WUC), 94-553(WUC), 94-554 (WUC), 94-555(WUC), 94-556(WUC), 94-557(WUC), 94-558(WUC), 94-559(WUC), 94-560(WUC), 94-561(WUC), 94-562(WUC), 94-563 (WUC), 94-564(WUC), 94-565(WUC), 94-566(WUC), 94-567(WUC), 94-568(WUC), 94-569(WUC), 94-570(WUC), 94-571(WUC), 94-572 (WUC), 94-573(WUC), 94-574(WUC), 94-575(WUC), 94-576(WUC), 94-577(WUC), 94-578(WUC), 94-579(WUC), 94-580(WUC), 94-581 (WUC), 94-582(WUC), 94-583(WUC), 94-584(WUC), 94-585(WUC), 94-586(WUC), 94-587(WUC), 94-588(WUC), 94-589(WUC), 94-590 (WUC), 94-591(WUC), 94-592(WUC), 94-593(WUC), 94-594(WUC), 94-595(WUC), 94-596(WUC), 94-597(WUC), 94-598(WUC), 94-599 (WUC), 94-600(WUC).

Stock Water-Beneficial Use Amount: Unevaluated Group Total: 238 Prd of Use: 07/06-09/15
Comments: Blue Lake Allotment

Place of Use Stock

	North West Quarter				North East Quarter				South West Quarter				South East Quarter			
	NW	NE	SW	SE	NW	NE	SW	SE	NW	NE	SW	SE	NW	NE	SW	SE
Sec 28 T 21S R 5E SLBM													X			

Use Totals - for 2 groups

Use Type	Sole Supply Total	Group Total
Stock Water:	Unevaluated ELUs	1605 ELUs

Reservoir

Reservoir/Storage Name: Seeps Reservoir Dam Number:
Capacity: 1 acre-feet Area Inundated: 0 acres
Dam Height: 0 feet From: 01/01 to 12/31, inclusive

	North West Quarter				North East Quarter				South West Quarter				South East Quarter			
Area	NW	NE	SW	SE	NW	NE	SW	SE	NW	NE	SW	SE	NW	NE	SW	SE
Sec 28 T 21S R 5E SLBM													X			

Services Agencies

Search Utah.gov

Water Right Details

Open Classic View

Water Right: 94-585 Display/Refresh

Run Date: 6/23/2020 9:30:17 AM

Select Related Information

WARNING: Water Rights makes NO claims as to the accuracy of this data.

Water Right: 94-585 Application/Claim Number: Certificate Number:

Home Display
Scanned Documents
Print

View Map

Changes

a36154 (Filed: 12/21/2009) Lapsed

Owners

Name: USA Forest Service
Address: 324 - 25th Street
Ogden UT 84401

Interest: 100%

Remarks:

General

Type of Right: Diligence Claim Source of Info.: Proposed Determination **Status: Water User's Claim**

Quantity of Water:

Source: Unnamed Stream
County: Sevier
Common Description:

Proposed Determin. Book: 94-1 Map: * Publication Date:

Land Owned by Applicant: County Tax Id#:

Dates

View More

Filing:
Filed:
Priority: / /1879 Decree/Class:

Advertising:
Protest End Date: Protested: Not Protested Hearing Held:

Approval:
State Engineer Action: Action Date:

Certification:
Proof Due Date:
Certificate Date: 08/07/1981 Lapsed, Etc. Date: Lapsed Letter Date:

Points of Diversion View Map

Points of Diversion - Surface

(1) S 650 feet E 250 feet from NW corner, Sec 28 T 21S R 5E SLBM

Diverting Works: Source:
Elevation: UTM: 467820.443, 4313096.918 (NAD83)
Stream Alteration Required:

Water Uses View Map View Use Data

Water Use Group Number: 618240

Water Rights Appurtenant to the following use(s): 94-417(WUC), 94-418(WUC), 94-419(WUC), 94-420(WUC), 94-421(WUC), 94-422(WUC), 94-423(WUC), 94-424(WUC), 94-426(WUC), 94-427(WUC), 94-428(WUC), 94-429(WUC), 94-430(WUC), 94-431(WUC), 94-432(WUC), 94-433(WUC), 94-434(WUC), 94-435(WUC), 94-436(WUC), 94-437(WUC), 94-438(WUC), 94-439(WUC), 94-440(WUC), 94-441(WUC), 94-442(WUC), 94-443(WUC), 94-444(WUC), 94-445(WUC), 94-446(WUC), 94-447(WUC), 94-448(WUC), 94-449(WUC), 94-450(WUC), 94-451(WUC), 94-452(WUC), 94-453(WUC), 94-454(WUC), 94-455(WUC), 94-456(WUC), 94-457(WUC), 94-458(WUC), 94-459(WUC), 94-460(WUC), 94-462(WUC), 94-463(WUC), 94-464(WUC), 94-465(WUC), 94-466(WUC), 94-467(WUC), 94-468(WUC), 94-469(WUC), 94-470(WUC), 94-471(WUC), 94-472(WUC), 94-473(WUC), 94-474(WUC), 94-475(WUC), 94-476(WUC), 94-477(WUC), 94-478(WUC), 94-479(WUC), 94-480(WUC), 94-481(WUC), 94-482(WUC), 94-483(WUC), 94-484(WUC), 94-485(WUC), 94-486(WUC), 94-487(WUC), 94-488(WUC), 94-489(WUC), 94-490(WUC), 94-491(WUC), 94-492(WUC), 94-493(WUC), 94-494(WUC), 94-495(WUC), 94-496(WUC), 94-497(WUC), 94-498(WUC), 94-499(WUC), 94-500(WUC), 94-501(WUC), 94-502(WUC), 94-503(WUC), 94-504(WUC), 94-505(DIS), 94-506(WUC), 94-507(WUC), 94-508(WUC), 94-509(WUC), 94-510(WUC), 94-511(WUC), 94-512(WUC), 94-513(WUC), 94-583(WUC), 94-584(WUC), 94-585(WUC), 94-586(WUC), 94-587(WUC), 94-588(WUC), 94-589(WUC), 94-590(WUC), 94-591(WUC), 94-592(WUC), 94-596(WUC), 94-597(WUC), 94-598(WUC), 94-599(WUC), 94-601(WUC), 94-603(WUC), 94-604(WUC), 94-612(WUC),

Stock Water-Beneficial Use Amount: Unevaluated Group Total: 1367 Prd of Use: 06/16-09/30

Comments: Emery Allotment

Water Use Group Number: 618250

Water Rights Appurtenant to the following use(s): 94-342(WUC), 94-514(WUC), 94-515(WUC), 94-516(WUC), 94-517(WUC), 94-518 (WUC), 94-519(WUC), 94-520(WUC), 94-521(WUC), 94-522(WUC), 94-523(WUC), 94-524(WUC), 94-525(WUC), 94-526(WUC), 94-527 (WUC), 94-528(WUC), 94-529(WUC), 94-530(WUC), 94-531(WUC), 94-532(WUC), 94-533(DIS), 94-534(WUC), 94-535(WUC), 94-536 (DIS), 94-537(WUC), 94-538(WUC), 94-539(WUC), 94-540(WUC), 94-541(WUC), 94-542(WUC), 94-543(WUC), 94-544(WUC), 94-545 (WUC), 94-546(WUC), 94-547(WUC), 94-548(WUC), 94-549(WUC), 94-550(WUC), 94-551(WUC), 94-552(WUC), 94-553(WUC), 94-554 (WUC), 94-555(WUC), 94-556(WUC), 94-557(WUC), 94-558(WUC), 94-559(WUC), 94-560(WUC), 94-561(WUC), 94-562(WUC), 94-563 (WUC), 94-564(WUC), 94-565(WUC), 94-566(WUC), 94-567(WUC), 94-568(WUC), 94-569(WUC), 94-570(WUC), 94-571(WUC), 94-572 (WUC), 94-573(WUC), 94-574(WUC), 94-575(WUC), 94-576(WUC), 94-577(WUC), 94-578(WUC), 94-579(WUC), 94-580(WUC), 94-581 (WUC), 94-582(WUC), 94-583(WUC), 94-584(WUC), 94-585(WUC), 94-586(WUC), 94-587(WUC), 94-588(WUC), 94-589(WUC), 94-590 (WUC), 94-591(WUC), 94-592(WUC), 94-593(WUC), 94-594(WUC), 94-595(WUC), 94-596(WUC), 94-597(WUC), 94-598(WUC), 94-599 (WUC), 94-600(WUC),

Stock Water-Beneficial Use Amount: Unevaluated Group Total: 238 Prd of Use: 07/06-09/15

Comments: Blue Lake Allotment

Place of Use Stock

	North West Quarter				North East Quarter				South West Quarter				South East Quarter			
	NW	NE	SW	SE	NW	NE	SW	SE	NW	NE	SW	SE	NW	NE	SW	SE
Sec 28 T 21S R 5E SLBM	X															

Use Totals - for 2 groups

Use Type	Sole Supply Total	Group Total
Stock Water:	Unevaluated ELUs	1605 ELUs

Reservoir

Reservoir/Storage Name: White Knoll Reservoir Dam Number:

Capacity: 1 acre-feet Area Inundated: 0 acres

Dam Height: 0 feet From: 01/01 to 12/31, inclusive

Area	North West Quarter				North East Quarter				South West Quarter				South East Quarter			
	NW	NE	SW	SE	NW	NE	SW	SE	NW	NE	SW	SE	NW	NE	SW	SE
Sec 28 T 21S R 5E SLBM	X															

Services Agencies

Search Utah.gov

Water Right Details

Open Classic View

Water Right: 94-590 Display/Refresh

Run Date: 6/24/2020 12:56:00 PM

Select Related Information

WARNING: Water Rights makes NO claims as to the accuracy of this data

Water Right: 94-590 Application/Claim Number: Certificate Number:

Home Display
Scanned Documents
Print

View Map

Changes

a36154 (Filed: 12/21/2009) Lapsed

Owners

Name: USA Forest Service
Address: 324 - 25th Street
Ogden UT 84401

Interest: 100%

Remarks:

General

Type of Right: Diligence Claim Source of Info.: Proposed Determination **Status: Water User's Claim**

Quantity of Water:

Source: Unnamed Stream
County: Sevier
Common Description:

Proposed Determin. Book: 94-1 Map: * Publication Date:

Land Owned by Applicant: County Tax Id#:

Dates

View More

Filing:
Filed:
Priority: / /1879 Decree/Class:

Advertising:
Protest End Date: Protested: Not Protested Hearing Held:

Approval:
State Engineer Action: Action Date:

Certification:
Proof Due Date:
Certificate Date: 08/07/1981 Lapsed, Etc. Date: Lapsed Letter Date:

Points of Diversion View Map

Points of Diversion - Surface

(1) S 1650 feet E 700 feet from NW corner, Sec 21 T 21S R 5E SLBM

Diverting Works: Source:
Elevation: UTM: 467964.606, 4314401.126 (NAD83)
Stream Alteration Required:

Water Uses View Map View Use Data

Water Use Group Number: 618240

Water Rights Appurtenant to the following use(s): 94-417(WUC), 94-418(WUC), 94-419(WUC), 94-420(WUC), 94-421(WUC), 94-422(WUC), 94-423(WUC), 94-424(WUC), 94-426(WUC), 94-427(WUC), 94-428(WUC), 94-429(WUC), 94-430(WUC), 94-431(WUC), 94-432(WUC), 94-433(WUC), 94-434(WUC), 94-435(WUC), 94-436(WUC), 94-437(WUC), 94-438(WUC), 94-439(WUC), 94-440(WUC), 94-441(WUC), 94-442(WUC), 94-443(WUC), 94-444(WUC), 94-445(WUC), 94-446(WUC), 94-447(WUC), 94-448(WUC), 94-449(WUC), 94-450(WUC), 94-451(WUC), 94-452(WUC), 94-453(WUC), 94-454(WUC), 94-455(WUC), 94-456(WUC), 94-457(WUC), 94-458(WUC), 94-459(WUC), 94-460(WUC), 94-462(WUC), 94-463(WUC), 94-464(WUC), 94-465(WUC), 94-466(WUC), 94-467(WUC), 94-468(WUC), 94-469(WUC), 94-470(WUC), 94-471(WUC), 94-472(WUC), 94-473(WUC), 94-474(WUC), 94-475(WUC), 94-476(WUC), 94-477(WUC), 94-478(WUC), 94-479(WUC), 94-480(WUC), 94-481(WUC), 94-482(WUC), 94-483(WUC), 94-484(WUC), 94-485(WUC), 94-486(WUC), 94-487(WUC), 94-488(WUC), 94-489(WUC), 94-490(WUC), 94-491(WUC), 94-492(WUC), 94-493(WUC), 94-494(WUC), 94-495(WUC), 94-496(WUC), 94-497(WUC), 94-498(WUC), 94-499(WUC), 94-500(WUC), 94-501(WUC), 94-502(WUC), 94-503(WUC), 94-504(WUC), 94-505(DIS), 94-506(WUC), 94-507(WUC), 94-508(WUC), 94-509(WUC), 94-510(WUC), 94-511(WUC), 94-512(WUC), 94-513(WUC), 94-583(WUC), 94-584(WUC), 94-585(WUC), 94-586(WUC), 94-587(WUC), 94-588(WUC), 94-589(WUC), 94-590(WUC), 94-591(WUC), 94-592(WUC), 94-596(WUC), 94-597(WUC), 94-598(WUC), 94-599(WUC), 94-601(WUC), 94-603(WUC), 94-604(WUC), 94-612(WUC),

Stock Water-Beneficial Use Amount: Unevaluated Group Total: 1367 Prd of Use: 06/16-09/30
Comments: Emery Allotment

Water Use Group Number: 618250

Water Rights Appurtenant to the following use(s): 94-342(WUC), 94-514(WUC), 94-515(WUC), 94-516(WUC), 94-517(WUC), 94-518 (WUC), 94-519(WUC), 94-520(WUC), 94-521(WUC), 94-522(WUC), 94-523(WUC), 94-524(WUC), 94-525(WUC), 94-526(WUC), 94-527 (WUC), 94-528(WUC), 94-529(WUC), 94-530(WUC), 94-531(WUC), 94-532(WUC), 94-533(DIS), 94-534(WUC), 94-535(WUC), 94-536 (DIS), 94-537(WUC), 94-538(WUC), 94-539(WUC), 94-540(WUC), 94-541(WUC), 94-542(WUC), 94-543(WUC), 94-544(WUC), 94-545 (WUC), 94-546(WUC), 94-547(WUC), 94-548(WUC), 94-549(WUC), 94-550(WUC), 94-551(WUC), 94-552(WUC), 94-553(WUC), 94-554 (WUC), 94-555(WUC), 94-556(WUC), 94-557(WUC), 94-558(WUC), 94-559(WUC), 94-560(WUC), 94-561(WUC), 94-562(WUC), 94-563 (WUC), 94-564(WUC), 94-565(WUC), 94-566(WUC), 94-567(WUC), 94-568(WUC), 94-569(WUC), 94-570(WUC), 94-571(WUC), 94-572 (WUC), 94-573(WUC), 94-574(WUC), 94-575(WUC), 94-576(WUC), 94-577(WUC), 94-578(WUC), 94-579(WUC), 94-580(WUC), 94-581 (WUC), 94-582(WUC), 94-583(WUC), 94-584(WUC), 94-585(WUC), 94-586(WUC), 94-587(WUC), 94-588(WUC), 94-589(WUC), 94-590 (WUC), 94-591(WUC), 94-592(WUC), 94-593(WUC), 94-594(WUC), 94-595(WUC), 94-596(WUC), 94-597(WUC), 94-598(WUC), 94-599 (WUC), 94-600(WUC),

Stock Water-Beneficial Use Amount: Unevaluated Group Total: 238 Prd of Use: 07/06-09/15

Comments: Blue Lake Allotment

Place of Use Stock

	North West Quarter				North East Quarter				South West Quarter				South East Quarter			
	NW	NE	SW	SE	NW	NE	SW	SE	NW	NE	SW	SE	NW	NE	SW	SE
Sec 21 T 21S R 5E SLBM			X													

Use Totals - for 2 groups

Use Type	Sole Supply Total	Group Total
Stock Water:	Unevaluated ELUs	1605 ELUs

Reservoir

Reservoir/Storage Name: Kens Reservoir Dam Number:

Capacity: 1 acre-feet Area Inundated: 0 acres

Dam Height: 0 feet From: 01/01 to 12/31, inclusive

Area	North West Quarter				North East Quarter				South West Quarter				South East Quarter			
	NW	NE	SW	SE	NW	NE	SW	SE	NW	NE	SW	SE	NW	NE	SW	SE
Sec 21 T 21S R 5E SLBM			X													

Services Agencies

Search Utah.gov

Water Right Details

Open Classic View

Water Right: 94-591 Display/Refresh

Run Date: 6/18/2020 6:45:07 AM

Select Related Information

WARNING: Water Rights makes NO claims as to the accuracy of this data.

Water Right: 94-591 Application/Claim Number: Certificate Number:

Home Display
Scanned Documents
Print

View Map

Changes

a36154 (Filed: 12/21/2009) Lapsed

Owners

Name: USA Forest Service
Address: 324 - 25th Street
Ogden UT 84401

Interest: 100%

Remarks:

General

Type of Right: Diligence Claim Source of Info.: Proposed Determination **Status: Water User's Claim**

Quantity of Water: 0.011 CFS

Source: Link Canyon Spring
County: Sevier
Common Description:

Proposed Determin. Book: 94-1 Map: * Publication Date:

Land Owned by Applicant: County Tax Id#:

Dates

View More

Filing:
Filed:
Priority: / /1879 Decree/Class:

Advertising:
Protest End Date: Protested: Not Protested Hearing Held:

Approval:
State Engineer Action: Action Date:

Certification:
Proof Due Date:
Certificate Date: 08/07/1981 Lapsed, Etc. Date: Lapsed Letter Date:

Points of Diversion View Map

Points of Spring

(1) N 1800 feet W 700 feet from SE corner, Sec 23 T 21S R 5E SLBM

Diverting Works: Source:
Elevation: UTM: 472357.131, 4313827.772 (NAD83)
Stream Alteration Required:

Water Uses View Map View Use Data

Water Use Group Number: 618240

Water Rights Appurtenant to the following use(s): 94-417(WUC), 94-418(WUC), 94-419(WUC), 94-420(WUC), 94-421(WUC), 94-422(WUC), 94-423(WUC), 94-424(WUC), 94-426(WUC), 94-427(WUC), 94-428(WUC), 94-429(WUC), 94-430(WUC), 94-431(WUC), 94-432(WUC), 94-433(WUC), 94-434(WUC), 94-435(WUC), 94-436(WUC), 94-437(WUC), 94-438(WUC), 94-439(WUC), 94-440(WUC), 94-441(WUC), 94-442(WUC), 94-443(WUC), 94-444(WUC), 94-445(WUC), 94-446(WUC), 94-447(WUC), 94-448(WUC), 94-449(WUC), 94-450(WUC), 94-451(WUC), 94-452(WUC), 94-453(WUC), 94-454(WUC), 94-455(WUC), 94-456(WUC), 94-457(WUC), 94-458(WUC), 94-459(WUC), 94-460(WUC), 94-462(WUC), 94-463(WUC), 94-464(WUC), 94-465(WUC), 94-466(WUC), 94-467(WUC), 94-468(WUC), 94-469(WUC), 94-470(WUC), 94-471(WUC), 94-472(WUC), 94-473(WUC), 94-474(WUC), 94-475(WUC), 94-476(WUC), 94-477(WUC), 94-478(WUC), 94-479(WUC), 94-480(WUC), 94-481(WUC), 94-482(WUC), 94-483(WUC), 94-484(WUC), 94-485(WUC), 94-486(WUC), 94-487(WUC), 94-488(WUC), 94-489(WUC), 94-490(WUC), 94-491(WUC), 94-492(WUC), 94-493(WUC), 94-494(WUC), 94-495(WUC), 94-496(WUC), 94-497(WUC), 94-498(WUC), 94-499(WUC), 94-500(WUC), 94-501(WUC), 94-502(WUC), 94-503(WUC), 94-504(WUC), 94-505(DIS), 94-506(WUC), 94-507(WUC), 94-508(WUC), 94-509(WUC), 94-510(WUC), 94-511(WUC), 94-512(WUC), 94-513(WUC), 94-583(WUC), 94-584(WUC), 94-585(WUC), 94-586(WUC), 94-587(WUC), 94-588(WUC), 94-589(WUC), 94-590(WUC), 94-591(WUC), 94-592(WUC), 94-596(WUC), 94-597(WUC), 94-598(WUC), 94-599(WUC), 94-601(WUC), 94-603(WUC), 94-604(WUC), 94-612(WUC).

Stock Water-Beneficial Use Amount: Unevaluated Group Total: 1367 Prd of Use: 06/16-09/30

Comments: Emery Allotment

Water Use Group Number: 618250

Water Rights Appurtenant to the following use(s): 94-342(WUC), 94-514(WUC), 94-515(WUC), 94-516(WUC), 94-517(WUC), 94-518 (WUC), 94-519(WUC), 94-520(WUC), 94-521(WUC), 94-522(WUC), 94-523(WUC), 94-524(WUC), 94-525(WUC), 94-526(WUC), 94-527 (WUC), 94-528(WUC), 94-529(WUC), 94-530(WUC), 94-531(WUC), 94-532(WUC), 94-533(DIS), 94-534(WUC), 94-535(WUC), 94-536 (DIS), 94-537(WUC), 94-538(WUC), 94-539(WUC), 94-540(WUC), 94-541(WUC), 94-542(WUC), 94-543(WUC), 94-544(WUC), 94-545 (WUC), 94-546(WUC), 94-547(WUC), 94-548(WUC), 94-549(WUC), 94-550(WUC), 94-551(WUC), 94-552(WUC), 94-553(WUC), 94-554 (WUC), 94-555(WUC), 94-556(WUC), 94-557(WUC), 94-558(WUC), 94-559(WUC), 94-560(WUC), 94-561(WUC), 94-562(WUC), 94-563 (WUC), 94-564(WUC), 94-565(WUC), 94-566(WUC), 94-567(WUC), 94-568(WUC), 94-569(WUC), 94-570(WUC), 94-571(WUC), 94-572 (WUC), 94-573(WUC), 94-574(WUC), 94-575(WUC), 94-576(WUC), 94-577(WUC), 94-578(WUC), 94-579(WUC), 94-580(WUC), 94-581 (WUC), 94-582(WUC), 94-583(WUC), 94-584(WUC), 94-585(WUC), 94-586(WUC), 94-587(WUC), 94-588(WUC), 94-589(WUC), 94-590 (WUC), 94-591(WUC), 94-592(WUC), 94-593(WUC), 94-594(WUC), 94-595(WUC), 94-596(WUC), 94-597(WUC), 94-598(WUC), 94-599 (WUC), 94-600(WUC),

Stock Water-Beneficial Use Amount: Unevaluated Group Total: 238 Prd of Use: 07/06-09/15

Comments: Blue Lake Allotment

Place of Use Stock

	North West Quarter				North East Quarter				South West Quarter				South East Quarter			
	NW	NE	SW	SE	NW	NE	SW	SE	NW	NE	SW	SE	NW	NE	SW	SE
Sec 26 T 21S R 5E SLBM														X		

Use Totals - for 2 groups

Use Type	Sole Supply Total	Group Total
Stock Water:	Unevaluated ELUs	1605 ELUs

Services Agencies

Search Utah.gov

Water Right Details

Open Classic View

Water Right: 94-592 Display/Refresh

Run Date: 6/24/2020 1:38:31 PM

Select Related Information

WARNING: Water Rights makes NO claims as to the accuracy of this data

Water Right: 94-592 Application/Claim Number: Certificate Number:

Home Display
Scanned Documents
Print

View Map

Changes

a36154 (Filed: 12/21/2009) Lapsed

Owners

Name: USA Forest Service
Address: 324 - 25th Street
Ogden UT 84401

Interest: 100%

Remarks:

General

Type of Right: Diligence Claim Source of Info.: Proposed Determination **Status: Water User's Claim**

Quantity of Water:

Source: Unnamed Stream
County: Sevier
Common Description:

Proposed Determin. Book: 94-1 Map: * Publication Date:

Land Owned by Applicant: County Tax Id#:

Dates

View More

Filing:
Filed:
Priority: / /1879 Decree/Class:

Advertising:
Protest End Date: Protested: Not Protested Hearing Held:

Approval:
State Engineer Action: Action Date:

Certification:
Proof Due Date:
Certificate Date: 08/07/1981 Lapsed, Etc. Date: Lapsed Letter Date:

Points of Diversion View Map

Points of Diversion - Surface

(1) S 400 feet E 150 feet from NW corner, Sec 09 T 21S R 5E SLBM

Diverting Works: Source:
Elevation: UTM: 467808.132, 4317995.12 (NAD83)
Stream Alteration Required:

Water Uses View Map View Use Data

Water Use Group Number: 618240

Water Rights Appurtenant to the following use(s): 94-417(WUC), 94-418(WUC), 94-419(WUC), 94-420(WUC), 94-421(WUC), 94-422 (WUC), 94-423(WUC), 94-424(WUC), 94-426(WUC), 94-427(WUC), 94-428(WUC), 94-429(WUC), 94-430(WUC), 94-431(WUC), 94-432 (WUC), 94-433(WUC), 94-434(WUC), 94-435(WUC), 94-436(WUC), 94-437(WUC), 94-438(WUC), 94-439(WUC), 94-440(WUC), 94-441 (WUC), 94-442(WUC), 94-443(WUC), 94-444(WUC), 94-445(WUC), 94-446(WUC), 94-447(WUC), 94-448(WUC), 94-449(WUC), 94-450 (WUC), 94-451(WUC), 94-452(WUC), 94-453(WUC), 94-454(WUC), 94-455(WUC), 94-456(WUC), 94-457(WUC), 94-458(WUC), 94-459 (WUC), 94-460(WUC), 94-462(WUC), 94-463(WUC), 94-464(WUC), 94-465(WUC), 94-466(WUC), 94-467(WUC), 94-468(WUC), 94-469 (WUC), 94-470(WUC), 94-471(WUC), 94-472(WUC), 94-473(WUC), 94-474(WUC), 94-475(WUC), 94-476(WUC), 94-477(WUC), 94-478 (WUC), 94-479(WUC), 94-480(WUC), 94-481(WUC), 94-482(WUC), 94-483(WUC), 94-484(WUC), 94-485(WUC), 94-486(WUC), 94-487 (WUC), 94-488(WUC), 94-489(WUC), 94-490(WUC), 94-491(WUC), 94-492(WUC), 94-493(WUC), 94-494(WUC), 94-495(WUC), 94-496 (WUC), 94-497(WUC), 94-498(WUC), 94-499(WUC), 94-500(WUC), 94-501(WUC), 94-502(WUC), 94-503(WUC), 94-504(WUC), 94-505 (DIS), 94-506(WUC), 94-507(WUC), 94-508(WUC), 94-509(WUC), 94-510(WUC), 94-511(WUC), 94-512(WUC), 94-513(WUC), 94-583 (WUC), 94-584(WUC), 94-585(WUC), 94-586(WUC), 94-587(WUC), 94-588(WUC), 94-589(WUC), 94-590(WUC), 94-591(WUC), 94-592 (WUC), 94-596(WUC), 94-597(WUC), 94-598(WUC), 94-599(WUC), 94-601(WUC), 94-603(WUC), 94-604(WUC), 94-612(WUC),

Stock Water-Beneficial Use Amount: Unevaluated Group Total: 1367 Prd of Use: 06/16-09/30

Comments: Emery Allotment

Water Use Group Number: 618250

Water Rights Appurtenant to the following use(s): 94-342(WUC), 94-514(WUC), 94-515(WUC), 94-516(WUC), 94-517(WUC), 94-518(WUC), 94-519(WUC), 94-520(WUC), 94-521(WUC), 94-522(WUC), 94-523(WUC), 94-524(WUC), 94-525(WUC), 94-526(WUC), 94-527(WUC), 94-528(WUC), 94-529(WUC), 94-530(WUC), 94-531(WUC), 94-532(WUC), 94-533(DIS), 94-534(WUC), 94-535(WUC), 94-536(DIS), 94-537(WUC), 94-538(WUC), 94-539(WUC), 94-540(WUC), 94-541(WUC), 94-542(WUC), 94-543(WUC), 94-544(WUC), 94-545(WUC), 94-546(WUC), 94-547(WUC), 94-548(WUC), 94-549(WUC), 94-550(WUC), 94-551(WUC), 94-552(WUC), 94-553(WUC), 94-554(WUC), 94-555(WUC), 94-556(WUC), 94-557(WUC), 94-558(WUC), 94-559(WUC), 94-560(WUC), 94-561(WUC), 94-562(WUC), 94-563(WUC), 94-564(WUC), 94-565(WUC), 94-566(WUC), 94-567(WUC), 94-568(WUC), 94-569(WUC), 94-570(WUC), 94-571(WUC), 94-572(WUC), 94-573(WUC), 94-574(WUC), 94-575(WUC), 94-576(WUC), 94-577(WUC), 94-578(WUC), 94-579(WUC), 94-580(WUC), 94-581(WUC), 94-582(WUC), 94-583(WUC), 94-584(WUC), 94-585(WUC), 94-586(WUC), 94-587(WUC), 94-588(WUC), 94-589(WUC), 94-590(WUC), 94-591(WUC), 94-592(WUC), 94-593(WUC), 94-594(WUC), 94-595(WUC), 94-596(WUC), 94-597(WUC), 94-598(WUC), 94-599(WUC), 94-600(WUC),

Stock Water-Beneficial Use Amount: Unevaluated Group Total: 238 Prd of Use: 07/06-09/15

Comments: Blue Lake Allotment

Place of Use Stock

	North West Quarter				North East Quarter				South West Quarter				South East Quarter			
	NW	NE	SW	SE	NW	NE	SW	SE	NW	NE	SW	SE	NW	NE	SW	SE
Sec 09 T 21S R 5E SLBM	X															

Use Totals - for 2 groups

Use Type	Sole Supply Total	Group Total
Stock Water:	Unevaluated ELUs	1605 ELUs

Reservoir

Reservoir/Storage Name: Big Ridge Reservoir Dam Number:

Capacity: 1 acre-feet Area Inundated: 0 acres

Dam Height: 0 feet From: 01/01 to 12/31, inclusive

Area	North West Quarter				North East Quarter				South West Quarter				South East Quarter			
	NW	NE	SW	SE	NW	NE	SW	SE	NW	NE	SW	SE	NW	NE	SW	SE
Sec 09 T 21S R 5E SLBM	X															

Services Agencies

Search Utah.gov

Water Right Details

Open Classic View

Water Right: 94-836 Display Refresh

Run Date: 6/9/2020 10:45:00 AM

Select Related Information

WARNING: Water Rights makes NO claims as to the accuracy of this data.

Water Right: 94-836 Application/Claim Number: Certificate Number:

Home Display
Scanned Documents
Print

View Map

Changes

a35187 (Filed: 12/31/2008) Withdrawn
a41960 (Filed: 08/31/2016) Approved

Owners

Name: USA Forest Service
Address: 324 - 25th Street
Ogden UT 84401

Interest: 100%

Remarks:

General

Type of Right: Diligence Claim Source of Info.: Proposed Determination **Status:** Renumbered

Quantity of Water: 0.015 CFS

Source: Lizonbee Spring #2
County: Sevier
Common Description:
Proposed Determin. Book: 94-1 Map: * Publication Date:
Land Owned by Applicant: County Tax Id#:

Dates

View More

Filing:
Filed:
Priority: / /1879 Decree/Class:
Advertising:
Protest End Date: Protested: Not Protested Hearing Held:
Approval:
State Engineer Action: Action Date:
Certification:
Proof Due Date:
Certificate Date: Lapsed, Etc. Date: Lapsed Letter Date:

Points of Diversion View Map

Points of Diversion - Surface

(1) S 2540 feet E 820 feet from NW corner, Sec 34 T 21S R 4E SLBM

Diverting Works: Source:
Elevation: UTM: 460359.839, 4310268.696 (NAD83)
Stream Alteration Required:

Water Uses View Map View Use Data

Water Use Group Number: 425880

Water Rights Appurtenant to the following use(s): 63-2685(RNUM), 63-2710(RNUM), 63-2711(RNUM), 63-2725(RNUM), 63-2726(RNUM), 63-2742(RNUM), 63-2743(RNUM), 63-2772(RNUM), 63-2773(RNUM), 63-3361(RNUM), 63-3362(RNUM), 63-3363(RNUM), 63-3364 (RNUM), 63-3365(RNUM), 63-3366(RNUM), 63-3367(RNUM), 63-3368(RNUM), 63-3369(RNUM), 63-3370(RNUM), 63-3371(RNUM), 63-3372(RNUM), 63-3373(RNUM), 63-3374(RNUM), 63-3375(RNUM), 63-3376(RNUM), 63-3377(RNUM), 63-3378(RNUM), 63-3379 (RNUM), 63-3380(RNUM), 63-3381(RNUM), 63-3382(RNUM), 63-3383(RNUM), 63-3384(RNUM), 63-3385(RNUM), 63-3386(RNUM), 63-3387(RNUM), 63-3388(RNUM), 63-3389(DIL), 63-3390(RNUM), 63-3391(RNUM), 63-3392(RNUM), 63-3393(RNUM), 63-3394(RNUM), 63-3395(DIL), 63-3396(RNUM), 63-3397(RNUM), 63-3398(RNUM), 63-3399(RNUM), 63-3400(RNUM), 63-3401(RNUM), 63-3402(RNUM), 63-3403(RNUM), 63-3404(RNUM), 63-3405(RNUM), 63-3406(RNUM), 63-3407(RNUM), 63-3408(RNUM), 63-3409(RNUM), 63-3410 (RNUM), 63-3494(RNUM), 63-3495(RNUM), 63-3496(RNUM), 63-3497(RNUM), 63-3498(RNUM), 63-3499(RNUM), 63-3500(RNUM), 63-3501(RNUM), 63-3502(RNUM), 63-3503(RNUM), 63-3504(RNUM), 63-3505(RNUM), 63-3506(RNUM), 63-3507(RNUM), 63-3508 (RNUM), 63-3509(RNUM), 63-3510(RNUM), 63-3511(RNUM), 63-3512(RNUM), 63-3513(RNUM), 63-3514(RNUM), 63-3515(RNUM), 63-3516(RNUM), 63-3517(RNUM), 63-3518(RNUM), 63-3519(RNUM), 63-3520(RNUM), 63-3521(RNUM), 63-3522(RNUM), 63-3523 (RNUM), 63-3524(RNUM), 63-3525(RNUM), 63-3526(RNUM), 63-3527(RNUM), 63-3528(RNUM), 63-3529(RNUM), 63-3530(RNUM), 63-3531(RNUM), 63-3532(RNUM), 63-3533(RNUM), 63-3534(RNUM), 63-3535(RNUM), 63-3536(RNUM), 63-3537(RNUM), 63-3538 (RNUM), 63-3539(RNUM), 63-3540(RNUM), 94-110(DIL), 94-111(DIL), 94-112(DIL), 94-113(RNUM), 94-114(RNUM), 94-115(RNUM), 94-116(RNUM), 94-117(RNUM), 94-118(RNUM), 94-119(RNUM), 94-120(RNUM), 94-121(RNUM), 94-122(RNUM), 94-123(RNUM), 94-124(RNUM), 94-125(RNUM), 94-126(RNUM), 94-127(RNUM), 94-128(RNUM), 94-129(RNUM), 94-130(RNUM), 94-131(RNUM),

94-132(RNUM), 94-133(RNUM), 94-134(RNUM), 94-135(RNUM), 94-218(DIL), 94-834(RNUM), 94-835(RNUM), 94-836(RNUM), 94-1130 (RNUM), 94-1131(RNUM), 94-1132(RNUM), 94-1386(RNUM), 94-1387(RNUM), 94-1388(RNUM), 94-1389(RNUM), 94-1390(RNUM), 94-1391(WUC), 94-1392(WUC), 94-1393(WUC), 94-1394(RNUM), 94-1395(RNUM), 94-1396(RNUM), 94-1397(RNUM), 94-1398(RNUM), 94-1399(RNUM), 94-1400(WUC), 94-1401(RNUM), 94-1402(RNUM), 94-1403(WUC), 94-1404(WUC), 94-1405(WUC), 94-1406(WUC), 94-1407(WUC), 94-1408(WUC), 94-1409(WUC), 94-1410(RNUM), 94-1411(RNUM), 94-1412(RNUM), 94-1413(RNUM), 94-1414(WUC), 94-1415(WUC), 94-1593(RNUM), 94-1594(RNUM),

Stock Water-Beneficial Use Amount: Unevaluated Group Total: 819 Prd of Use: 05/01-10/31
Comments: Quitchumpah Allotment

Wildlife: 1270 deer & 115 elk Prd of Use: 01/01-12/31
Acre Feet Contributed by this Right for this Use: Unevaluated
Comments: Quitchumpah Allotment

Water Use Group Number: 617789

Water Rights Appurtenant to the following use(s): 63-3361(RNUM), 63-3362(RNUM), 63-3363(RNUM), 63-3364(RNUM), 63-3365(RNUM), 63-3366(RNUM), 63-3367(RNUM), 63-3368(RNUM), 63-3369(RNUM), 63-3370(RNUM), 63-3371(RNUM), 63-3372(RNUM), 63-3373 (RNUM), 63-3374(RNUM), 63-3375(RNUM), 63-3376(RNUM), 63-3377(RNUM), 63-3378(RNUM), 63-3379(RNUM), 63-3380(RNUM), 63-3381(RNUM), 63-3382(RNUM), 63-3383(RNUM), 63-3384(RNUM), 63-3385(RNUM), 63-3386(RNUM), 63-3387(RNUM), 63-3388 (RNUM), 63-3389(DIL), 63-3390(RNUM), 63-3391(RNUM), 63-3392(RNUM), 63-3393(RNUM), 63-3394(RNUM), 63-3395(DIL), 63-3396 (RNUM), 63-3397(RNUM), 63-3398(RNUM), 63-3399(RNUM), 63-3400(RNUM), 63-3401(RNUM), 63-3402(RNUM), 63-3403(RNUM), 63-3404(RNUM), 63-3405(RNUM), 63-3406(RNUM), 63-3407(RNUM), 63-3408(RNUM), 63-3409(RNUM), 63-3410(RNUM), 63-3494 (RNUM), 63-3495(RNUM), 63-3496(RNUM), 63-3497(RNUM), 63-3498(RNUM), 63-3499(RNUM), 63-3500(RNUM), 63-3501(RNUM), 63-3502(RNUM), 63-3503(RNUM), 63-3504(RNUM), 63-3505(RNUM), 63-3506(RNUM), 63-3507(RNUM), 63-3508(RNUM), 63-3509 (RNUM), 63-3510(RNUM), 63-3511(RNUM), 63-3512(RNUM), 63-3513(RNUM), 63-3514(RNUM), 63-3515(RNUM), 63-3516(RNUM), 63-3517(RNUM), 63-3518(RNUM), 63-3519(RNUM), 63-3520(RNUM), 63-3521(RNUM), 63-3522(RNUM), 63-3523(RNUM), 63-3524 (RNUM), 63-3525(RNUM), 63-3526(RNUM), 63-3527(RNUM), 63-3528(RNUM), 63-3529(RNUM), 63-3530(RNUM), 63-3531(RNUM), 63-3532(RNUM), 63-3533(RNUM), 63-3534(RNUM), 63-3535(RNUM), 63-3536(RNUM), 63-3537(RNUM), 63-3538(RNUM), 63-3539 (RNUM), 63-3540(RNUM), 94-110(DIL), 94-111(DIL), 94-112(DIL), 94-113(RNUM), 94-114(RNUM), 94-115(RNUM), 94-116(RNUM), 94-117(RNUM), 94-118(RNUM), 94-119(RNUM), 94-120(RNUM), 94-121(RNUM), 94-122(RNUM), 94-123(RNUM), 94-124(RNUM), 94-125(RNUM), 94-126(RNUM), 94-127(RNUM), 94-128(RNUM), 94-129(RNUM), 94-130(RNUM), 94-131(RNUM), 94-132(RNUM), 94-133(RNUM), 94-134(RNUM), 94-135(RNUM), 94-218(DIL), 94-834(RNUM), 94-835(RNUM), 94-836(RNUM), 94-1130(RNUM), 94-1131 (RNUM), 94-1132(RNUM), 94-1386(RNUM), 94-1387(RNUM), 94-1388(RNUM), 94-1389(RNUM), 94-1390(RNUM), 94-1391(WUC), 94-1392(WUC), 94-1393(WUC), 94-1394(RNUM), 94-1395(RNUM), 94-1396(RNUM), 94-1397(RNUM), 94-1398(RNUM), 94-1399(RNUM), 94-1400(WUC), 94-1401(RNUM), 94-1402(RNUM), 94-1403(WUC), 94-1404(WUC), 94-1405(WUC), 94-1406(WUC), 94-1407(WUC), 94-1408(WUC), 94-1409(WUC), 94-1410(RNUM), 94-1411(RNUM), 94-1412(RNUM), 94-1413(RNUM), 94-1414(WUC), 94-1415(WUC), 94-1593(RNUM), 94-1594(RNUM),

Stock Water-Beneficial Use Amount: 14 ELUs Group Total: 81 Prd of Use: 05/01-10/31
Comments: Quitchumpah Allotment

Use Totals - for 2 groups

Use Type	Sole Supply Total	Group Total
Stock Water:	Unevaluated ELUs	900 ELUs
Other:	Unevaluated acft	-

Other Comments

This water right has been renumbered to water right 94-112 as the approval of sub-basin change application a41960, December 5, 2018.

Services Agencies

Search Utah.gov

Water Right Details

Open Classic View

Water Right: 94-940 Display/Refresh

Run Date: 6/18/2020 6:46:32 AM

Select Related Information

WARNING: Water Rights makes NO claims as to the accuracy of this data.

Water Right: 94-940 Application/Claim Number: Certificate Number:

Home Display
Scanned Documents
Print

View Map

Owners

Name: Price Field Office USA Bureau of Land Management
Address: 125 South 600 West
Price UT 84501

Interest: 100%

Remarks:

General

Type of Right: Diligence Claim Source of Info.: Proposed Determination **Status: Water User's Claim**

Quantity of Water:

Source: Link Canyon Intermittent Stream
County: Sevier
Common Description:

Proposed Determin. Book: 94-1 Map: * Publication Date:

Land Owned by Applicant: County Tax Id#:

Dates

View More

Filing:
Filed:
Priority: / /1879 Decree/Class:

Advertising:
Protest End Date: Protested: Not Protested Hearing Held:

Approval:
State Engineer Action: Action Date:

Certification:
Proof Due Date:
Certificate Date: Lapsed, Etc. Date: Lapsed Letter Date:

Points of Diversion View Map

Stream Alteration Required:

Points of Diversion - Point to Point

(1) Stream from a point at S 660 feet W 660 feet from N4 corner, Sec 35 T 21S R 5E SLBM
to a point at S 660 feet W 660 feet from E4 corner, Sec 35 T 21S R 5E SLBM
Comment: Administratively updated by State Engineer.

Water Uses View Map View Use Data

Water Use Group Number: 618333

Water Rights Appurtenant to the following use(s): 94-940(WUC), 94-941(WUC), 94-942(WUC), 94-943(WUC), 94-944(WUC), 94-945 (WUC), 94-946(WUC), 94-947(WUC), 94-948(WUC), 94-949(WUC),

Stock Water-Beneficial Use Amount: Unevaluated Group Total: 100 Prd of Use: 01/01-12/31
Comments: Johnson Allotment

Place of Use Stock

	North West Quarter				North East Quarter				South West Quarter				South East Quarter			
	NW	NE	SW	SE	NW	NE	SW	SE	NW	NE	SW	SE	NW	NE	SW	SE
Sec 35 T 21S R 5E SLBM		X												X		

Use Totals - for 1 group

Use Type	Sole Supply Total	Group Total
Stock Water:	Unevaluated ELUs	100 ELUs

Services Agencies

Search Utah.gov

Water Right Details

Open Classic View

Water Right: 94-1123 Display/Refresh

Run Date: 6/18/2020 7:33:34 AM

Select Related Information

WARNING: Water Rights makes NO claims as to the accuracy of this data

Water Right: 94-1123 Application/Claim Number: Certificate Number:

Home Display
Scanned Documents
Print

View Map

Owners

Name: Derk and Virginia B. Strikwerda
Address: 1926 East Mission Road
Fallbrook CA 92028

Interest:

Remarks: 0.954 acre-feet

General

Type of Right: Diligence Claim Source of Info.: Proposed Determination **Status:**

Quantity of Water: 0.954 ACFT

Source: South Last Chance Creek
County: Sevier
Common Description:

Proposed Determin. Book: 94-1 Map: * Publication Date:

Land Owned by Applicant: County Tax Id#:

Dates

View More

Filing:
Filed:
Priority: / /1879 Decree/Class:

Advertising:
Protest End Date: Protested: Not Protested Hearing Held:

Approval:
State Engineer Action: Action Date:

Certification:
Proof Due Date:
Certificate Date: 06/03/1986 Lapsed, Etc. Date: Lapsed Letter Date:

Points of Diversion View Map

Stream Alteration Required:

Points of Diversion - Point to Point

(1) Stream from a point at N 660 feet W 660 feet from E4 corner, Sec 11 T 25S R 4E SLBM
to a point at S 660 feet W 660 feet from NE corner, Sec 11 T 25S R 4E SLBM
Comment: Administratively updated by State Engineer.

Water Uses View Map View Use Data

Water Use Group Number: 617794
Water Rights Appurtenant to the following use(s): 94-305(WUC), 94-306(WUC), 94-307(WUC), 94-1121(WUC), 94-1122(WUC), 94-1123 (DIL), 94-1124(WUC), 94-1158(WUC), 94-1319(WUC), 94-1320(WUC), 94-1321(WUC), 94-1611(WUC),
Stock Water-Beneficial Use Amount: Unevaluated Group Total: 516 Prd of Use: 01/01-12/31

Water Use Group Number: 617796
Water Rights Appurtenant to the following use(s): 94-1123(DIL),
Stock Water-Beneficial Use Amount: Unevaluated Group Total: 34 Prd of Use: 01/01-12/31

Place of Use Stock

	North West Quarter				North East Quarter				South West Quarter				South East Quarter			
	NW	NE	SW	SE	NW	NE	SW	SE	NW	NE	SW	SE	NW	NE	SW	SE
Sec 11 T 25S R 4E SLBM						X		X								

Use Totals - for 2 groups

Use Type	Sole Supply Total	Group Total
Stock Water	Unevaluated ELUs	550 ELUs

Segregation History

This Right was Segregated from: - , with Appl.#:, Approval Date: / / under which Proof is to be submitted.

This Right as originally filed:	Flow In CFS	AND/ OR/ BLANK	Quantity In Acre-Feet	Water Uses						
				Irrigated Acreage	Stock (ELUs)	Domestic (EDUs)	Acre-Feet			
							Municipal	Mining	Power	Other
			1.204		43.0					

The following Water Rights have been Segregated from 94-1123:

(1) WrNum: 94-1872			[0.25]		[9]					

ApplNum:
Name: Owen, Arthur T.
Filed: 12/15/1999
Comment:

This Right as currently calculated:	Flow In CFS		Quantity In Acre-Feet	Water Uses						
				Irrigated Acreage	Stock (ELUs)	Domestic (EDUs)	Acre-Feet			
							Municipal	Mining	Power	Other
			0.954		34.0					

Services Agencies

Search Utah.gov

Water Right Details

Open Classic View

Water Right: 94-1130 Display Refresh

Run Date: 6/9/2020 10:41:24 AM

Select Related Information

WARNING: Water Rights makes NO claims as to the accuracy of this data

Water Right: 94-1130 Application/Claim Number: Certificate Number:

Home Display
Scanned Documents
Print

View Map

Changes

a35187 (Filed: 12/31/2008) Withdrawn
a41960 (Filed: 08/31/2016) Approved

Owners

Name: USA Forest Service
Address: 324 - 25th Street
Ogden UT 84401

Interest: 100%

Remarks:

General

Type of Right: Diligence Claim Source of Info.: Proposed Determination **Status:** Renumbered

Quantity of Water: 0.015 CFS

Source: North Lizonbee Spring
County: Sevier
Common Description:

Proposed Determin. Book: 94-1 Map: * Publication Date:

Land Owned by Applicant: County Tax Id#:

Dates

View More

Filing:
Filed:
Priority: / /1879 Decree/Class:

Advertising:
Protest End Date: Protested: Not Protested Hearing Held:

Approval:
State Engineer Action: Action Date:

Certification:
Proof Due Date:
Certificate Date: Lapsed, Etc. Date: Lapsed Letter Date:

Points of Diversion View Map

Points of Spring

(1) S 1750 feet E 800 feet from NW corner, Sec 34 T 21S R 4E SLBM

Diverting Works: Source:
Elevation: UTM: 460353.743, 4310509.488 (NAD83)
Stream Alteration Required:

Water Uses View Map View Use Data

Water Use Group Number: 425880

Water Rights Appurtenant to the following use(s): 63-2685(RNUM), 63-2710(RNUM), 63-2711(RNUM), 63-2725(RNUM), 63-2726(RNUM), 63-2742(RNUM), 63-2743(RNUM), 63-2772(RNUM), 63-2773(RNUM), 63-3361(RNUM), 63-3362(RNUM), 63-3363(RNUM), 63-3364 (RNUM), 63-3365(RNUM), 63-3366(RNUM), 63-3367(RNUM), 63-3368(RNUM), 63-3369(RNUM), 63-3370(RNUM), 63-3371(RNUM), 63-3372(RNUM), 63-3373(RNUM), 63-3374(RNUM), 63-3375(RNUM), 63-3376(RNUM), 63-3377(RNUM), 63-3378(RNUM), 63-3379 (RNUM), 63-3380(RNUM), 63-3381(RNUM), 63-3382(RNUM), 63-3383(RNUM), 63-3384(RNUM), 63-3385(RNUM), 63-3386(RNUM), 63-3387(RNUM), 63-3388(RNUM), 63-3389(DIL), 63-3390(RNUM), 63-3391(RNUM), 63-3392(RNUM), 63-3393(RNUM), 63-3394(RNUM), 63-3395(DIL), 63-3396(RNUM), 63-3397(RNUM), 63-3398(RNUM), 63-3399(RNUM), 63-3400(RNUM), 63-3401(RNUM), 63-3402(RNUM), 63-3403(RNUM), 63-3404(RNUM), 63-3405(RNUM), 63-3406(RNUM), 63-3407(RNUM), 63-3408(RNUM), 63-3409(RNUM), 63-3410 (RNUM), 63-3494(RNUM), 63-3495(RNUM), 63-3496(RNUM), 63-3497(RNUM), 63-3498(RNUM), 63-3499(RNUM), 63-3500(RNUM), 63-3501(RNUM), 63-3502(RNUM), 63-3503(RNUM), 63-3504(RNUM), 63-3505(RNUM), 63-3506(RNUM), 63-3507(RNUM), 63-3508 (RNUM), 63-3509(RNUM), 63-3510(RNUM), 63-3511(RNUM), 63-3512(RNUM), 63-3513(RNUM), 63-3514(RNUM), 63-3515(RNUM), 63-3516(RNUM), 63-3517(RNUM), 63-3518(RNUM), 63-3519(RNUM), 63-3520(RNUM), 63-3521(RNUM), 63-3522(RNUM), 63-3523 (RNUM), 63-3524(RNUM), 63-3525(RNUM), 63-3526(RNUM), 63-3527(RNUM), 63-3528(RNUM), 63-3529(RNUM), 63-3530(RNUM), 63-3531(RNUM), 63-3532(RNUM), 63-3533(RNUM), 63-3534(RNUM), 63-3535(RNUM), 63-3536(RNUM), 63-3537(RNUM), 63-3538 (RNUM), 63-3539(RNUM), 63-3540(RNUM), 94-110(DIL), 94-111(DIL), 94-112(DIL), 94-113(RNUM), 94-114(RNUM), 94-115(RNUM), 94-116(RNUM), 94-117(RNUM), 94-118(RNUM), 94-119(RNUM), 94-120(RNUM), 94-121(RNUM), 94-122(RNUM), 94-123(RNUM), 94-124(RNUM), 94-125(RNUM), 94-126(RNUM), 94-127(RNUM), 94-128(RNUM), 94-129(RNUM), 94-130(RNUM), 94-131(RNUM),

94-132(RNUM), 94-133(RNUM), 94-134(RNUM), 94-135(RNUM), 94-218(DIL), 94-834(RNUM), 94-835(RNUM), 94-836(RNUM), 94-1130 (RNUM), 94-1131(RNUM), 94-1132(RNUM), 94-1386(RNUM), 94-1387(RNUM), 94-1388(RNUM), 94-1389(RNUM), 94-1390(RNUM), 94-1391(WUC), 94-1392(WUC), 94-1393(WUC), 94-1394(RNUM), 94-1395(RNUM), 94-1396(RNUM), 94-1397(RNUM), 94-1398(RNUM), 94-1399(RNUM), 94-1400(WUC), 94-1401(RNUM), 94-1402(RNUM), 94-1403(WUC), 94-1404(WUC), 94-1405(WUC), 94-1406(WUC), 94-1407(WUC), 94-1408(WUC), 94-1409(WUC), 94-1410(RNUM), 94-1411(RNUM), 94-1412(RNUM), 94-1413(RNUM), 94-1414(WUC), 94-1415(WUC), 94-1593(RNUM), 94-1594(RNUM),

Stock Water-Beneficial Use Amount: Unevaluated Group Total: 819 Prd of Use: 05/01-10/31
Comments: Quitchumpah Allotment

Wildlife: 1270 deer & 115 elk Prd of Use: 01/01-12/31
Acre Feet Contributed by this Right for this Use: Unevaluated
Comments: Quitchumpah Allotment

Water Use Group Number: 617789
Water Rights Appurtenant to the following use(s): 63-3361(RNUM), 63-3362(RNUM), 63-3363(RNUM), 63-3364(RNUM), 63-3365(RNUM), 63-3366(RNUM), 63-3367(RNUM), 63-3368(RNUM), 63-3369(RNUM), 63-3370(RNUM), 63-3371(RNUM), 63-3372(RNUM), 63-3373 (RNUM), 63-3374(RNUM), 63-3375(RNUM), 63-3376(RNUM), 63-3377(RNUM), 63-3378(RNUM), 63-3379(RNUM), 63-3380(RNUM), 63-3381(RNUM), 63-3382(RNUM), 63-3383(RNUM), 63-3384(RNUM), 63-3385(RNUM), 63-3386(RNUM), 63-3387(RNUM), 63-3388 (RNUM), 63-3389(DIL), 63-3390(RNUM), 63-3391(RNUM), 63-3392(RNUM), 63-3393(RNUM), 63-3394(RNUM), 63-3395(DIL), 63-3396 (RNUM), 63-3397(RNUM), 63-3398(RNUM), 63-3399(RNUM), 63-3400(RNUM), 63-3401(RNUM), 63-3402(RNUM), 63-3403(RNUM), 63-3404(RNUM), 63-3405(RNUM), 63-3406(RNUM), 63-3407(RNUM), 63-3408(RNUM), 63-3409(RNUM), 63-3410(RNUM), 63-3494 (RNUM), 63-3495(RNUM), 63-3496(RNUM), 63-3497(RNUM), 63-3498(RNUM), 63-3499(RNUM), 63-3500(RNUM), 63-3501(RNUM), 63-3502(RNUM), 63-3503(RNUM), 63-3504(RNUM), 63-3505(RNUM), 63-3506(RNUM), 63-3507(RNUM), 63-3508(RNUM), 63-3509 (RNUM), 63-3510(RNUM), 63-3511(RNUM), 63-3512(RNUM), 63-3513(RNUM), 63-3514(RNUM), 63-3515(RNUM), 63-3516(RNUM), 63-3517(RNUM), 63-3518(RNUM), 63-3519(RNUM), 63-3520(RNUM), 63-3521(RNUM), 63-3522(RNUM), 63-3523(RNUM), 63-3524 (RNUM), 63-3525(RNUM), 63-3526(RNUM), 63-3527(RNUM), 63-3528(RNUM), 63-3529(RNUM), 63-3530(RNUM), 63-3531(RNUM), 63-3532(RNUM), 63-3533(RNUM), 63-3534(RNUM), 63-3535(RNUM), 63-3536(RNUM), 63-3537(RNUM), 63-3538(RNUM), 63-3539 (RNUM), 63-3540(RNUM), 94-110(DIL), 94-111(DIL), 94-112(DIL), 94-113(RNUM), 94-114(RNUM), 94-115(RNUM), 94-116(RNUM), 94-117(RNUM), 94-118(RNUM), 94-119(RNUM), 94-120(RNUM), 94-121(RNUM), 94-122(RNUM), 94-123(RNUM), 94-124(RNUM), 94-125(RNUM), 94-126(RNUM), 94-127(RNUM), 94-128(RNUM), 94-129(RNUM), 94-130(RNUM), 94-131(RNUM), 94-132(RNUM), 94-133(RNUM), 94-134(RNUM), 94-135(RNUM), 94-218(DIL), 94-834(RNUM), 94-835(RNUM), 94-836(RNUM), 94-1130(RNUM), 94-1131 (RNUM), 94-1132(RNUM), 94-1386(RNUM), 94-1387(RNUM), 94-1388(RNUM), 94-1389(RNUM), 94-1390(RNUM), 94-1391(WUC), 94-1392(WUC), 94-1393(WUC), 94-1394(RNUM), 94-1395(RNUM), 94-1396(RNUM), 94-1397(RNUM), 94-1398(RNUM), 94-1399(RNUM), 94-1400(WUC), 94-1401(RNUM), 94-1402(RNUM), 94-1403(WUC), 94-1404(WUC), 94-1405(WUC), 94-1406(WUC), 94-1407(WUC), 94-1408(WUC), 94-1409(WUC), 94-1410(RNUM), 94-1411(RNUM), 94-1412(RNUM), 94-1413(RNUM), 94-1414(WUC), 94-1415(WUC), 94-1593(RNUM), 94-1594(RNUM),

Stock Water-Beneficial Use Amount: 14 ELUs Group Total: 81 Prd of Use: 05/01-10/31
Comments: Quitchumpah Allotment

Place of Use Stock

	North West Quarter				North East Quarter				South West Quarter				South East Quarter			
	NW	NE	SW	SE	NW	NE	SW	SE	NW	NE	SW	SE	NW	NE	SW	SE
Sec 34 T 21S R 4E SLBM			X													

Use Totals - for 2 groups

Use Type	Sole Supply Total	Group Total
Stock Water:	Unevaluated ELUs	900 ELUs
Other:	Unevaluated acft	-

Other Comments

This water right has been renumbered to water right 94-112 as the approval of sub-basin change application a41960, December 5, 2018.

Services Agencies

Search Utah.gov

Water Right Details

Open Classic View

Water Right: 94-1132 Display Refresh

Run Date: 6/9/2020 10:42:24 AM

Select Related Information

WARNING: Water Rights makes NO claims as to the accuracy of this data.

Water Right: 94-1132 Application/Claim Number: Certificate Number:

Home Display
Scanned Documents
Print

View Map

Changes

a35187 (Filed: 12/31/2008) Withdrawn
a41960 (Filed: 08/31/2016) Approved

Owners

Name: USA Forest Service
Address: 324 - 25th Street
Ogden UT 84401

Interest: 100%

Remarks:

General

Type of Right: Diligence Claim Source of Info.: Proposed Determination **Status:** Renumbered

Quantity of Water: 0.015 CFS

Source: North Lizonbee Spring #2
County: Sevier
Common Description:
Proposed Determin. Book: 94-1 Map: * Publication Date:
Land Owned by Applicant: County Tax Id#:

Dates

View More

Filing:
Filed:
Priority: / /1879 Decree/Class:
Advertising:
Protest End Date: Protested: Not Protested Hearing Held:
Approval:
State Engineer Action: Action Date:
Certification:
Proof Due Date:
Certificate Date: Lapsed. Etc. Date: Lapsed Letter Date:

Points of Diversion View Map

Points of Spring

(1) S 1900 feet E 900 feet from NW corner. Sec 34 T 21S R 4E SLBM

Diverting Works: Source:
Elevation: UTM: 460384.223, 4310463.768 (NAD83)
Stream Alteration Required:

Water Uses View Map View Use Data

Water Use Group Number: 425880

Water Rights Appurtenant to the following use(s): 63-2685(RNUM), 63-2710(RNUM), 63-2711(RNUM), 63-2725(RNUM), 63-2726(RNUM), 63-2742(RNUM), 63-2743(RNUM), 63-2772(RNUM), 63-2773(RNUM), 63-3361(RNUM), 63-3362(RNUM), 63-3363(RNUM), 63-3364 (RNUM), 63-3365(RNUM), 63-3366(RNUM), 63-3367(RNUM), 63-3368(RNUM), 63-3369(RNUM), 63-3370(RNUM), 63-3371(RNUM), 63-3372(RNUM), 63-3373(RNUM), 63-3374(RNUM), 63-3375(RNUM), 63-3376(RNUM), 63-3377(RNUM), 63-3378(RNUM), 63-3379 (RNUM), 63-3380(RNUM), 63-3381(RNUM), 63-3382(RNUM), 63-3383(RNUM), 63-3384(RNUM), 63-3385(RNUM), 63-3386(RNUM), 63-3387(RNUM), 63-3388(RNUM), 63-3389(DIL), 63-3390(RNUM), 63-3391(RNUM), 63-3392(RNUM), 63-3393(RNUM), 63-3394(RNUM), 63-3395(DIL), 63-3396(RNUM), 63-3397(RNUM), 63-3398(RNUM), 63-3399(RNUM), 63-3400(RNUM), 63-3401(RNUM), 63-3402(RNUM), 63-3403(RNUM), 63-3404(RNUM), 63-3405(RNUM), 63-3406(RNUM), 63-3407(RNUM), 63-3408(RNUM), 63-3409(RNUM), 63-3410 (RNUM), 63-3494(RNUM), 63-3495(RNUM), 63-3496(RNUM), 63-3497(RNUM), 63-3498(RNUM), 63-3499(RNUM), 63-3500(RNUM), 63-3501(RNUM), 63-3502(RNUM), 63-3503(RNUM), 63-3504(RNUM), 63-3505(RNUM), 63-3506(RNUM), 63-3507(RNUM), 63-3508 (RNUM), 63-3509(RNUM), 63-3510(RNUM), 63-3511(RNUM), 63-3512(RNUM), 63-3513(RNUM), 63-3514(RNUM), 63-3515(RNUM), 63-3516(RNUM), 63-3517(RNUM), 63-3518(RNUM), 63-3519(RNUM), 63-3520(RNUM), 63-3521(RNUM), 63-3522(RNUM), 63-3523 (RNUM), 63-3524(RNUM), 63-3525(RNUM), 63-3526(RNUM), 63-3527(RNUM), 63-3528(RNUM), 63-3529(RNUM), 63-3530(RNUM), 63-3531(RNUM), 63-3532(RNUM), 63-3533(RNUM), 63-3534(RNUM), 63-3535(RNUM), 63-3536(RNUM), 63-3537(RNUM), 63-3538 (RNUM), 63-3539(RNUM), 63-3540(RNUM), 94-110(DIL), 94-111(DIL), 94-112(DIL), 94-113(RNUM), 94-114(RNUM), 94-115(RNUM), 94-116(RNUM), 94-117(RNUM), 94-118(RNUM), 94-119(RNUM), 94-120(RNUM), 94-121(RNUM), 94-122(RNUM), 94-123(RNUM), 94-124(RNUM), 94-125(RNUM), 94-126(RNUM), 94-127(RNUM), 94-128(RNUM), 94-129(RNUM), 94-130(RNUM), 94-131(RNUM),

94-132(RNUM), 94-133(RNUM), 94-134(RNUM), 94-135(RNUM), 94-218(DIL), 94-834(RNUM), 94-835(RNUM), 94-836(RNUM), 94-1130 (RNUM), 94-1131(RNUM), 94-1132(RNUM), 94-1386(RNUM), 94-1387(RNUM), 94-1388(RNUM), 94-1389(RNUM), 94-1390(RNUM), 94-1391(WUC), 94-1392(WUC), 94-1393(WUC), 94-1394(RNUM), 94-1395(RNUM), 94-1396(RNUM), 94-1397(RNUM), 94-1398(RNUM), 94-1399(RNUM), 94-1400(WUC), 94-1401(RNUM), 94-1402(RNUM), 94-1403(WUC), 94-1404(WUC), 94-1405(WUC), 94-1406(WUC), 94-1407(WUC), 94-1408(WUC), 94-1409(WUC), 94-1410(RNUM), 94-1411(RNUM), 94-1412(RNUM), 94-1413(RNUM), 94-1414(WUC), 94-1415(WUC), 94-1593(RNUM), 94-1594(RNUM).

Stock Water-Beneficial Use Amount: Unevaluated Group Total: 819 Prd of Use: 05/01-10/31
Comments: Quitchumpah Allotment

Wildlife: 1270 deer & 115 elk Prd of Use: 01/01-12/31
Acre Feet Contributed by this Right for this Use: Unevaluated
Comments: Quitchumpah Allotment

Water Use Group Number: 617789

Water Rights Appurtenant to the following use(s): 63-3361(RNUM), 63-3362(RNUM), 63-3363(RNUM), 63-3364(RNUM), 63-3365(RNUM), 63-3366(RNUM), 63-3367(RNUM), 63-3368(RNUM), 63-3369(RNUM), 63-3370(RNUM), 63-3371(RNUM), 63-3372(RNUM), 63-3373 (RNUM), 63-3374(RNUM), 63-3375(RNUM), 63-3376(RNUM), 63-3377(RNUM), 63-3378(RNUM), 63-3379(RNUM), 63-3380(RNUM), 63-3381(RNUM), 63-3382(RNUM), 63-3383(RNUM), 63-3384(RNUM), 63-3385(RNUM), 63-3386(RNUM), 63-3387(RNUM), 63-3388 (RNUM), 63-3389(DIL), 63-3390(RNUM), 63-3391(RNUM), 63-3392(RNUM), 63-3393(RNUM), 63-3394(RNUM), 63-3395(DIL), 63-3396 (RNUM), 63-3397(RNUM), 63-3398(RNUM), 63-3399(RNUM), 63-3400(RNUM), 63-3401(RNUM), 63-3402(RNUM), 63-3403(RNUM), 63-3404(RNUM), 63-3405(RNUM), 63-3406(RNUM), 63-3407(RNUM), 63-3408(RNUM), 63-3409(RNUM), 63-3410(RNUM), 63-3494 (RNUM), 63-3495(RNUM), 63-3496(RNUM), 63-3497(RNUM), 63-3498(RNUM), 63-3499(RNUM), 63-3500(RNUM), 63-3501(RNUM), 63-3502(RNUM), 63-3503(RNUM), 63-3504(RNUM), 63-3505(RNUM), 63-3506(RNUM), 63-3507(RNUM), 63-3508(RNUM), 63-3509 (RNUM), 63-3510(RNUM), 63-3511(RNUM), 63-3512(RNUM), 63-3513(RNUM), 63-3514(RNUM), 63-3515(RNUM), 63-3516(RNUM), 63-3517(RNUM), 63-3518(RNUM), 63-3519(RNUM), 63-3520(RNUM), 63-3521(RNUM), 63-3522(RNUM), 63-3523(RNUM), 63-3524 (RNUM), 63-3525(RNUM), 63-3526(RNUM), 63-3527(RNUM), 63-3528(RNUM), 63-3529(RNUM), 63-3530(RNUM), 63-3531(RNUM), 63-3532(RNUM), 63-3533(RNUM), 63-3534(RNUM), 63-3535(RNUM), 63-3536(RNUM), 63-3537(RNUM), 63-3538(RNUM), 63-3539 (RNUM), 63-3540(RNUM), 94-110(DIL), 94-111(DIL), 94-112(DIL), 94-113(RNUM), 94-114(RNUM), 94-115(RNUM), 94-116(RNUM), 94-117(RNUM), 94-118(RNUM), 94-119(RNUM), 94-120(RNUM), 94-121(RNUM), 94-122(RNUM), 94-123(RNUM), 94-124(RNUM), 94-125(RNUM), 94-126(RNUM), 94-127(RNUM), 94-128(RNUM), 94-129(RNUM), 94-130(RNUM), 94-131(RNUM), 94-132(RNUM), 94-133(RNUM), 94-134(RNUM), 94-135(RNUM), 94-218(DIL), 94-834(RNUM), 94-835(RNUM), 94-836(RNUM), 94-1130(RNUM), 94-1131 (RNUM), 94-1132(RNUM), 94-1386(RNUM), 94-1387(RNUM), 94-1388(RNUM), 94-1389(RNUM), 94-1390(RNUM), 94-1391(WUC), 94-1392(WUC), 94-1393(WUC), 94-1394(RNUM), 94-1395(RNUM), 94-1396(RNUM), 94-1397(RNUM), 94-1398(RNUM), 94-1399(RNUM), 94-1400(WUC), 94-1401(RNUM), 94-1402(RNUM), 94-1403(WUC), 94-1404(WUC), 94-1405(WUC), 94-1406(WUC), 94-1407(WUC), 94-1408(WUC), 94-1409(WUC), 94-1410(RNUM), 94-1411(RNUM), 94-1412(RNUM), 94-1413(RNUM), 94-1414(WUC), 94-1415(WUC), 94-1593(RNUM), 94-1594(RNUM).

Stock Water-Beneficial Use Amount: 14 ELUs Group Total: 81 Prd of Use: 05/01-10/31
Comments: Quitchumpah Allotment

Place of Use Stock

	North West Quarter				North East Quarter				South West Quarter				South East Quarter			
	NW	NE	SW	SE	NW	NE	SW	SE	NW	NE	SW	SE	NW	NE	SW	SE
Sec 34 T 21S R 4E SLBM			X													

Use Totals - for 2 groups

Use Type	Sole Supply Total	Group Total
Stock Water:	Unevaluated ELUs	900 ELUs
Other:	Unevaluated acft	-

Other Comments

This water right has been renumbered to water right 94-112 as the approval of sub-basin change application a41960, December 5, 2018.

Services Agencies

Search Utah.gov

Water Right Details

Open Classic View

Water Right: 94-1386 Display/Refresh

Run Date: 6/18/2020 7:07:49 AM

Select Related Information

WARNING: Water Rights makes NO claims as to the accuracy of this data.

Water Right: 94-1386 Application/Claim Number: Certificate Number:

Home Display
Scanned Documents
Print

View Map

Changes

a35187 (Filed: 12/31/2008) Withdrawn
a41960 (Filed: 08/31/2016) Approved

Owners

Name: USA Forest Service
Address: 324 - 25th Street
Ogden UT 84401

Interest: 100%

Remarks:

General

Type of Right: Diligence Claim Source of Info.: Proposed Determination **Status:** Renumbered

Quantity of Water:

Source: Unnamed Stream
County: Sevier
Common Description:

Proposed Determin. Book: 94-1 Map: * Publication Date:

Land Owned by Applicant: County Tax Id#:

Dates

View More

Filing:
Filed:
Priority: / /1879 Decree/Class:

Advertising:
Protest End Date: Protested: Not Protested Hearing Held:

Approval:
State Engineer Action: Action Date:

Certification:
Proof Due Date:
Certificate Date: Lapsed, Etc. Date: Lapsed Letter Date:

Points of Diversion

View Map

Points of Diversion - Surface

(1) S 3400 feet W 400 feet from NE corner, Sec 13 T 21S R 4E SLBM

Diverting Works: Source:
Elevation: UTM: 465026.207, 4314800.678 (NAD83)
Stream Alteration Required:

Water Uses

View Map View Use Data

Water Use Group Number: 425880

Water Rights Appurtenant to the following use(s): 63-2685(RNUM), 63-2710(RNUM), 63-2711(RNUM), 63-2725(RNUM), 63-2726(RNUM), 63-2742(RNUM), 63-2743(RNUM), 63-2772(RNUM), 63-2773(RNUM), 63-3361(RNUM), 63-3362(RNUM), 63-3363(RNUM), 63-3364 (RNUM), 63-3365(RNUM), 63-3366(RNUM), 63-3367(RNUM), 63-3368(RNUM), 63-3369(RNUM), 63-3370(RNUM), 63-3371(RNUM), 63-3372(RNUM), 63-3373(RNUM), 63-3374(RNUM), 63-3375(RNUM), 63-3376(RNUM), 63-3377(RNUM), 63-3378(RNUM), 63-3379 (RNUM), 63-3380(RNUM), 63-3381(RNUM), 63-3382(RNUM), 63-3383(RNUM), 63-3384(RNUM), 63-3385(RNUM), 63-3386(RNUM), 63-3387(RNUM), 63-3388(RNUM), 63-3389(DIL), 63-3390(RNUM), 63-3391(RNUM), 63-3392(RNUM), 63-3393(RNUM), 63-3394(RNUM), 63-3395(DIL), 63-3396(RNUM), 63-3397(RNUM), 63-3398(RNUM), 63-3399(RNUM), 63-3400(RNUM), 63-3401(RNUM), 63-3402(RNUM), 63-3403(RNUM), 63-3404(RNUM), 63-3405(RNUM), 63-3406(RNUM), 63-3407(RNUM), 63-3408(RNUM), 63-3409(RNUM), 63-3410 (RNUM), 63-3494(RNUM), 63-3495(RNUM), 63-3496(RNUM), 63-3497(RNUM), 63-3498(RNUM), 63-3499(RNUM), 63-3500(RNUM), 63-3501(RNUM), 63-3502(RNUM), 63-3503(RNUM), 63-3504(RNUM), 63-3505(RNUM), 63-3506(RNUM), 63-3507(RNUM), 63-3508 (RNUM), 63-3509(RNUM), 63-3510(RNUM), 63-3511(RNUM), 63-3512(RNUM), 63-3513(RNUM), 63-3514(RNUM), 63-3515(RNUM), 63-3516(RNUM), 63-3517(RNUM), 63-3518(RNUM), 63-3519(RNUM), 63-3520(RNUM), 63-3521(RNUM), 63-3522(RNUM), 63-3523 (RNUM), 63-3524(RNUM), 63-3525(RNUM), 63-3526(RNUM), 63-3527(RNUM), 63-3528(RNUM), 63-3529(RNUM), 63-3530(RNUM), 63-3531(RNUM), 63-3532(RNUM), 63-3533(RNUM), 63-3534(RNUM), 63-3535(RNUM), 63-3536(RNUM), 63-3537(RNUM), 63-3538 (RNUM), 63-3539(RNUM), 63-3540(RNUM), 94-110(DIL), 94-111(DIL), 94-112(DIL), 94-113(RNUM), 94-114(RNUM), 94-115(RNUM), 94-116(RNUM), 94-117(RNUM), 94-118(RNUM), 94-119(RNUM), 94-120(RNUM), 94-121(RNUM), 94-122(RNUM), 94-123(RNUM), 94-124(RNUM), 94-125(RNUM), 94-126(RNUM), 94-127(RNUM), 94-128(RNUM), 94-129(RNUM), 94-130(RNUM), 94-131(RNUM),

94-132(RNUM), 94-133(RNUM), 94-134(RNUM), 94-135(RNUM), 94-218(DIL), 94-834(RNUM), 94-835(RNUM), 94-836(RNUM), 94-1130 (RNUM), 94-1131(RNUM), 94-1132(RNUM), 94-1386(RNUM), 94-1387(RNUM), 94-1388(RNUM), 94-1389(RNUM), 94-1390(RNUM), 94-1391(WUC), 94-1392(WUC), 94-1393(WUC), 94-1394(RNUM), 94-1395(RNUM), 94-1396(RNUM), 94-1397(RNUM), 94-1398(RNUM), 94-1399(RNUM), 94-1400(WUC), 94-1401(RNUM), 94-1402(RNUM), 94-1403(WUC), 94-1404(WUC), 94-1405(WUC), 94-1406(WUC), 94-1407(WUC), 94-1408(WUC), 94-1409(WUC), 94-1410(RNUM), 94-1411(RNUM), 94-1412(RNUM), 94-1413(RNUM), 94-1414(WUC), 94-1415(WUC), 94-1593(RNUM), 94-1594(RNUM).

Stock Water-Beneficial Use Amount: Unevaluated Group Total: 819 Prd of Use: 05/01-10/31
Comments: Quitchumpah Allotment

Wildlife: 1270 deer & 115 elk Prd of Use: 01/01-12/31
Acre Feet Contributed by this Right for this Use: Unevaluated
Comments: Quitchumpah Allotment

Water Use Group Number: 617789
Water Rights Appurtenant to the following use(s): 63-3361(RNUM), 63-3362(RNUM), 63-3363(RNUM), 63-3364(RNUM), 63-3365(RNUM), 63-3366(RNUM), 63-3367(RNUM), 63-3368(RNUM), 63-3369(RNUM), 63-3370(RNUM), 63-3371(RNUM), 63-3372(RNUM), 63-3373 (RNUM), 63-3374(RNUM), 63-3375(RNUM), 63-3376(RNUM), 63-3377(RNUM), 63-3378(RNUM), 63-3379(RNUM), 63-3380(RNUM), 63-3381(RNUM), 63-3382(RNUM), 63-3383(RNUM), 63-3384(RNUM), 63-3385(RNUM), 63-3386(RNUM), 63-3387(RNUM), 63-3388 (RNUM), 63-3389(DIL), 63-3390(RNUM), 63-3391(RNUM), 63-3392(RNUM), 63-3393(RNUM), 63-3394(RNUM), 63-3395(DIL), 63-3396 (RNUM), 63-3397(RNUM), 63-3398(RNUM), 63-3399(RNUM), 63-3400(RNUM), 63-3401(RNUM), 63-3402(RNUM), 63-3403(RNUM), 63-3404(RNUM), 63-3405(RNUM), 63-3406(RNUM), 63-3407(RNUM), 63-3408(RNUM), 63-3409(RNUM), 63-3410(RNUM), 63-3494 (RNUM), 63-3495(RNUM), 63-3496(RNUM), 63-3497(RNUM), 63-3498(RNUM), 63-3499(RNUM), 63-3500(RNUM), 63-3501(RNUM), 63-3502(RNUM), 63-3503(RNUM), 63-3504(RNUM), 63-3505(RNUM), 63-3506(RNUM), 63-3507(RNUM), 63-3508(RNUM), 63-3509 (RNUM), 63-3510(RNUM), 63-3511(RNUM), 63-3512(RNUM), 63-3513(RNUM), 63-3514(RNUM), 63-3515(RNUM), 63-3516(RNUM), 63-3517(RNUM), 63-3518(RNUM), 63-3519(RNUM), 63-3520(RNUM), 63-3521(RNUM), 63-3522(RNUM), 63-3523(RNUM), 63-3524 (RNUM), 63-3525(RNUM), 63-3526(RNUM), 63-3527(RNUM), 63-3528(RNUM), 63-3529(RNUM), 63-3530(RNUM), 63-3531(RNUM), 63-3532(RNUM), 63-3533(RNUM), 63-3534(RNUM), 63-3535(RNUM), 63-3536(RNUM), 63-3537(RNUM), 63-3538(RNUM), 63-3539 (RNUM), 63-3540(RNUM), 94-110(DIL), 94-111(DIL), 94-112(DIL), 94-113(RNUM), 94-114(RNUM), 94-115(RNUM), 94-116(RNUM), 94-117(RNUM), 94-118(RNUM), 94-119(RNUM), 94-120(RNUM), 94-121(RNUM), 94-122(RNUM), 94-123(RNUM), 94-124(RNUM), 94-125(RNUM), 94-126(RNUM), 94-127(RNUM), 94-128(RNUM), 94-129(RNUM), 94-130(RNUM), 94-131(RNUM), 94-132(RNUM), 94-133(RNUM), 94-134(RNUM), 94-135(RNUM), 94-218(DIL), 94-834(RNUM), 94-835(RNUM), 94-836(RNUM), 94-1130(RNUM), 94-1131 (RNUM), 94-1132(RNUM), 94-1386(RNUM), 94-1387(RNUM), 94-1388(RNUM), 94-1389(RNUM), 94-1390(RNUM), 94-1391(WUC), 94-1392(WUC), 94-1393(WUC), 94-1394(RNUM), 94-1395(RNUM), 94-1396(RNUM), 94-1397(RNUM), 94-1398(RNUM), 94-1399(RNUM), 94-1400(WUC), 94-1401(RNUM), 94-1402(RNUM), 94-1403(WUC), 94-1404(WUC), 94-1405(WUC), 94-1406(WUC), 94-1407(WUC), 94-1408(WUC), 94-1409(WUC), 94-1410(RNUM), 94-1411(RNUM), 94-1412(RNUM), 94-1413(RNUM), 94-1414(WUC), 94-1415(WUC), 94-1593(RNUM), 94-1594(RNUM).

Stock Water-Beneficial Use Amount: 14 ELUs Group Total: 81 Prd of Use: 05/01-10/31
Comments: Quitchumpah Allotment

Place of Use Stock

	North West Quarter				North East Quarter				South West Quarter				South East Quarter			
	NW	NE	SW	SE	NW	NE	SW	SE	NW	NE	SW	SE	NW	NE	SW	SE
Sec 13 T 21S R 4E SLBM														X		

Use Totals - for 2 groups

Use Type	Sole Supply Total	Group Total
Stock Water:	Unevaluated ELUs	900 ELUs
Other:	Unevaluated acft	-

Other Comments

This water right has been renumbered to water right 94-112 as the approval of sub-basin change application a41960, December 5, 2018.

Reservoir

Reservoir/Storage Name: Boundary Reservoir Dam Number:
Capacity: 0.2 acre-feet Area Inundated: 0 acres
Dam Height: 0 feet From: 01/01 to 12/31, inclusive

Area	North West Quarter				North East Quarter				South West Quarter				South East Quarter			
	NW	NE	SW	SE	NW	NE	SW	SE	NW	NE	SW	SE	NW	NE	SW	SE
Sec 13 T 21S R 4E SLBM														X		

Services Agencies

Search Utah.gov

Water Right Details

Open Classic View

Water Right: 94-1387 Display/Refresh

Run Date: 6/18/2020 7:39:05 AM

Select Related Information

WARNING: Water Rights makes NO claims as to the accuracy of this data

Water Right: 94-1387 Application/Claim Number: Certificate Number:

Home Display
Scanned Documents
Print

View Map

Changes

a35187 (Filed: 12/31/2008) Withdrawn
a41960 (Filed: 08/31/2016) Approved

Owners

Name: USA Forest Service
Address: 324 - 25th Street
Ogden UT 84401

Interest: 100%

Remarks:

General

Type of Right: Diligence Claim Source of Info.: Proposed Determination **Status:** Renumbered

Quantity of Water: 0.015 CFS

Source: Duncan Mountain Spring #2
County: Sevier
Common Description:
Proposed Determin. Book: 94-1 Map: * Publication Date:
Land Owned by Applicant: County Tax Id#:

Dates

View More

Filing:
Filed:
Priority: / /1879 Decree/Class:
Advertising:
Protest End Date: Protested: Not Protested Hearing Held:
Approval:
State Engineer Action: Action Date:
Certification:
Proof Due Date:
Certificate Date: Lapsed, Etc. Date: Lapsed Letter Date:

Points of Diversion View Map

Points of Spring

(1) S 1250 feet W 1050 feet from NE corner, Sec 26 T 21S R 4E SLBM

Diverting Works: Source:
Elevation: UTM: 463008.003, 4312252.951 (NAD83)
Stream Alteration Required:

Water Uses View Map View Use Data

Water Use Group Number: 425880

Water Rights Appurtenant to the following use(s): 63-2685(RNUM), 63-2710(RNUM), 63-2711(RNUM), 63-2725(RNUM), 63-2726(RNUM), 63-2742(RNUM), 63-2743(RNUM), 63-2772(RNUM), 63-2773(RNUM), 63-3361(RNUM), 63-3362(RNUM), 63-3363(RNUM), 63-3364 (RNUM), 63-3365(RNUM), 63-3366(RNUM), 63-3367(RNUM), 63-3368(RNUM), 63-3369(RNUM), 63-3370(RNUM), 63-3371(RNUM), 63-3372(RNUM), 63-3373(RNUM), 63-3374(RNUM), 63-3375(RNUM), 63-3376(RNUM), 63-3377(RNUM), 63-3378(RNUM), 63-3379 (RNUM), 63-3380(RNUM), 63-3381(RNUM), 63-3382(RNUM), 63-3383(RNUM), 63-3384(RNUM), 63-3385(RNUM), 63-3386(RNUM), 63-3387(RNUM), 63-3388(RNUM), 63-3389(DIL), 63-3390(RNUM), 63-3391(RNUM), 63-3392(RNUM), 63-3393(RNUM), 63-3394(RNUM), 63-3395(DIL), 63-3396(RNUM), 63-3397(RNUM), 63-3398(RNUM), 63-3399(RNUM), 63-3400(RNUM), 63-3401(RNUM), 63-3402(RNUM), 63-3403(RNUM), 63-3404(RNUM), 63-3405(RNUM), 63-3406(RNUM), 63-3407(RNUM), 63-3408(RNUM), 63-3409(RNUM), 63-3410 (RNUM), 63-3494(RNUM), 63-3495(RNUM), 63-3496(RNUM), 63-3497(RNUM), 63-3498(RNUM), 63-3499(RNUM), 63-3500(RNUM), 63-3501(RNUM), 63-3502(RNUM), 63-3503(RNUM), 63-3504(RNUM), 63-3505(RNUM), 63-3506(RNUM), 63-3507(RNUM), 63-3508 (RNUM), 63-3509(RNUM), 63-3510(RNUM), 63-3511(RNUM), 63-3512(RNUM), 63-3513(RNUM), 63-3514(RNUM), 63-3515(RNUM), 63-3516(RNUM), 63-3517(RNUM), 63-3518(RNUM), 63-3519(RNUM), 63-3520(RNUM), 63-3521(RNUM), 63-3522(RNUM), 63-3523 (RNUM), 63-3524(RNUM), 63-3525(RNUM), 63-3526(RNUM), 63-3527(RNUM), 63-3528(RNUM), 63-3529(RNUM), 63-3530(RNUM), 63-3531(RNUM), 63-3532(RNUM), 63-3533(RNUM), 63-3534(RNUM), 63-3535(RNUM), 63-3536(RNUM), 63-3537(RNUM), 63-3538 (RNUM), 63-3539(RNUM), 63-3540(RNUM), 94-110(DIL), 94-111(DIL), 94-112(DIL), 94-113(RNUM), 94-114(RNUM), 94-115(RNUM), 94-116(RNUM), 94-117(RNUM), 94-118(RNUM), 94-119(RNUM), 94-120(RNUM), 94-121(RNUM), 94-122(RNUM), 94-123(RNUM), 94-124(RNUM), 94-125(RNUM), 94-126(RNUM), 94-127(RNUM), 94-128(RNUM), 94-129(RNUM), 94-130(RNUM), 94-131(RNUM),

94-132(RNUM), 94-133(RNUM), 94-134(RNUM), 94-135(RNUM), 94-218(DIL), 94-834(RNUM), 94-835(RNUM), 94-836(RNUM), 94-1130 (RNUM), 94-1131(RNUM), 94-1132(RNUM), 94-1386(RNUM), 94-1387(RNUM), 94-1388(RNUM), 94-1389(RNUM), 94-1390(RNUM), 94-1391(WUC), 94-1392(WUC), 94-1393(WUC), 94-1394(RNUM), 94-1395(RNUM), 94-1396(RNUM), 94-1397(RNUM), 94-1398(RNUM), 94-1399(RNUM), 94-1400(WUC), 94-1401(RNUM), 94-1402(RNUM), 94-1403(WUC), 94-1404(WUC), 94-1405(WUC), 94-1406(WUC), 94-1407(WUC), 94-1408(WUC), 94-1409(WUC), 94-1410(RNUM), 94-1411(RNUM), 94-1412(RNUM), 94-1413(RNUM), 94-1414(WUC), 94-1415(WUC), 94-1593(RNUM), 94-1594(RNUM).

Stock Water-Beneficial Use Amount: Unevaluated Group Total: 819 Prd of Use: 05/01-10/31
Comments: Quitchumpah Allotment

Wildlife: 1270 deer & 115 elk Prd of Use: 01/01-12/31
Acre Feet Contributed by this Right for this Use: Unevaluated
Comments: Quitchumpah Allotment

Water Use Group Number: 617789

Water Rights Appurtenant to the following use(s): 63-3361(RNUM), 63-3362(RNUM), 63-3363(RNUM), 63-3364(RNUM), 63-3365(RNUM), 63-3366(RNUM), 63-3367(RNUM), 63-3368(RNUM), 63-3369(RNUM), 63-3370(RNUM), 63-3371(RNUM), 63-3372(RNUM), 63-3373 (RNUM), 63-3374(RNUM), 63-3375(RNUM), 63-3376(RNUM), 63-3377(RNUM), 63-3378(RNUM), 63-3379(RNUM), 63-3380(RNUM), 63-3381(RNUM), 63-3382(RNUM), 63-3383(RNUM), 63-3384(RNUM), 63-3385(RNUM), 63-3386(RNUM), 63-3387(RNUM), 63-3388 (RNUM), 63-3389(DIL), 63-3390(RNUM), 63-3391(RNUM), 63-3392(RNUM), 63-3393(RNUM), 63-3394(RNUM), 63-3395(DIL), 63-3396 (RNUM), 63-3397(RNUM), 63-3398(RNUM), 63-3399(RNUM), 63-3400(RNUM), 63-3401(RNUM), 63-3402(RNUM), 63-3403(RNUM), 63-3404(RNUM), 63-3405(RNUM), 63-3406(RNUM), 63-3407(RNUM), 63-3408(RNUM), 63-3409(RNUM), 63-3410(RNUM), 63-3494 (RNUM), 63-3495(RNUM), 63-3496(RNUM), 63-3497(RNUM), 63-3498(RNUM), 63-3499(RNUM), 63-3500(RNUM), 63-3501(RNUM), 63-3502(RNUM), 63-3503(RNUM), 63-3504(RNUM), 63-3505(RNUM), 63-3506(RNUM), 63-3507(RNUM), 63-3508(RNUM), 63-3509 (RNUM), 63-3510(RNUM), 63-3511(RNUM), 63-3512(RNUM), 63-3513(RNUM), 63-3514(RNUM), 63-3515(RNUM), 63-3516(RNUM), 63-3517(RNUM), 63-3518(RNUM), 63-3519(RNUM), 63-3520(RNUM), 63-3521(RNUM), 63-3522(RNUM), 63-3523(RNUM), 63-3524 (RNUM), 63-3525(RNUM), 63-3526(RNUM), 63-3527(RNUM), 63-3528(RNUM), 63-3529(RNUM), 63-3530(RNUM), 63-3531(RNUM), 63-3532(RNUM), 63-3533(RNUM), 63-3534(RNUM), 63-3535(RNUM), 63-3536(RNUM), 63-3537(RNUM), 63-3538(RNUM), 63-3539 (RNUM), 63-3540(RNUM), 94-110(DIL), 94-111(DIL), 94-112(DIL), 94-113(RNUM), 94-114(RNUM), 94-115(RNUM), 94-116(RNUM), 94-117(RNUM), 94-118(RNUM), 94-119(RNUM), 94-120(RNUM), 94-121(RNUM), 94-122(RNUM), 94-123(RNUM), 94-124(RNUM), 94-125(RNUM), 94-126(RNUM), 94-127(RNUM), 94-128(RNUM), 94-129(RNUM), 94-130(RNUM), 94-131(RNUM), 94-132(RNUM), 94-133(RNUM), 94-134(RNUM), 94-135(RNUM), 94-218(DIL), 94-834(RNUM), 94-835(RNUM), 94-836(RNUM), 94-1130(RNUM), 94-1131 (RNUM), 94-1132(RNUM), 94-1386(RNUM), 94-1387(RNUM), 94-1388(RNUM), 94-1389(RNUM), 94-1390(RNUM), 94-1391(WUC), 94-1392(WUC), 94-1393(WUC), 94-1394(RNUM), 94-1395(RNUM), 94-1396(RNUM), 94-1397(RNUM), 94-1398(RNUM), 94-1399(RNUM), 94-1400(WUC), 94-1401(RNUM), 94-1402(RNUM), 94-1403(WUC), 94-1404(WUC), 94-1405(WUC), 94-1406(WUC), 94-1407(WUC), 94-1408(WUC), 94-1409(WUC), 94-1410(RNUM), 94-1411(RNUM), 94-1412(RNUM), 94-1413(RNUM), 94-1414(WUC), 94-1415(WUC), 94-1593(RNUM), 94-1594(RNUM).

Stock Water-Beneficial Use Amount: 14 ELUs Group Total: 81 Prd of Use: 05/01-10/31
Comments: Quitchumpah Allotment

Place of Use Stock

	North West Quarter				North East Quarter				South West Quarter				South East Quarter			
	NW	NE	SW	SE	NW	NE	SW	SE	NW	NE	SW	SE	NW	NE	SW	SE
Sec 26 T 21S R 4E SLBM								X								

Use Totals - for 2 groups

Use Type	Sole Supply Total	Group Total
Stock Water:	Unevaluated ELUs	900 ELUs
Other:	Unevaluated acft	-

Other Comments

This water right has been renumbered to water right 94-112 as the approval of sub-basin change application a41960, December 5, 2018.

Services Agencies

Search Utah gov

Water Right Details

Open Classic View

Water Right: 94-1388 Display/Refresh

Run Date: 6/18/2020 7:39:25 AM

Select Related Information

WARNING: Water Rights makes NO claims as to the accuracy of this data

Water Right: 94-1388 Application/Claim Number: Certificate Number:

Home Display
Scanned Documents
Print

View Map

Changes

a35187 (Filed: 12/31/2008) Withdrawn
a41960 (Filed: 08/31/2016) Approved

Owners

Name: USA Forest Service
Address: 324 - 25th Street
Ogden UT 84401

Interest: 100%

Remarks:

General

Type of Right: Diligence Claim Source of Info.: Proposed Determination **Status:** Renumbered

Quantity of Water: 0.015 CFS

Source: Duncan Mountain Spring #3
County: Sevier
Common Description:

Proposed Determin. Book: 94-1 Map: * Publication Date:

Land Owned by Applicant: County Tax Id#:

Dates

View More

Filing:
Filed:
Priority: / /1879 Decree/Class:

Advertising:
Protest End Date: Protested: Not Protested Hearing Held:

Approval:
State Engineer Action: Action Date:

Certification:
Proof Due Date:
Certificate Date: Lapsed, Etc. Date: Lapsed Letter Date:

Points of Diversion View Map

Points of Spring

(1) S 850 feet W 1150 feet from NE corner, Sec 26 T 21S R 4E SLBM

Diverting Works: Source:
Elevation: UTM: 462977.523, 4312374.871 (NAD83)
Stream Alteration Required:

Water Uses View Map View Use Data

Water Use Group Number: 425880

Water Rights Appurtenant to the following use(s): 63-2685(RNUM), 63-2710(RNUM), 63-2711(RNUM), 63-2725(RNUM), 63-2726(RNUM), 63-2742(RNUM), 63-2743(RNUM), 63-2772(RNUM), 63-2773(RNUM), 63-3361(RNUM), 63-3362(RNUM), 63-3363(RNUM), 63-3364 (RNUM), 63-3365(RNUM), 63-3366(RNUM), 63-3367(RNUM), 63-3368(RNUM), 63-3369(RNUM), 63-3370(RNUM), 63-3371(RNUM), 63-3372(RNUM), 63-3373(RNUM), 63-3374(RNUM), 63-3375(RNUM), 63-3376(RNUM), 63-3377(RNUM), 63-3378(RNUM), 63-3379 (RNUM), 63-3380(RNUM), 63-3381(RNUM), 63-3382(RNUM), 63-3383(RNUM), 63-3384(RNUM), 63-3385(RNUM), 63-3386(RNUM), 63-3387(RNUM), 63-3388(RNUM), 63-3389(DIL), 63-3390(RNUM), 63-3391(RNUM), 63-3392(RNUM), 63-3393(RNUM), 63-3394(RNUM), 63-3395(DIL), 63-3396(RNUM), 63-3397(RNUM), 63-3398(RNUM), 63-3399(RNUM), 63-3400(RNUM), 63-3401(RNUM), 63-3402(RNUM), 63-3403(RNUM), 63-3404(RNUM), 63-3405(RNUM), 63-3406(RNUM), 63-3407(RNUM), 63-3408(RNUM), 63-3409(RNUM), 63-3410 (RNUM), 63-3494(RNUM), 63-3495(RNUM), 63-3496(RNUM), 63-3497(RNUM), 63-3498(RNUM), 63-3499(RNUM), 63-3500(RNUM), 63-3501(RNUM), 63-3502(RNUM), 63-3503(RNUM), 63-3504(RNUM), 63-3505(RNUM), 63-3506(RNUM), 63-3507(RNUM), 63-3508 (RNUM), 63-3509(RNUM), 63-3510(RNUM), 63-3511(RNUM), 63-3512(RNUM), 63-3513(RNUM), 63-3514(RNUM), 63-3515(RNUM), 63-3516(RNUM), 63-3517(RNUM), 63-3518(RNUM), 63-3519(RNUM), 63-3520(RNUM), 63-3521(RNUM), 63-3522(RNUM), 63-3523 (RNUM), 63-3524(RNUM), 63-3525(RNUM), 63-3526(RNUM), 63-3527(RNUM), 63-3528(RNUM), 63-3529(RNUM), 63-3530(RNUM), 63-3531(RNUM), 63-3532(RNUM), 63-3533(RNUM), 63-3534(RNUM), 63-3535(RNUM), 63-3536(RNUM), 63-3537(RNUM), 63-3538 (RNUM), 63-3539(RNUM), 63-3540(RNUM), 94-110(DIL), 94-111(DIL), 94-112(DIL), 94-113(RNUM), 94-114(RNUM), 94-115(RNUM), 94-116(RNUM), 94-117(RNUM), 94-118(RNUM), 94-119(RNUM), 94-120(RNUM), 94-121(RNUM), 94-122(RNUM), 94-123(RNUM), 94-124(RNUM), 94-125(RNUM), 94-126(RNUM), 94-127(RNUM), 94-128(RNUM), 94-129(RNUM), 94-130(RNUM), 94-131(RNUM),

94-132(RNUM), 94-133(RNUM), 94-134(RNUM), 94-135(RNUM), 94-218(DIL), 94-834(RNUM), 94-835(RNUM), 94-836(RNUM), 94-1130 (RNUM), 94-1131(RNUM), 94-1132(RNUM), 94-1386(RNUM), 94-1387(RNUM), 94-1388(RNUM), 94-1389(RNUM), 94-1390(RNUM), 94-1391(WUC), 94-1392(WUC), 94-1393(WUC), 94-1394(RNUM), 94-1395(RNUM), 94-1396(RNUM), 94-1397(RNUM), 94-1398(RNUM), 94-1399(RNUM), 94-1400(WUC), 94-1401(RNUM), 94-1402(RNUM), 94-1403(WUC), 94-1404(WUC), 94-1405(WUC), 94-1406(WUC), 94-1407(WUC), 94-1408(WUC), 94-1409(WUC), 94-1410(RNUM), 94-1411(RNUM), 94-1412(RNUM), 94-1413(RNUM), 94-1414(WUC), 94-1415(WUC), 94-1593(RNUM), 94-1594(RNUM),

Stock Water-Beneficial Use Amount: Unevaluated Group Total: 819 Prd of Use: 05/01-10/31
Comments: Quitchumpah Allotment

Wildlife: 1270 deer & 115 elk Prd of Use: 01/01-12/31
Acre Feet Contributed by this Right for this Use: Unevaluated
Comments: Quitchumpah Allotment

Water Use Group Number: 617789
Water Rights Appurtenant to the following use(s): 63-3361(RNUM), 63-3362(RNUM), 63-3363(RNUM), 63-3364(RNUM), 63-3365(RNUM), 63-3366(RNUM), 63-3367(RNUM), 63-3368(RNUM), 63-3369(RNUM), 63-3370(RNUM), 63-3371(RNUM), 63-3372(RNUM), 63-3373 (RNUM), 63-3374(RNUM), 63-3375(RNUM), 63-3376(RNUM), 63-3377(RNUM), 63-3378(RNUM), 63-3379(RNUM), 63-3380(RNUM), 63-3381(RNUM), 63-3382(RNUM), 63-3383(RNUM), 63-3384(RNUM), 63-3385(RNUM), 63-3386(RNUM), 63-3387(RNUM), 63-3388 (RNUM), 63-3389(DIL), 63-3390(RNUM), 63-3391(RNUM), 63-3392(RNUM), 63-3393(RNUM), 63-3394(RNUM), 63-3395(DIL), 63-3396 (RNUM), 63-3397(RNUM), 63-3398(RNUM), 63-3399(RNUM), 63-3400(RNUM), 63-3401(RNUM), 63-3402(RNUM), 63-3403(RNUM), 63-3404(RNUM), 63-3405(RNUM), 63-3406(RNUM), 63-3407(RNUM), 63-3408(RNUM), 63-3409(RNUM), 63-3410(RNUM), 63-3494 (RNUM), 63-3495(RNUM), 63-3496(RNUM), 63-3497(RNUM), 63-3498(RNUM), 63-3499(RNUM), 63-3500(RNUM), 63-3501(RNUM), 63-3502(RNUM), 63-3503(RNUM), 63-3504(RNUM), 63-3505(RNUM), 63-3506(RNUM), 63-3507(RNUM), 63-3508(RNUM), 63-3509 (RNUM), 63-3510(RNUM), 63-3511(RNUM), 63-3512(RNUM), 63-3513(RNUM), 63-3514(RNUM), 63-3515(RNUM), 63-3516(RNUM), 63-3517(RNUM), 63-3518(RNUM), 63-3519(RNUM), 63-3520(RNUM), 63-3521(RNUM), 63-3522(RNUM), 63-3523(RNUM), 63-3524 (RNUM), 63-3525(RNUM), 63-3526(RNUM), 63-3527(RNUM), 63-3528(RNUM), 63-3529(RNUM), 63-3530(RNUM), 63-3531(RNUM), 63-3532(RNUM), 63-3533(RNUM), 63-3534(RNUM), 63-3535(RNUM), 63-3536(RNUM), 63-3537(RNUM), 63-3538(RNUM), 63-3539 (RNUM), 63-3540(RNUM), 94-110(DIL), 94-111(DIL), 94-112(DIL), 94-113(RNUM), 94-114(RNUM), 94-115(RNUM), 94-116(RNUM), 94-117(RNUM), 94-118(RNUM), 94-119(RNUM), 94-120(RNUM), 94-121(RNUM), 94-122(RNUM), 94-123(RNUM), 94-124(RNUM), 94-125(RNUM), 94-126(RNUM), 94-127(RNUM), 94-128(RNUM), 94-129(RNUM), 94-130(RNUM), 94-131(RNUM), 94-132(RNUM), 94-133(RNUM), 94-134(RNUM), 94-135(RNUM), 94-218(DIL), 94-834(RNUM), 94-835(RNUM), 94-836(RNUM), 94-1130(RNUM), 94-1131 (RNUM), 94-1132(RNUM), 94-1386(RNUM), 94-1387(RNUM), 94-1388(RNUM), 94-1389(RNUM), 94-1390(RNUM), 94-1391(WUC), 94-1392(WUC), 94-1393(WUC), 94-1394(RNUM), 94-1395(RNUM), 94-1396(RNUM), 94-1397(RNUM), 94-1398(RNUM), 94-1399(RNUM), 94-1400(WUC), 94-1401(RNUM), 94-1402(RNUM), 94-1403(WUC), 94-1404(WUC), 94-1405(WUC), 94-1406(WUC), 94-1407(WUC), 94-1408(WUC), 94-1409(WUC), 94-1410(RNUM), 94-1411(RNUM), 94-1412(RNUM), 94-1413(RNUM), 94-1414(WUC), 94-1415(WUC), 94-1593(RNUM), 94-1594(RNUM),

Stock Water-Beneficial Use Amount: 14 ELUs Group Total: 81 Prd of Use: 05/01-10/31
Comments: Quitchumpah Allotment

Place of Use Stock

	North West Quarter				North East Quarter				South West Quarter				South East Quarter			
	NW	NE	SW	SE	NW	NE	SW	SE	NW	NE	SW	SE	NW	NE	SW	SE
Sec 26 T 21S R 4E SLBM						X										

Use Totals - for 2 groups

Use Type	Sole Supply Total	Group Total
Stock Water:	Unevaluated ELUs	900 ELUs
Other:	Unevaluated acft	-

Other Comments

This water right has been renumbered to water right 94-112 as the approval of sub-basin change application a41960, December 5, 2018.

Services Agencies

Search Utah.gov

Water Right Details

Open Classic View

Water Right: 94-1389 Display Refresh

Run Date: 6/24/2020 12:23:28 PM

Select Related Information

WARNING: Water Rights makes NO claims as to the accuracy of this data.

Water Right: 94-1389 Application/Claim Number: Certificate Number:

Home Display
Scanned Documents
Print

View Map

Changes

a35187 (Filed: 12/31/2008) Withdrawn
a41960 (Filed: 08/31/2016) Approved

Owners

Name: USA Forest Service
Address: 324 - 25th Street
Ogden UT 84401

Interest: 100%

Remarks:

General

Type of Right: Diligence Claim Source of Info.: Proposed Determination **Status:** Renumbered

Quantity of Water: 0.015 CFS

Source: North Mud Spring
County: Sevier
Common Description:

Proposed Determin. Book: 94-1 Map: * Publication Date:

Land Owned by Applicant: County Tax Id#:

Dates

View More

Filing:
Filed:
Priority: / /1879 Decree/Class:

Advertising:
Protest End Date: Protested: Not Protested Hearing Held:

Approval:
State Engineer Action: Action Date:

Certification:
Proof Due Date:
Certificate Date: Lapsed, Etc. Date: Lapsed Letter Date:

Points of Diversion View Map

Points of Spring

(1) S 2400 feet E 1600 feet from NW corner, Sec 35 T 21S R 4E SLBM

Diverting Works: Source:
Elevation: UTM: 462201.654, 4310303.397 (NAD83)
Stream Alteration Required:

Water Uses View Map View Use Data

Water Use Group Number: 425880

Water Rights Appurtenant to the following use(s): 63-2685(RNUM), 63-2710(RNUM), 63-2711(RNUM), 63-2725(RNUM), 63-2726(RNUM), 63-2742(RNUM), 63-2743(RNUM), 63-2772(RNUM), 63-2773(RNUM), 63-3361(RNUM), 63-3362(RNUM), 63-3363(RNUM), 63-3364 (RNUM), 63-3365(RNUM), 63-3366(RNUM), 63-3367(RNUM), 63-3368(RNUM), 63-3369(RNUM), 63-3370(RNUM), 63-3371(RNUM), 63-3372(RNUM), 63-3373(RNUM), 63-3374(RNUM), 63-3375(RNUM), 63-3376(RNUM), 63-3377(RNUM), 63-3378(RNUM), 63-3379 (RNUM), 63-3380(RNUM), 63-3381(RNUM), 63-3382(RNUM), 63-3383(RNUM), 63-3384(RNUM), 63-3385(RNUM), 63-3386(RNUM), 63-3387(RNUM), 63-3388(RNUM), 63-3389(DIL), 63-3390(RNUM), 63-3391(RNUM), 63-3392(RNUM), 63-3393(RNUM), 63-3394(RNUM), 63-3395(DIL), 63-3396(RNUM), 63-3397(RNUM), 63-3398(RNUM), 63-3399(RNUM), 63-3400(RNUM), 63-3401(RNUM), 63-3402(RNUM), 63-3403(RNUM), 63-3404(RNUM), 63-3405(RNUM), 63-3406(RNUM), 63-3407(RNUM), 63-3408(RNUM), 63-3409(RNUM), 63-3410 (RNUM), 63-3494(RNUM), 63-3495(RNUM), 63-3496(RNUM), 63-3497(RNUM), 63-3498(RNUM), 63-3499(RNUM), 63-3500(RNUM), 63-3501(RNUM), 63-3502(RNUM), 63-3503(RNUM), 63-3504(RNUM), 63-3505(RNUM), 63-3506(RNUM), 63-3507(RNUM), 63-3508 (RNUM), 63-3509(RNUM), 63-3510(RNUM), 63-3511(RNUM), 63-3512(RNUM), 63-3513(RNUM), 63-3514(RNUM), 63-3515(RNUM), 63-3516(RNUM), 63-3517(RNUM), 63-3518(RNUM), 63-3519(RNUM), 63-3520(RNUM), 63-3521(RNUM), 63-3522(RNUM), 63-3523 (RNUM), 63-3524(RNUM), 63-3525(RNUM), 63-3526(RNUM), 63-3527(RNUM), 63-3528(RNUM), 63-3529(RNUM), 63-3530(RNUM), 63-3531(RNUM), 63-3532(RNUM), 63-3533(RNUM), 63-3534(RNUM), 63-3535(RNUM), 63-3536(RNUM), 63-3537(RNUM), 63-3538 (RNUM), 63-3539(RNUM), 63-3540(RNUM), 94-110(DIL), 94-111(DIL), 94-112(DIL), 94-113(RNUM), 94-114(RNUM), 94-115(RNUM), 94-116(RNUM), 94-117(RNUM), 94-118(RNUM), 94-119(RNUM), 94-120(RNUM), 94-121(RNUM), 94-122(RNUM), 94-123(RNUM), 94-124(RNUM), 94-125(RNUM), 94-126(RNUM), 94-127(RNUM), 94-128(RNUM), 94-129(RNUM), 94-130(RNUM), 94-131(RNUM),

94-132(RNUM), 94-133(RNUM), 94-134(RNUM), 94-135(RNUM), 94-218(DIL), 94-834(RNUM), 94-835(RNUM), 94-836(RNUM), 94-1130 (RNUM), 94-1131(RNUM), 94-1132(RNUM), 94-1386(RNUM), 94-1387(RNUM), 94-1388(RNUM), 94-1389(RNUM), 94-1390(RNUM), 94-1391(WUC), 94-1392(WUC), 94-1393(WUC), 94-1394(RNUM), 94-1395(RNUM), 94-1396(RNUM), 94-1397(RNUM), 94-1398(RNUM), 94-1399(RNUM), 94-1400(WUC), 94-1401(RNUM), 94-1402(RNUM), 94-1403(WUC), 94-1404(WUC), 94-1405(WUC), 94-1406(WUC), 94-1407(WUC), 94-1408(WUC), 94-1409(WUC), 94-1410(RNUM), 94-1411(RNUM), 94-1412(RNUM), 94-1413(RNUM), 94-1414(WUC), 94-1415(WUC), 94-1593(RNUM), 94-1594(RNUM),

Stock Water-Beneficial Use Amount: Unevaluated Group Total: 819 Prd of Use: 05/01-10/31
Comments: Quitchumpah Allotment

Wildlife: 1270 deer & 115 elk Prd of Use: 01/01-12/31
Acre Feet Contributed by this Right for this Use: Unevaluated
Comments: Quitchumpah Allotment

Water Use Group Number: 617789
Water Rights Appurtenant to the following use(s): 63-3361(RNUM), 63-3362(RNUM), 63-3363(RNUM), 63-3364(RNUM), 63-3365(RNUM), 63-3366(RNUM), 63-3367(RNUM), 63-3368(RNUM), 63-3369(RNUM), 63-3370(RNUM), 63-3371(RNUM), 63-3372(RNUM), 63-3373 (RNUM), 63-3374(RNUM), 63-3375(RNUM), 63-3376(RNUM), 63-3377(RNUM), 63-3378(RNUM), 63-3379(RNUM), 63-3380(RNUM), 63-3381(RNUM), 63-3382(RNUM), 63-3383(RNUM), 63-3384(RNUM), 63-3385(RNUM), 63-3386(RNUM), 63-3387(RNUM), 63-3388 (RNUM), 63-3389(DIL), 63-3390(RNUM), 63-3391(RNUM), 63-3392(RNUM), 63-3393(RNUM), 63-3394(RNUM), 63-3395(DIL), 63-3396 (RNUM), 63-3397(RNUM), 63-3398(RNUM), 63-3399(RNUM), 63-3400(RNUM), 63-3401(RNUM), 63-3402(RNUM), 63-3403(RNUM), 63-3404(RNUM), 63-3405(RNUM), 63-3406(RNUM), 63-3407(RNUM), 63-3408(RNUM), 63-3409(RNUM), 63-3410(RNUM), 63-3494 (RNUM), 63-3495(RNUM), 63-3496(RNUM), 63-3497(RNUM), 63-3498(RNUM), 63-3499(RNUM), 63-3500(RNUM), 63-3501(RNUM), 63-3502(RNUM), 63-3503(RNUM), 63-3504(RNUM), 63-3505(RNUM), 63-3506(RNUM), 63-3507(RNUM), 63-3508(RNUM), 63-3509 (RNUM), 63-3510(RNUM), 63-3511(RNUM), 63-3512(RNUM), 63-3513(RNUM), 63-3514(RNUM), 63-3515(RNUM), 63-3516(RNUM), 63-3517(RNUM), 63-3518(RNUM), 63-3519(RNUM), 63-3520(RNUM), 63-3521(RNUM), 63-3522(RNUM), 63-3523(RNUM), 63-3524 (RNUM), 63-3525(RNUM), 63-3526(RNUM), 63-3527(RNUM), 63-3528(RNUM), 63-3529(RNUM), 63-3530(RNUM), 63-3531(RNUM), 63-3532(RNUM), 63-3533(RNUM), 63-3534(RNUM), 63-3535(RNUM), 63-3536(RNUM), 63-3537(RNUM), 63-3538(RNUM), 63-3539 (RNUM), 63-3540(RNUM), 94-110(DIL), 94-111(DIL), 94-112(DIL), 94-113(RNUM), 94-114(RNUM), 94-115(RNUM), 94-116(RNUM), 94-117(RNUM), 94-118(RNUM), 94-119(RNUM), 94-120(RNUM), 94-121(RNUM), 94-122(RNUM), 94-123(RNUM), 94-124(RNUM), 94-125(RNUM), 94-126(RNUM), 94-127(RNUM), 94-128(RNUM), 94-129(RNUM), 94-130(RNUM), 94-131(RNUM), 94-132(RNUM), 94-133(RNUM), 94-134(RNUM), 94-135(RNUM), 94-218(DIL), 94-834(RNUM), 94-835(RNUM), 94-836(RNUM), 94-1130(RNUM), 94-1131 (RNUM), 94-1132(RNUM), 94-1386(RNUM), 94-1387(RNUM), 94-1388(RNUM), 94-1389(RNUM), 94-1390(RNUM), 94-1391(WUC), 94-1392(WUC), 94-1393(WUC), 94-1394(RNUM), 94-1395(RNUM), 94-1396(RNUM), 94-1397(RNUM), 94-1398(RNUM), 94-1399(RNUM), 94-1400(WUC), 94-1401(RNUM), 94-1402(RNUM), 94-1403(WUC), 94-1404(WUC), 94-1405(WUC), 94-1406(WUC), 94-1407(WUC), 94-1408(WUC), 94-1409(WUC), 94-1410(RNUM), 94-1411(RNUM), 94-1412(RNUM), 94-1413(RNUM), 94-1414(WUC), 94-1415(WUC), 94-1593(RNUM), 94-1594(RNUM),

Stock Water-Beneficial Use Amount: 14 ELUs Group Total: 81 Prd of Use: 05/01-10/31
Comments: Quitchumpah Allotment

Place of Use Stock

	North West Quarter				North East Quarter				South West Quarter				South East Quarter			
	NW	NE	SW	SE	NW	NE	SW	SE	NW	NE	SW	SE	NW	NE	SW	SE
Sec 35 T 21S R 4E SLBM				X												

Use Totals - for 2 groups

Use Type	Sole Supply Total	Group Total
Stock Water:	Unevaluated ELUs	900 ELUs
Other:	Unevaluated acft	-

Other Comments

This water right has been renumbered to water right 94-112 as the approval of sub-basin change application a41960, December 5, 2018.

APPENDIX 7-1

Water Rights Data

PART 3 of 6

Services Agencies

Search Utah.gov

Water Right Details

Open Classic View

Water Right: 94-1390 Display/Refresh

Run Date: 6/18/2020 7:34:21 AM

Select Related Information

WARNING: Water Rights makes NO claims as to the accuracy of this data

Water Right: 94-1390 Application/Claim Number: Certificate Number:

Home Display
Scanned Documents
Print

View Map

Changes

a35187 (Filed: 12/31/2008) Withdrawn
a41960 (Filed: 08/31/2016) Approved

Owners

Name: USA Forest Service
Address: 324 - 25th Street
Ogden UT 84401

Interest: 100%

Remarks:

General

Type of Right: Diligence Claim Source of Info.: Proposed Determination **Status:** Renumbered

Quantity of Water: 0.015 CFS

Source: Duncan Mountain Spring #4
County: Sevier
Common Description:

Proposed Determin. Book: 94-1 Map: * Publication Date:

Land Owned by Applicant: County Tax Id#:

Dates

View More

Filing:

Filed:
Priority: / /1879 Decree/Class:

Advertising:

Protest End Date: Protested: Not Protested Hearing Held:

Approval:

State Engineer Action: Action Date:

Certification:

Proof Due Date:
Certificate Date: Lapsed, Etc. Date: Lapsed Letter Date:

Points of Diversion View Map

Points of Spring

(1) N 80 feet W 1490 feet from SE corner, Sec 23 T 21S R 4E SLBM

Diverting Works: Source:
Elevation: UTM: 462873.891, 4312658.335 (NAD83)
Stream Alteration Required:

Water Uses View Map View Use Data

Water Use Group Number: 425880

Water Rights Appurtenant to the following use(s): 63-2685(RNUM), 63-2710(RNUM), 63-2711(RNUM), 63-2725(RNUM), 63-2726(RNUM), 63-2742(RNUM), 63-2743(RNUM), 63-2772(RNUM), 63-2773(RNUM), 63-3361(RNUM), 63-3362(RNUM), 63-3363(RNUM), 63-3364 (RNUM), 63-3365(RNUM), 63-3366(RNUM), 63-3367(RNUM), 63-3368(RNUM), 63-3369(RNUM), 63-3370(RNUM), 63-3371(RNUM), 63-3372(RNUM), 63-3373(RNUM), 63-3374(RNUM), 63-3375(RNUM), 63-3376(RNUM), 63-3377(RNUM), 63-3378(RNUM), 63-3379 (RNUM), 63-3380(RNUM), 63-3381(RNUM), 63-3382(RNUM), 63-3383(RNUM), 63-3384(RNUM), 63-3385(RNUM), 63-3386(RNUM), 63-3387(RNUM), 63-3388(RNUM), 63-3389(DIL), 63-3390(RNUM), 63-3391(RNUM), 63-3392(RNUM), 63-3393(RNUM), 63-3394(RNUM), 63-3395(DIL), 63-3396(RNUM), 63-3397(RNUM), 63-3398(RNUM), 63-3399(RNUM), 63-3400(RNUM), 63-3401(RNUM), 63-3402(RNUM), 63-3403(RNUM), 63-3404(RNUM), 63-3405(RNUM), 63-3406(RNUM), 63-3407(RNUM), 63-3408(RNUM), 63-3409(RNUM), 63-3410 (RNUM), 63-3494(RNUM), 63-3495(RNUM), 63-3496(RNUM), 63-3497(RNUM), 63-3498(RNUM), 63-3499(RNUM), 63-3500(RNUM), 63-3501(RNUM), 63-3502(RNUM), 63-3503(RNUM), 63-3504(RNUM), 63-3505(RNUM), 63-3506(RNUM), 63-3507(RNUM), 63-3508 (RNUM), 63-3509(RNUM), 63-3510(RNUM), 63-3511(RNUM), 63-3512(RNUM), 63-3513(RNUM), 63-3514(RNUM), 63-3515(RNUM), 63-3516(RNUM), 63-3517(RNUM), 63-3518(RNUM), 63-3519(RNUM), 63-3520(RNUM), 63-3521(RNUM), 63-3522(RNUM), 63-3523 (RNUM), 63-3524(RNUM), 63-3525(RNUM), 63-3526(RNUM), 63-3527(RNUM), 63-3528(RNUM), 63-3529(RNUM), 63-3530(RNUM), 63-3531(RNUM), 63-3532(RNUM), 63-3533(RNUM), 63-3534(RNUM), 63-3535(RNUM), 63-3536(RNUM), 63-3537(RNUM), 63-3538 (RNUM), 63-3539(RNUM), 63-3540(RNUM), 94-110(DIL), 94-111(DIL), 94-112(DIL), 94-113(RNUM), 94-114(RNUM), 94-115(RNUM), 94-116(RNUM), 94-117(RNUM), 94-118(RNUM), 94-119(RNUM), 94-120(RNUM), 94-121(RNUM), 94-122(RNUM), 94-123(RNUM), 94-124(RNUM), 94-125(RNUM), 94-126(RNUM), 94-127(RNUM), 94-128(RNUM), 94-129(RNUM), 94-130(RNUM), 94-131(RNUM),

94-132(RNUM), 94-133(RNUM), 94-134(RNUM), 94-135(RNUM), 94-218(DIL), 94-834(RNUM), 94-835(RNUM), 94-836(RNUM), 94-1130 (RNUM), 94-1131(RNUM), 94-1132(RNUM), 94-1386(RNUM), 94-1387(RNUM), 94-1388(RNUM), 94-1389(RNUM), 94-1390(RNUM), 94-1391(WUC), 94-1392(WUC), 94-1393(WUC), 94-1394(RNUM), 94-1395(RNUM), 94-1396(RNUM), 94-1397(RNUM), 94-1398(RNUM), 94-1399(RNUM), 94-1400(WUC), 94-1401(RNUM), 94-1402(RNUM), 94-1403(WUC), 94-1404(WUC), 94-1405(WUC), 94-1406(WUC), 94-1407(WUC), 94-1408(WUC), 94-1409(WUC), 94-1410(RNUM), 94-1411(RNUM), 94-1412(RNUM), 94-1413(RNUM), 94-1414(WUC), 94-1415(WUC), 94-1593(RNUM), 94-1594(RNUM),

Stock Water-Beneficial Use Amount: Unevaluated Group Total: 819 Prd of Use: 05/01-10/31
Comments: Quitchumpah Allotment

Wildlife: 1270 deer & 115 elk Prd of Use: 01/01-12/31
Acre Feet Contributed by this Right for this Use: Unevaluated
Comments: Quitchumpah Allotment

Water Use Group Number: 617789
Water Rights Appurtenant to the following use(s): 63-3361(RNUM), 63-3362(RNUM), 63-3363(RNUM), 63-3364(RNUM), 63-3365(RNUM), 63-3366(RNUM), 63-3367(RNUM), 63-3368(RNUM), 63-3369(RNUM), 63-3370(RNUM), 63-3371(RNUM), 63-3372(RNUM), 63-3373 (RNUM), 63-3374(RNUM), 63-3375(RNUM), 63-3376(RNUM), 63-3377(RNUM), 63-3378(RNUM), 63-3379(RNUM), 63-3380(RNUM), 63-3381(RNUM), 63-3382(RNUM), 63-3383(RNUM), 63-3384(RNUM), 63-3385(RNUM), 63-3386(RNUM), 63-3387(RNUM), 63-3388 (RNUM), 63-3389(DIL), 63-3390(RNUM), 63-3391(RNUM), 63-3392(RNUM), 63-3393(RNUM), 63-3394(RNUM), 63-3395(DIL), 63-3396 (RNUM), 63-3397(RNUM), 63-3398(RNUM), 63-3399(RNUM), 63-3400(RNUM), 63-3401(RNUM), 63-3402(RNUM), 63-3403(RNUM), 63-3404(RNUM), 63-3405(RNUM), 63-3406(RNUM), 63-3407(RNUM), 63-3408(RNUM), 63-3409(RNUM), 63-3410(RNUM), 63-3494 (RNUM), 63-3495(RNUM), 63-3496(RNUM), 63-3497(RNUM), 63-3498(RNUM), 63-3499(RNUM), 63-3500(RNUM), 63-3501(RNUM), 63-3502(RNUM), 63-3503(RNUM), 63-3504(RNUM), 63-3505(RNUM), 63-3506(RNUM), 63-3507(RNUM), 63-3508(RNUM), 63-3509 (RNUM), 63-3510(RNUM), 63-3511(RNUM), 63-3512(RNUM), 63-3513(RNUM), 63-3514(RNUM), 63-3515(RNUM), 63-3516(RNUM), 63-3517(RNUM), 63-3518(RNUM), 63-3519(RNUM), 63-3520(RNUM), 63-3521(RNUM), 63-3522(RNUM), 63-3523(RNUM), 63-3524 (RNUM), 63-3525(RNUM), 63-3526(RNUM), 63-3527(RNUM), 63-3528(RNUM), 63-3529(RNUM), 63-3530(RNUM), 63-3531(RNUM), 63-3532(RNUM), 63-3533(RNUM), 63-3534(RNUM), 63-3535(RNUM), 63-3536(RNUM), 63-3537(RNUM), 63-3538(RNUM), 63-3539 (RNUM), 63-3540(RNUM), 94-110(DIL), 94-111(DIL), 94-112(DIL), 94-113(RNUM), 94-114(RNUM), 94-115(RNUM), 94-116(RNUM), 94-117(RNUM), 94-118(RNUM), 94-119(RNUM), 94-120(RNUM), 94-121(RNUM), 94-122(RNUM), 94-123(RNUM), 94-124(RNUM), 94-125(RNUM), 94-126(RNUM), 94-127(RNUM), 94-128(RNUM), 94-129(RNUM), 94-130(RNUM), 94-131(RNUM), 94-132(RNUM), 94-133(RNUM), 94-134(RNUM), 94-135(RNUM), 94-218(DIL), 94-834(RNUM), 94-835(RNUM), 94-836(RNUM), 94-1130(RNUM), 94-1131 (RNUM), 94-1132(RNUM), 94-1386(RNUM), 94-1387(RNUM), 94-1388(RNUM), 94-1389(RNUM), 94-1390(RNUM), 94-1391(WUC), 94-1392(WUC), 94-1393(WUC), 94-1394(RNUM), 94-1395(RNUM), 94-1396(RNUM), 94-1397(RNUM), 94-1398(RNUM), 94-1399(RNUM), 94-1400(WUC), 94-1401(RNUM), 94-1402(RNUM), 94-1403(WUC), 94-1404(WUC), 94-1405(WUC), 94-1406(WUC), 94-1407(WUC), 94-1408(WUC), 94-1409(WUC), 94-1410(RNUM), 94-1411(RNUM), 94-1412(RNUM), 94-1413(RNUM), 94-1414(WUC), 94-1415(WUC), 94-1593(RNUM), 94-1594(RNUM),

Stock Water-Beneficial Use Amount: 14 ELUs Group Total: 81 Prd of Use: 05/01-10/31
Comments: Quitchumpah Allotment

Place of Use Stock

	North West Quarter				North East Quarter				South West Quarter				South East Quarter			
	NW	NE	SW	SE	NW	NE	SW	SE	NW	NE	SW	SE	NW	NE	SW	SE
Sec 23 T 21S R 4E SLBM															X	

Use Totals - for 2 groups

Use Type	Sole Supply Total	Group Total
Stock Water:	Unevaluated ELUs	900 ELUs
Other:	Unevaluated acft	-

Other Comments

This water right has been renumbered to water right 94-112 as the approval of sub-basin change application a41960, December 5, 2018.

Services Agencies

Search Utah.gov

Water Right Details

Open Classic View

Water Right: 94-1391 Display/Refresh

Run Date: 6/24/2020 12:29:02 PM

Select Related Information

WARNING: Water Rights makes NO claims as to the accuracy of this data

Water Right: 94-1391 Application/Claim Number: Certificate Number:

Home Display
Scanned Documents
Print

View Map

Changes

a35187 (Filed: 12/31/2008) Withdrawn

Owners

Name: USA Forest Service
Address: 324 - 25th Street
Ogden UT 84401

Interest: 100%

Remarks:

General

Type of Right: Diligence Claim Source of Info.: Proposed Determination **Status: Water User's Claim**

Quantity of Water: 0.015 CFS

Source: Middle Mud Springs
County: Sevier
Common Description:

Proposed Determin. Book: 94-1 Map: * Publication Date:

Land Owned by Applicant: County Tax Id#:

Dates

View More

Filing:
Filed:
Priority: / /1879 Decree/Class:

Advertising:
Protest End Date: Protested: Not Protested Hearing Held:

Approval:
State Engineer Action: Action Date:

Certification:
Proof Due Date:
Certificate Date: Lapsed, Etc. Date: Lapsed Letter Date:

Points of Diversion View Map

Points of Spring

(1) N 1200 feet E 1700 feet from SW corner, Sec 35 T 21S R 4E SLBM

Diverting Works: Source:
Elevation: UTM: 462228.136, 4309789.673 (NAD83)
Stream Alteration Required:

Water Uses View Map View Use Data

Water Use Group Number: 425880

Water Rights Appurtenant to the following use(s): 63-2685(RNUM), 63-2710(RNUM), 63-2711(RNUM), 63-2725(RNUM), 63-2726(RNUM), 63-2742(RNUM), 63-2743(RNUM), 63-2772(RNUM), 63-2773(RNUM), 63-3361(RNUM), 63-3362(RNUM), 63-3363(RNUM), 63-3364 (RNUM), 63-3365(RNUM), 63-3366(RNUM), 63-3367(RNUM), 63-3368(RNUM), 63-3369(RNUM), 63-3370(RNUM), 63-3371(RNUM), 63-3372(RNUM), 63-3373(RNUM), 63-3374(RNUM), 63-3375(RNUM), 63-3376(RNUM), 63-3377(RNUM), 63-3378(RNUM), 63-3379 (RNUM), 63-3380(RNUM), 63-3381(RNUM), 63-3382(RNUM), 63-3383(RNUM), 63-3384(RNUM), 63-3385(RNUM), 63-3386(RNUM), 63-3387(RNUM), 63-3388(RNUM), 63-3389(DIL), 63-3390(RNUM), 63-3391(RNUM), 63-3392(RNUM), 63-3393(RNUM), 63-3394(RNUM), 63-3395(DIL), 63-3396(RNUM), 63-3397(RNUM), 63-3398(RNUM), 63-3399(RNUM), 63-3400(RNUM), 63-3401(RNUM), 63-3402(RNUM), 63-3403(RNUM), 63-3404(RNUM), 63-3405(RNUM), 63-3406(RNUM), 63-3407(RNUM), 63-3408(RNUM), 63-3409(RNUM), 63-3410 (RNUM), 63-3494(RNUM), 63-3495(RNUM), 63-3496(RNUM), 63-3497(RNUM), 63-3498(RNUM), 63-3499(RNUM), 63-3500(RNUM), 63-3501(RNUM), 63-3502(RNUM), 63-3503(RNUM), 63-3504(RNUM), 63-3505(RNUM), 63-3506(RNUM), 63-3507(RNUM), 63-3508 (RNUM), 63-3509(RNUM), 63-3510(RNUM), 63-3511(RNUM), 63-3512(RNUM), 63-3513(RNUM), 63-3514(RNUM), 63-3515(RNUM), 63-3516(RNUM), 63-3517(RNUM), 63-3518(RNUM), 63-3519(RNUM), 63-3520(RNUM), 63-3521(RNUM), 63-3522(RNUM), 63-3523 (RNUM), 63-3524(RNUM), 63-3525(RNUM), 63-3526(RNUM), 63-3527(RNUM), 63-3528(RNUM), 63-3529(RNUM), 63-3530(RNUM), 63-3531(RNUM), 63-3532(RNUM), 63-3533(RNUM), 63-3534(RNUM), 63-3535(RNUM), 63-3536(RNUM), 63-3537(RNUM), 63-3538 (RNUM), 63-3539(RNUM), 63-3540(RNUM), 94-110(DIL), 94-111(DIL), 94-112(DIL), 94-113(RNUM), 94-114(RNUM), 94-115(RNUM), 94-116(RNUM), 94-117(RNUM), 94-118(RNUM), 94-119(RNUM), 94-120(RNUM), 94-121(RNUM), 94-122(RNUM), 94-123(RNUM), 94-124(RNUM), 94-125(RNUM), 94-126(RNUM), 94-127(RNUM), 94-128(RNUM), 94-129(RNUM), 94-130(RNUM), 94-131(RNUM), 94-132(RNUM), 94-133(RNUM), 94-134(RNUM), 94-135(RNUM), 94-218(DIL), 94-834(RNUM), 94-835(RNUM), 94-836(RNUM), 94-1130

(RNUM), 94-1131(RNUM), 94-1132(RNUM), 94-1386(RNUM), 94-1387(RNUM), 94-1388(RNUM), 94-1389(RNUM), 94-1390(RNUM), 94-1391(WUC), 94-1392(WUC), 94-1393(WUC), 94-1394(RNUM), 94-1395(RNUM), 94-1396(RNUM), 94-1397(RNUM), 94-1398(RNUM), 94-1399(RNUM), 94-1400(WUC), 94-1401(RNUM), 94-1402(RNUM), 94-1403(WUC), 94-1404(WUC), 94-1405(WUC), 94-1406(WUC), 94-1407(WUC), 94-1408(WUC), 94-1409(WUC), 94-1410(RNUM), 94-1411(RNUM), 94-1412(RNUM), 94-1413(RNUM), 94-1414(WUC), 94-1415(WUC), 94-1593(RNUM), 94-1594(RNUM),

Stock Water-Beneficial Use Amount: Unevaluated Group Total: 819 Prd of Use: 05/01-10/31
Comments: Quitchumpah Allotment

Wildlife: 1270 deer & 115 elk Prd of Use: 01/01-12/31
Acre Feet Contributed by this Right for this Use: Unevaluated
Comments: Quitchumpah Allotment

Water Use Group Number: 617789
Water Rights Appurtenant to the following use(s): 63-3361(RNUM), 63-3362(RNUM), 63-3363(RNUM), 63-3364(RNUM), 63-3365(RNUM), 63-3366(RNUM), 63-3367(RNUM), 63-3368(RNUM), 63-3369(RNUM), 63-3370(RNUM), 63-3371(RNUM), 63-3372(RNUM), 63-3373 (RNUM), 63-3374(RNUM), 63-3375(RNUM), 63-3376(RNUM), 63-3377(RNUM), 63-3378(RNUM), 63-3379(RNUM), 63-3380(RNUM), 63-3381(RNUM), 63-3382(RNUM), 63-3383(RNUM), 63-3384(RNUM), 63-3385(RNUM), 63-3386(RNUM), 63-3387(RNUM), 63-3388 (RNUM), 63-3389(DIL), 63-3390(RNUM), 63-3391(RNUM), 63-3392(RNUM), 63-3393(RNUM), 63-3394(RNUM), 63-3395(DIL), 63-3396 (RNUM), 63-3397(RNUM), 63-3398(RNUM), 63-3399(RNUM), 63-3400(RNUM), 63-3401(RNUM), 63-3402(RNUM), 63-3403(RNUM), 63-3404(RNUM), 63-3405(RNUM), 63-3406(RNUM), 63-3407(RNUM), 63-3408(RNUM), 63-3409(RNUM), 63-3410(RNUM), 63-3494 (RNUM), 63-3495(RNUM), 63-3496(RNUM), 63-3497(RNUM), 63-3498(RNUM), 63-3499(RNUM), 63-3500(RNUM), 63-3501(RNUM), 63-3502(RNUM), 63-3503(RNUM), 63-3504(RNUM), 63-3505(RNUM), 63-3506(RNUM), 63-3507(RNUM), 63-3508(RNUM), 63-3509 (RNUM), 63-3510(RNUM), 63-3511(RNUM), 63-3512(RNUM), 63-3513(RNUM), 63-3514(RNUM), 63-3515(RNUM), 63-3516(RNUM), 63-3517(RNUM), 63-3518(RNUM), 63-3519(RNUM), 63-3520(RNUM), 63-3521(RNUM), 63-3522(RNUM), 63-3523(RNUM), 63-3524 (RNUM), 63-3525(RNUM), 63-3526(RNUM), 63-3527(RNUM), 63-3528(RNUM), 63-3529(RNUM), 63-3530(RNUM), 63-3531(RNUM), 63-3532(RNUM), 63-3533(RNUM), 63-3534(RNUM), 63-3535(RNUM), 63-3536(RNUM), 63-3537(RNUM), 63-3538(RNUM), 63-3539 (RNUM), 63-3540(RNUM), 94-110(DIL), 94-111(DIL), 94-112(DIL), 94-113(RNUM), 94-114(RNUM), 94-115(RNUM), 94-116(RNUM), 94-117(RNUM), 94-118(RNUM), 94-119(RNUM), 94-120(RNUM), 94-121(RNUM), 94-122(RNUM), 94-123(RNUM), 94-124(RNUM), 94-125(RNUM), 94-126(RNUM), 94-127(RNUM), 94-128(RNUM), 94-129(RNUM), 94-130(RNUM), 94-131(RNUM), 94-132(RNUM), 94-133(RNUM), 94-134(RNUM), 94-135(RNUM), 94-218(DIL), 94-834(RNUM), 94-835(RNUM), 94-836(RNUM), 94-1130(RNUM), 94-1131 (RNUM), 94-1132(RNUM), 94-1386(RNUM), 94-1387(RNUM), 94-1388(RNUM), 94-1389(RNUM), 94-1390(RNUM), 94-1391(WUC), 94-1392(WUC), 94-1393(WUC), 94-1394(RNUM), 94-1395(RNUM), 94-1396(RNUM), 94-1397(RNUM), 94-1398(RNUM), 94-1399(RNUM), 94-1400(WUC), 94-1401(RNUM), 94-1402(RNUM), 94-1403(WUC), 94-1404(WUC), 94-1405(WUC), 94-1406(WUC), 94-1407(WUC), 94-1408(WUC), 94-1409(WUC), 94-1410(RNUM), 94-1411(RNUM), 94-1412(RNUM), 94-1413(RNUM), 94-1414(WUC), 94-1415(WUC), 94-1593(RNUM), 94-1594(RNUM),

Stock Water-Beneficial Use Amount: 14 ELUs Group Total: 81 Prd of Use: 05/01-10/31
Comments: Quitchumpah Allotment

Place of Use Stock

	North West Quarter				North East Quarter				South West Quarter				South East Quarter			
	NW	NE	SW	SE	NW	NE	SW	SE	NW	NE	SW	SE	NW	NE	SW	SE
Sec 35 T 21S R 4E SLBM												X				

Use Totals - for 2 groups

Use Type	Sole Supply Total	Group Total
Stock Water:	Unevaluated ELUs	900 ELUs
Other:	Unevaluated acft	-

Services Agencies

Search Utah.gov

Water Right Details

Open Classic View

Water Right: 94-1392 Display/Refresh

Run Date: 6/18/2020 7:09:22 AM

Select Related Information

WARNING: Water Rights makes NO claims as to the accuracy of this data.

Water Right: 94-1392 Application/Claim Number: Certificate Number:

Home Display
Scanned Documents
Print

View Map

Changes

a35187 (Filed: 12/31/2008) Withdrawn

Owners

Name: USA Forest Service
Address: 324 - 25th Street
Ogden UT 84401

Interest: 100%

Remarks:

General

Type of Right: Diligence Claim Source of Info.: Proposed Determination **Status: Water User's Claim**

Quantity of Water:

Source: Boundary Creek
County: Sevier
Common Description:

Proposed Determin. Book: 94-1 Map: * Publication Date:

Land Owned by Applicant: County Tax Id#:

Dates

View More

Filing:
Filed:
Priority: / /1879 Decree/Class:

Advertising:
Protest End Date: Protested: Not Protested Hearing Held:

Approval:
State Engineer Action: Action Date:

Certification:
Proof Due Date:
Certificate Date: Lapsed, Etc. Date: Lapsed Letter Date:

Points of Diversion View Map

Stream Alteration Required:

Points of Diversion - Point to Point

(1) Stream from a point at S 200 feet E 1100 feet from NW corner, Sec 14 T 21S R 4E SLBM
to a point at S 2200 feet W 1050 feet from NE corner, Sec 13 T 21S R 4E SLBM
Comment: Administratively updated by State Engineer.

Water Uses View Map View Use Data

Water Use Group Number: 425880

Water Rights Appurtenant to the following use(s): 63-2685(RNUM), 63-2710(RNUM), 63-2711(RNUM), 63-2725(RNUM), 63-2726(RNUM), 63-2742(RNUM), 63-2743(RNUM), 63-2772(RNUM), 63-2773(RNUM), 63-3361(RNUM), 63-3362(RNUM), 63-3363(RNUM), 63-3364 (RNUM), 63-3365(RNUM), 63-3366(RNUM), 63-3367(RNUM), 63-3368(RNUM), 63-3369(RNUM), 63-3370(RNUM), 63-3371(RNUM), 63-3372(RNUM), 63-3373(RNUM), 63-3374(RNUM), 63-3375(RNUM), 63-3376(RNUM), 63-3377(RNUM), 63-3378(RNUM), 63-3379 (RNUM), 63-3380(RNUM), 63-3381(RNUM), 63-3382(RNUM), 63-3383(RNUM), 63-3384(RNUM), 63-3385(RNUM), 63-3386(RNUM), 63-3387(RNUM), 63-3388(RNUM), 63-3389(DIL), 63-3390(RNUM), 63-3391(RNUM), 63-3392(RNUM), 63-3393(RNUM), 63-3394(RNUM), 63-3395(DIL), 63-3396(RNUM), 63-3397(RNUM), 63-3398(RNUM), 63-3399(RNUM), 63-3400(RNUM), 63-3401(RNUM), 63-3402(RNUM), 63-3403(RNUM), 63-3404(RNUM), 63-3405(RNUM), 63-3406(RNUM), 63-3407(RNUM), 63-3408(RNUM), 63-3409(RNUM), 63-3410 (RNUM), 63-3494(RNUM), 63-3495(RNUM), 63-3496(RNUM), 63-3497(RNUM), 63-3498(RNUM), 63-3499(RNUM), 63-3500(RNUM), 63-3501(RNUM), 63-3502(RNUM), 63-3503(RNUM), 63-3504(RNUM), 63-3505(RNUM), 63-3506(RNUM), 63-3507(RNUM), 63-3508 (RNUM), 63-3509(RNUM), 63-3510(RNUM), 63-3511(RNUM), 63-3512(RNUM), 63-3513(RNUM), 63-3514(RNUM), 63-3515(RNUM), 63-3516(RNUM), 63-3517(RNUM), 63-3518(RNUM), 63-3519(RNUM), 63-3520(RNUM), 63-3521(RNUM), 63-3522(RNUM), 63-3523 (RNUM), 63-3524(RNUM), 63-3525(RNUM), 63-3526(RNUM), 63-3527(RNUM), 63-3528(RNUM), 63-3529(RNUM), 63-3530(RNUM), 63-3531(RNUM), 63-3532(RNUM), 63-3533(RNUM), 63-3534(RNUM), 63-3535(RNUM), 63-3536(RNUM), 63-3537(RNUM), 63-3538 (RNUM), 63-3539(RNUM), 63-3540(RNUM), 94-110(DIL), 94-111(DIL), 94-112(DIL), 94-113(RNUM), 94-114(RNUM), 94-115(RNUM), 94-116(RNUM), 94-117(RNUM), 94-118(RNUM), 94-119(RNUM), 94-120(RNUM), 94-121(RNUM), 94-122(RNUM), 94-123(RNUM), 94-124(RNUM), 94-125(RNUM), 94-126(RNUM), 94-127(RNUM), 94-128(RNUM), 94-129(RNUM), 94-130(RNUM), 94-131(RNUM), 94-132(RNUM), 94-133(RNUM), 94-134(RNUM), 94-135(RNUM), 94-218(DIL), 94-834(RNUM), 94-835(RNUM), 94-836(RNUM), 94-1130 (RNUM), 94-1131(RNUM), 94-1132(RNUM), 94-1386(RNUM), 94-1387(RNUM), 94-1388(RNUM), 94-1389(RNUM), 94-1390(RNUM),

94-1391(WUC), 94-1392(WUC), 94-1393(WUC), 94-1394(RNUM), 94-1395(RNUM), 94-1396(RNUM), 94-1397(RNUM), 94-1398(RNUM), 94-1399(RNUM), 94-1400(WUC), 94-1401(RNUM), 94-1402(RNUM), 94-1403(WUC), 94-1404(WUC), 94-1405(WUC), 94-1406(WUC), 94-1407(WUC), 94-1408(WUC), 94-1409(WUC), 94-1410(RNUM), 94-1411(RNUM), 94-1412(RNUM), 94-1413(RNUM), 94-1414(WUC), 94-1415(WUC), 94-1593(RNUM), 94-1594(RNUM).

Stock Water-Beneficial Use Amount: Unevaluated Group Total: 819 Prd of Use: 05/01-10/31
Comments: Quitchumpah Allotment

Wildlife: 1270 deer & 115 elk Prd of Use: 01/01-12/31
Acre Feet Contributed by this Right for this Use: Unevaluated
Comments: Quitchumpah Allotment

Water Use Group Number: 617789
Water Rights Appurtenant to the following use(s): 63-3361(RNUM), 63-3362(RNUM), 63-3363(RNUM), 63-3364(RNUM), 63-3365(RNUM), 63-3366(RNUM), 63-3367(RNUM), 63-3368(RNUM), 63-3369(RNUM), 63-3370(RNUM), 63-3371(RNUM), 63-3372(RNUM), 63-3373 (RNUM), 63-3374(RNUM), 63-3375(RNUM), 63-3376(RNUM), 63-3377(RNUM), 63-3378(RNUM), 63-3379(RNUM), 63-3380(RNUM), 63-3381(RNUM), 63-3382(RNUM), 63-3383(RNUM), 63-3384(RNUM), 63-3385(RNUM), 63-3386(RNUM), 63-3387(RNUM), 63-3388 (RNUM), 63-3389(DIL), 63-3390(RNUM), 63-3391(RNUM), 63-3392(RNUM), 63-3393(RNUM), 63-3394(RNUM), 63-3395(DIL), 63-3396 (RNUM), 63-3397(RNUM), 63-3398(RNUM), 63-3399(RNUM), 63-3400(RNUM), 63-3401(RNUM), 63-3402(RNUM), 63-3403(RNUM), 63-3404(RNUM), 63-3405(RNUM), 63-3406(RNUM), 63-3407(RNUM), 63-3408(RNUM), 63-3409(RNUM), 63-3410(RNUM), 63-3494 (RNUM), 63-3495(RNUM), 63-3496(RNUM), 63-3497(RNUM), 63-3498(RNUM), 63-3499(RNUM), 63-3500(RNUM), 63-3501(RNUM), 63-3502(RNUM), 63-3503(RNUM), 63-3504(RNUM), 63-3505(RNUM), 63-3506(RNUM), 63-3507(RNUM), 63-3508(RNUM), 63-3509 (RNUM), 63-3510(RNUM), 63-3511(RNUM), 63-3512(RNUM), 63-3513(RNUM), 63-3514(RNUM), 63-3515(RNUM), 63-3516(RNUM), 63-3517(RNUM), 63-3518(RNUM), 63-3519(RNUM), 63-3520(RNUM), 63-3521(RNUM), 63-3522(RNUM), 63-3523(RNUM), 63-3524 (RNUM), 63-3525(RNUM), 63-3526(RNUM), 63-3527(RNUM), 63-3528(RNUM), 63-3529(RNUM), 63-3530(RNUM), 63-3531(RNUM), 63-3532(RNUM), 63-3533(RNUM), 63-3534(RNUM), 63-3535(RNUM), 63-3536(RNUM), 63-3537(RNUM), 63-3538(RNUM), 63-3539 (RNUM), 63-3540(RNUM), 94-110(DIL), 94-111(DIL), 94-112(DIL), 94-113(RNUM), 94-114(RNUM), 94-115(RNUM), 94-116(RNUM), 94-117(RNUM), 94-118(RNUM), 94-119(RNUM), 94-120(RNUM), 94-121(RNUM), 94-122(RNUM), 94-123(RNUM), 94-124(RNUM), 94-125(RNUM), 94-126(RNUM), 94-127(RNUM), 94-128(RNUM), 94-129(RNUM), 94-130(RNUM), 94-131(RNUM), 94-132(RNUM), 94-133(RNUM), 94-134(RNUM), 94-135(RNUM), 94-218(DIL), 94-834(RNUM), 94-835(RNUM), 94-836(RNUM), 94-1130(RNUM), 94-1131 (RNUM), 94-1132(RNUM), 94-1386(RNUM), 94-1387(RNUM), 94-1388(RNUM), 94-1389(RNUM), 94-1390(RNUM), 94-1391(WUC), 94-1392(WUC), 94-1393(WUC), 94-1394(RNUM), 94-1395(RNUM), 94-1396(RNUM), 94-1397(RNUM), 94-1398(RNUM), 94-1399(RNUM), 94-1400(WUC), 94-1401(RNUM), 94-1402(RNUM), 94-1403(WUC), 94-1404(WUC), 94-1405(WUC), 94-1406(WUC), 94-1407(WUC), 94-1408(WUC), 94-1409(WUC), 94-1410(RNUM), 94-1411(RNUM), 94-1412(RNUM), 94-1413(RNUM), 94-1414(WUC), 94-1415(WUC), 94-1593(RNUM), 94-1594(RNUM).

Stock Water-Beneficial Use Amount: 14 ELUs Group Total: 81 Prd of Use: 05/01-10/31
Comments: Quitchumpah Allotment

Place of Use Stock

	North West Quarter				North East Quarter				South West Quarter				South East Quarter			
	NW	NE	SW	SE	NW	NE	SW	SE	NW	NE	SW	SE	NW	NE	SW	SE
Sec 33 T 21S R 4E SLBM								X								
Sec 14 T 21S R 4E SLBM	X															

Use Totals - for 2 groups

Use Type	Sole Supply Total	Group Total
Stock Water:	Unevaluated ELUs	900 ELUs
Other:	Unevaluated acft	-

Services Agencies

Search Utah.gov

Water Right Details

Open Classic View

Water Right: 94-1393 Display Refresh

Run Date: 6/18/2020 7:09:40 AM

Select Related Information

WARNING: Water Rights makes NO claims as to the accuracy of this data.

Water Right: 94-1393 Application/Claim Number: Certificate Number:

Home Display
Scanned Documents
Print

View Map

Changes

a35187 (Filed: 12/31/2008) Withdrawn

Owners

Name: USA Forest Service
Address: 324 - 25th Street
Ogden UT 84401

Interest: 100%

Remarks:

General

Type of Right: Diligence Claim Source of Info.: Proposed Determination **Status: Water User's Claim**

Quantity of Water: 0.015 CFS

Source: Manti Boundary Spring #3
County: Sevier
Common Description:

Proposed Determin. Book: 94-1 Map: * Publication Date:

Land Owned by Applicant: County Tax Id#:

Dates

View More

Filing:
Filed:
Priority: / /1879 Decree/Class:

Advertising:
Protest End Date: Protested: Not Protested Hearing Held:

Approval:
State Engineer Action: Action Date:

Certification:
Proof Due Date:
Certificate Date: Lapsed, Etc. Date: Lapsed Letter Date:

Points of Diversion View Map

Points of Spring

(1) S 1900 feet E 2400 feet from NW corner, Sec 14 T 21S R 4E SLBM

Diverting Works: Source:
Elevation: UTM: 462484.518, 4315259.809 (NAD83)
Stream Alteration Required:

Water Uses View Map View Use Data

Water Use Group Number: 425880

Water Rights Appurtenant to the following use(s): 63-2685(RNUM), 63-2710(RNUM), 63-2711(RNUM), 63-2725(RNUM), 63-2726(RNUM), 63-2742(RNUM), 63-2743(RNUM), 63-2772(RNUM), 63-2773(RNUM), 63-3361(RNUM), 63-3362(RNUM), 63-3363(RNUM), 63-3364 (RNUM), 63-3365(RNUM), 63-3366(RNUM), 63-3367(RNUM), 63-3368(RNUM), 63-3369(RNUM), 63-3370(RNUM), 63-3371(RNUM), 63-3372(RNUM), 63-3373(RNUM), 63-3374(RNUM), 63-3375(RNUM), 63-3376(RNUM), 63-3377(RNUM), 63-3378(RNUM), 63-3379 (RNUM), 63-3380(RNUM), 63-3381(RNUM), 63-3382(RNUM), 63-3383(RNUM), 63-3384(RNUM), 63-3385(RNUM), 63-3386(RNUM), 63-3387(RNUM), 63-3388(RNUM), 63-3389(DIL), 63-3390(RNUM), 63-3391(RNUM), 63-3392(RNUM), 63-3393(RNUM), 63-3394(RNUM), 63-3395(DIL), 63-3396(RNUM), 63-3397(RNUM), 63-3398(RNUM), 63-3399(RNUM), 63-3400(RNUM), 63-3401(RNUM), 63-3402(RNUM), 63-3403(RNUM), 63-3404(RNUM), 63-3405(RNUM), 63-3406(RNUM), 63-3407(RNUM), 63-3408(RNUM), 63-3409(RNUM), 63-3410 (RNUM), 63-3494(RNUM), 63-3495(RNUM), 63-3496(RNUM), 63-3497(RNUM), 63-3498(RNUM), 63-3499(RNUM), 63-3500(RNUM), 63-3501(RNUM), 63-3502(RNUM), 63-3503(RNUM), 63-3504(RNUM), 63-3505(RNUM), 63-3506(RNUM), 63-3507(RNUM), 63-3508 (RNUM), 63-3509(RNUM), 63-3510(RNUM), 63-3511(RNUM), 63-3512(RNUM), 63-3513(RNUM), 63-3514(RNUM), 63-3515(RNUM), 63-3516(RNUM), 63-3517(RNUM), 63-3518(RNUM), 63-3519(RNUM), 63-3520(RNUM), 63-3521(RNUM), 63-3522(RNUM), 63-3523 (RNUM), 63-3524(RNUM), 63-3525(RNUM), 63-3526(RNUM), 63-3527(RNUM), 63-3528(RNUM), 63-3529(RNUM), 63-3530(RNUM), 63-3531(RNUM), 63-3532(RNUM), 63-3533(RNUM), 63-3534(RNUM), 63-3535(RNUM), 63-3536(RNUM), 63-3537(RNUM), 63-3538 (RNUM), 63-3539(RNUM), 63-3540(RNUM), 94-110(DIL), 94-111(DIL), 94-112(DIL), 94-113(RNUM), 94-114(RNUM), 94-115(RNUM), 94-116(RNUM), 94-117(RNUM), 94-118(RNUM), 94-119(RNUM), 94-120(RNUM), 94-121(RNUM), 94-122(RNUM), 94-123(RNUM), 94-124(RNUM), 94-125(RNUM), 94-126(RNUM), 94-127(RNUM), 94-128(RNUM), 94-129(RNUM), 94-130(RNUM), 94-131(RNUM), 94-132(RNUM), 94-133(RNUM), 94-134(RNUM), 94-135(RNUM), 94-219(DIL), 94-834(RNUM), 94-835(RNUM), 94-836(RNUM), 94-1130

(RNUM), 94-1131(RNUM), 94-1132(RNUM), 94-1386(RNUM), 94-1387(RNUM), 94-1388(RNUM), 94-1389(RNUM), 94-1390(RNUM), 94-1391(WUC), 94-1392(WUC), 94-1393(WUC), 94-1394(RNUM), 94-1395(RNUM), 94-1396(RNUM), 94-1397(RNUM), 94-1398(RNUM), 94-1399(RNUM), 94-1400(WUC), 94-1401(RNUM), 94-1402(RNUM), 94-1403(WUC), 94-1404(WUC), 94-1405(WUC), 94-1406(WUC), 94-1407(WUC), 94-1408(WUC), 94-1409(WUC), 94-1410(RNUM), 94-1411(RNUM), 94-1412(RNUM), 94-1413(RNUM), 94-1414(WUC), 94-1415(WUC), 94-1593(RNUM), 94-1594(RNUM),

Stock Water-Beneficial Use Amount: Unevaluated Group Total: 819 Prd of Use: 05/01-10/31
Comments: Quitchumpah Allotment

Wildlife: 1270 deer & 115 elk Prd of Use: 01/01-12/31
Acre Feet Contributed by this Right for this Use: Unevaluated
Comments: Quitchumpah Allotment

Water Use Group Number: 617789
Water Rights Appurtenant to the following use(s): 63-3361(RNUM), 63-3362(RNUM), 63-3363(RNUM), 63-3364(RNUM), 63-3365(RNUM), 63-3366(RNUM), 63-3367(RNUM), 63-3368(RNUM), 63-3369(RNUM), 63-3370(RNUM), 63-3371(RNUM), 63-3372(RNUM), 63-3373 (RNUM), 63-3374(RNUM), 63-3375(RNUM), 63-3376(RNUM), 63-3377(RNUM), 63-3378(RNUM), 63-3379(RNUM), 63-3380(RNUM), 63-3381(RNUM), 63-3382(RNUM), 63-3383(RNUM), 63-3384(RNUM), 63-3385(RNUM), 63-3386(RNUM), 63-3387(RNUM), 63-3388 (RNUM), 63-3389(DIL), 63-3390(RNUM), 63-3391(RNUM), 63-3392(RNUM), 63-3393(RNUM), 63-3394(RNUM), 63-3395(DIL), 63-3396 (RNUM), 63-3397(RNUM), 63-3398(RNUM), 63-3399(RNUM), 63-3400(RNUM), 63-3401(RNUM), 63-3402(RNUM), 63-3403(RNUM), 63-3404(RNUM), 63-3405(RNUM), 63-3406(RNUM), 63-3407(RNUM), 63-3408(RNUM), 63-3409(RNUM), 63-3410(RNUM), 63-3494 (RNUM), 63-3495(RNUM), 63-3496(RNUM), 63-3497(RNUM), 63-3498(RNUM), 63-3499(RNUM), 63-3500(RNUM), 63-3501(RNUM), 63-3502(RNUM), 63-3503(RNUM), 63-3504(RNUM), 63-3505(RNUM), 63-3506(RNUM), 63-3507(RNUM), 63-3508(RNUM), 63-3509 (RNUM), 63-3510(RNUM), 63-3511(RNUM), 63-3512(RNUM), 63-3513(RNUM), 63-3514(RNUM), 63-3515(RNUM), 63-3516(RNUM), 63-3517(RNUM), 63-3518(RNUM), 63-3519(RNUM), 63-3520(RNUM), 63-3521(RNUM), 63-3522(RNUM), 63-3523(RNUM), 63-3524 (RNUM), 63-3525(RNUM), 63-3526(RNUM), 63-3527(RNUM), 63-3528(RNUM), 63-3529(RNUM), 63-3530(RNUM), 63-3531(RNUM), 63-3532(RNUM), 63-3533(RNUM), 63-3534(RNUM), 63-3535(RNUM), 63-3536(RNUM), 63-3537(RNUM), 63-3538(RNUM), 63-3539 (RNUM), 63-3540(RNUM), 94-110(DIL), 94-111(DIL), 94-112(DIL), 94-113(RNUM), 94-114(RNUM), 94-115(RNUM), 94-116(RNUM), 94-117(RNUM), 94-118(RNUM), 94-119(RNUM), 94-120(RNUM), 94-121(RNUM), 94-122(RNUM), 94-123(RNUM), 94-124(RNUM), 94-125(RNUM), 94-126(RNUM), 94-127(RNUM), 94-128(RNUM), 94-129(RNUM), 94-130(RNUM), 94-131(RNUM), 94-132(RNUM), 94-133(RNUM), 94-134(RNUM), 94-135(RNUM), 94-218(DIL), 94-834(RNUM), 94-835(RNUM), 94-836(RNUM), 94-1130(RNUM), 94-1131 (RNUM), 94-1132(RNUM), 94-1386(RNUM), 94-1387(RNUM), 94-1388(RNUM), 94-1389(RNUM), 94-1390(RNUM), 94-1391(WUC), 94-1392(WUC), 94-1393(WUC), 94-1394(RNUM), 94-1395(RNUM), 94-1396(RNUM), 94-1397(RNUM), 94-1398(RNUM), 94-1399(RNUM), 94-1400(WUC), 94-1401(RNUM), 94-1402(RNUM), 94-1403(WUC), 94-1404(WUC), 94-1405(WUC), 94-1406(WUC), 94-1407(WUC), 94-1408(WUC), 94-1409(WUC), 94-1410(RNUM), 94-1411(RNUM), 94-1412(RNUM), 94-1413(RNUM), 94-1414(WUC), 94-1415(WUC), 94-1593(RNUM), 94-1594(RNUM),

Stock Water-Beneficial Use Amount: 14 ELUs Group Total: 81 Prd of Use: 05/01-10/31
Comments: Quitchumpah Allotment

Place of Use Stock

	North West Quarter				North East Quarter				South West Quarter				South East Quarter			
	NW	NE	SW	SE	NW	NE	SW	SE	NW	NE	SW	SE	NW	NE	SW	SE
Sec 14 T 21S R 4E SLBM				X												

Use Totals - for 2 groups

Use Type	Sole Supply Total	Group Total
Stock Water:	Unevaluated ELUs	900 ELUs
Other:	Unevaluated acft	-

Services Agencies

Search Utah.gov

Water Right Details

Open Classic View

Water Right: 94-1394 Display/Refresh

Run Date: 6/18/2020 7:36:22 AM

Select Related Information

WARNING: Water Rights makes NO claims as to the accuracy of this data

Water Right: 94-1394 Application/Claim Number: Certificate Number:

Home Display
Scanned Documents
Print

View Map

Changes

a35187 (Filed: 12/31/2008) Withdrawn
a41960 (Filed: 08/31/2016) Approved

Owners

Name: USA Forest Service
Address: 324 - 25th Street
Ogden UT 84401

Interest: 100%

Remarks:

General

Type of Right: Diligence Claim Source of Info.: Proposed Determination **Status:** Renumbered

Quantity of Water:

Source: Unnamed Stream
County: Sevier
Common Description:

Proposed Determin. Book: 94-1 Map: * Publication Date:

Land Owned by Applicant: County Tax Id#:

Dates

View More

Filing:
Filed:
Priority: / /1879 Decree/Class:

Advertising:
Protest End Date: Protested: Not Protested Hearing Held:

Approval:
State Engineer Action: Action Date:

Certification:
Proof Due Date:
Certificate Date: Lapsed, Etc. Date: Lapsed Letter Date:

Points of Diversion View Map

Points of Diversion - Surface

(1) S 1750 feet W 50 feet from NE corner, Sec 24 T 21S R 4E SLBM

Diverting Works: Source:
Elevation: UTM: 464921.876, 4313678.588 (NAD83)
Stream Alteration Required:

Water Uses View Map View Use Data

Water Use Group Number: 425880

Water Rights Appurtenant to the following use(s): 63-2685(RNUM), 63-2710(RNUM), 63-2711(RNUM), 63-2725(RNUM), 63-2726(RNUM), 63-2742(RNUM), 63-2743(RNUM), 63-2772(RNUM), 63-2773(RNUM), 63-3361(RNUM), 63-3362(RNUM), 63-3363(RNUM), 63-3364 (RNUM), 63-3365(RNUM), 63-3366(RNUM), 63-3367(RNUM), 63-3368(RNUM), 63-3369(RNUM), 63-3370(RNUM), 63-3371(RNUM), 63-3372(RNUM), 63-3373(RNUM), 63-3374(RNUM), 63-3375(RNUM), 63-3376(RNUM), 63-3377(RNUM), 63-3378(RNUM), 63-3379 (RNUM), 63-3380(RNUM), 63-3381(RNUM), 63-3382(RNUM), 63-3383(RNUM), 63-3384(RNUM), 63-3385(RNUM), 63-3386(RNUM), 63-3387(RNUM), 63-3388(RNUM), 63-3389(DIL), 63-3390(RNUM), 63-3391(RNUM), 63-3392(RNUM), 63-3393(RNUM), 63-3394(RNUM), 63-3395(DIL), 63-3396(RNUM), 63-3397(RNUM), 63-3398(RNUM), 63-3399(RNUM), 63-3400(RNUM), 63-3401(RNUM), 63-3402(RNUM), 63-3403(RNUM), 63-3404(RNUM), 63-3405(RNUM), 63-3406(RNUM), 63-3407(RNUM), 63-3408(RNUM), 63-3409(RNUM), 63-3410 (RNUM), 63-3494(RNUM), 63-3495(RNUM), 63-3496(RNUM), 63-3497(RNUM), 63-3498(RNUM), 63-3499(RNUM), 63-3500(RNUM), 63-3501(RNUM), 63-3502(RNUM), 63-3503(RNUM), 63-3504(RNUM), 63-3505(RNUM), 63-3506(RNUM), 63-3507(RNUM), 63-3508 (RNUM), 63-3509(RNUM), 63-3510(RNUM), 63-3511(RNUM), 63-3512(RNUM), 63-3513(RNUM), 63-3514(RNUM), 63-3515(RNUM), 63-3516(RNUM), 63-3517(RNUM), 63-3518(RNUM), 63-3519(RNUM), 63-3520(RNUM), 63-3521(RNUM), 63-3522(RNUM), 63-3523 (RNUM), 63-3524(RNUM), 63-3525(RNUM), 63-3526(RNUM), 63-3527(RNUM), 63-3528(RNUM), 63-3529(RNUM), 63-3530(RNUM), 63-3531(RNUM), 63-3532(RNUM), 63-3533(RNUM), 63-3534(RNUM), 63-3535(RNUM), 63-3536(RNUM), 63-3537(RNUM), 63-3538 (RNUM), 63-3539(RNUM), 63-3540(RNUM), 94-110(DIL), 94-111(DIL), 94-112(DIL), 94-113(RNUM), 94-114(RNUM), 94-115(RNUM), 94-116(RNUM), 94-117(RNUM), 94-118(RNUM), 94-119(RNUM), 94-120(RNUM), 94-121(RNUM), 94-122(RNUM), 94-123(RNUM), 94-124(RNUM), 94-125(RNUM), 94-126(RNUM), 94-127(RNUM), 94-128(RNUM), 94-129(RNUM), 94-130(RNUM), 94-131(RNUM),

94-132(RNUM), 94-133(RNUM), 94-134(RNUM), 94-135(RNUM), 94-218(DIL), 94-834(RNUM), 94-835(RNUM), 94-836(RNUM), 94-1130 (RNUM), 94-1131(RNUM), 94-1132(RNUM), 94-1386(RNUM), 94-1387(RNUM), 94-1388(RNUM), 94-1389(RNUM), 94-1390(RNUM), 94-1391(WUC), 94-1392(WUC), 94-1393(WUC), 94-1394(RNUM), 94-1395(RNUM), 94-1396(RNUM), 94-1397(RNUM), 94-1398(RNUM), 94-1399(RNUM), 94-1400(WUC), 94-1401(RNUM), 94-1402(RNUM), 94-1403(WUC), 94-1404(WUC), 94-1405(WUC), 94-1406(WUC), 94-1407(WUC), 94-1408(WUC), 94-1409(WUC), 94-1410(RNUM), 94-1411(RNUM), 94-1412(RNUM), 94-1413(RNUM), 94-1414(WUC), 94-1415(WUC), 94-1593(RNUM), 94-1594(RNUM),

Stock Water-Beneficial Use Amount: Unevaluated Group Total: 819 Prd of Use: 05/01-10/31
Comments: Quitchumpah Allotment

Wildlife: 1270 deer & 115 elk Prd of Use: 01/01-12/31
Acre Feet Contributed by this Right for this Use: Unevaluated
Comments: Quitchumpah Allotment

Water Use Group Number: 617789
Water Rights Appurtenant to the following use(s): 63-3361(RNUM), 63-3362(RNUM), 63-3363(RNUM), 63-3364(RNUM), 63-3365(RNUM), 63-3366(RNUM), 63-3367(RNUM), 63-3368(RNUM), 63-3369(RNUM), 63-3370(RNUM), 63-3371(RNUM), 63-3372(RNUM), 63-3373 (RNUM), 63-3374(RNUM), 63-3375(RNUM), 63-3376(RNUM), 63-3377(RNUM), 63-3378(RNUM), 63-3379(RNUM), 63-3380(RNUM), 63-3381(RNUM), 63-3382(RNUM), 63-3383(RNUM), 63-3384(RNUM), 63-3385(RNUM), 63-3386(RNUM), 63-3387(RNUM), 63-3388 (RNUM), 63-3389(DIL), 63-3390(RNUM), 63-3391(RNUM), 63-3392(RNUM), 63-3393(RNUM), 63-3394(RNUM), 63-3395(DIL), 63-3396 (RNUM), 63-3397(RNUM), 63-3398(RNUM), 63-3399(RNUM), 63-3400(RNUM), 63-3401(RNUM), 63-3402(RNUM), 63-3403(RNUM), 63-3404(RNUM), 63-3405(RNUM), 63-3406(RNUM), 63-3407(RNUM), 63-3408(RNUM), 63-3409(RNUM), 63-3410(RNUM), 63-3494 (RNUM), 63-3495(RNUM), 63-3496(RNUM), 63-3497(RNUM), 63-3498(RNUM), 63-3499(RNUM), 63-3500(RNUM), 63-3501(RNUM), 63-3502(RNUM), 63-3503(RNUM), 63-3504(RNUM), 63-3505(RNUM), 63-3506(RNUM), 63-3507(RNUM), 63-3508(RNUM), 63-3509 (RNUM), 63-3510(RNUM), 63-3511(RNUM), 63-3512(RNUM), 63-3513(RNUM), 63-3514(RNUM), 63-3515(RNUM), 63-3516(RNUM), 63-3517(RNUM), 63-3518(RNUM), 63-3519(RNUM), 63-3520(RNUM), 63-3521(RNUM), 63-3522(RNUM), 63-3523(RNUM), 63-3524 (RNUM), 63-3525(RNUM), 63-3526(RNUM), 63-3527(RNUM), 63-3528(RNUM), 63-3529(RNUM), 63-3530(RNUM), 63-3531(RNUM), 63-3532(RNUM), 63-3533(RNUM), 63-3534(RNUM), 63-3535(RNUM), 63-3536(RNUM), 63-3537(RNUM), 63-3538(RNUM), 63-3539 (RNUM), 63-3540(RNUM), 94-110(DIL), 94-111(DIL), 94-112(DIL), 94-113(RNUM), 94-114(RNUM), 94-115(RNUM), 94-116(RNUM), 94-117(RNUM), 94-118(RNUM), 94-119(RNUM), 94-120(RNUM), 94-121(RNUM), 94-122(RNUM), 94-123(RNUM), 94-124(RNUM), 94-125(RNUM), 94-126(RNUM), 94-127(RNUM), 94-128(RNUM), 94-129(RNUM), 94-130(RNUM), 94-131(RNUM), 94-132(RNUM), 94-133(RNUM), 94-134(RNUM), 94-135(RNUM), 94-218(DIL), 94-834(RNUM), 94-835(RNUM), 94-836(RNUM), 94-1130(RNUM), 94-1131 (RNUM), 94-1132(RNUM), 94-1386(RNUM), 94-1387(RNUM), 94-1388(RNUM), 94-1389(RNUM), 94-1390(RNUM), 94-1391(WUC), 94-1392(WUC), 94-1393(WUC), 94-1394(RNUM), 94-1395(RNUM), 94-1396(RNUM), 94-1397(RNUM), 94-1398(RNUM), 94-1399(RNUM), 94-1400(WUC), 94-1401(RNUM), 94-1402(RNUM), 94-1403(WUC), 94-1404(WUC), 94-1405(WUC), 94-1406(WUC), 94-1407(WUC), 94-1408(WUC), 94-1409(WUC), 94-1410(RNUM), 94-1411(RNUM), 94-1412(RNUM), 94-1413(RNUM), 94-1414(WUC), 94-1415(WUC), 94-1593(RNUM), 94-1594(RNUM),

Stock Water-Beneficial Use Amount: 14 ELUs Group Total: 81 Prd of Use: 05/01-10/31
Comments: Quitchumpah Allotment

Place of Use Stock

	North West Quarter				North East Quarter				South West Quarter				South East Quarter			
	NW	NE	SW	SE	NW	NE	SW	SE	NW	NE	SW	SE	NW	NE	SW	SE
Sec 24 T 21S R 4E SLBM								X								

Use Totals - for 2 groups

Use Type	Sole Supply Total	Group Total
Stock Water:	Unevaluated ELUs	900 ELUs
Other:	Unevaluated acft	-

Other Comments

This water right has been renumbered to water right 94-112 as the approval of sub-basin change application a41960, December 5, 2018.

Reservoir

Reservoir/Storage Name: Middle Reservoir Dam Number:
Capacity: 0.2 acre-feet Area Inundated: 0 acres
Dam Height: 0 feet From: 01/01 to 12/31, inclusive

Area	North West Quarter				North East Quarter				South West Quarter				South East Quarter			
	NW	NE	SW	SE	NW	NE	SW	SE	NW	NE	SW	SE	NW	NE	SW	SE
Sec 24 T 21S R 4E SLBM								X								

Services Agencies

Search Utah gov

Water Right Details

Open Classic View

Water Right: 94-1396 Display/Refresh

Run Date: 6/18/2020 7:36:41 AM

Select Related Information

WARNING: Water Rights makes NO claims as to the accuracy of this data

Water Right: 94-1396 Application/Claim Number: Certificate Number:

Home Display
Scanned Documents
Print

View Map

Changes

a35187 (Filed: 12/31/2008) Withdrawn
a41960 (Filed: 08/31/2016) Approved

Owners

Name: USA Forest Service
Address: 324 - 25th Street
Ogden UT 84401

Interest: 100%

Remarks:

General

Type of Right: Diligence Claim Source of Info.: Proposed Determination **Status:** Renumbered

Quantity of Water:

Source: South Fork Quitchumpah Creek
County: Sevier
Common Description:

Proposed Determin. Book: 94-1 Map: * Publication Date:

Land Owned by Applicant: County Tax Id#:

Dates

View More

Filing:
Filed:
Priority: / /1879 Decree/Class:

Advertising:
Protest End Date: Protested: Not Protested Hearing Held:

Approval:
State Engineer Action: Action Date:

Certification:
Proof Due Date:
Certificate Date: Lapsed, Etc. Date: Lapsed Letter Date:

Points of Diversion View Map

Stream Alteration Required:

Points of Diversion - Point to Point

(1) Stream from a point at N 1750 feet E 2100 feet from SW corner, Sec 10 T 21S R 4E SLBM
to a point at N 1150 feet W 2280 feet from SE corner, Sec 24 T 21S R 4E SLBM
Comment: Administratively updated by State Engineer.

Water Uses View Map View Use Data

Water Use Group Number: 425880

Water Rights Appurtenant to the following use(s): 63-2685(RNUM), 63-2710(RNUM), 63-2711(RNUM), 63-2725(RNUM), 63-2726(RNUM), 63-2742(RNUM), 63-2743(RNUM), 63-2772(RNUM), 63-2773(RNUM), 63-3361(RNUM), 63-3362(RNUM), 63-3363(RNUM), 63-3364 (RNUM), 63-3365(RNUM), 63-3366(RNUM), 63-3367(RNUM), 63-3368(RNUM), 63-3369(RNUM), 63-3370(RNUM), 63-3371(RNUM), 63-3372(RNUM), 63-3373(RNUM), 63-3374(RNUM), 63-3375(RNUM), 63-3376(RNUM), 63-3377(RNUM), 63-3378(RNUM), 63-3379 (RNUM), 63-3380(RNUM), 63-3381(RNUM), 63-3382(RNUM), 63-3383(RNUM), 63-3384(RNUM), 63-3385(RNUM), 63-3386(RNUM), 63-3387(RNUM), 63-3388(RNUM), 63-3389(DIL), 63-3390(RNUM), 63-3391(RNUM), 63-3392(RNUM), 63-3393(RNUM), 63-3394(RNUM), 63-3395(DIL), 63-3396(RNUM), 63-3397(RNUM), 63-3398(RNUM), 63-3399(RNUM), 63-3400(RNUM), 63-3401(RNUM), 63-3402(RNUM), 63-3403(RNUM), 63-3404(RNUM), 63-3405(RNUM), 63-3406(RNUM), 63-3407(RNUM), 63-3408(RNUM), 63-3409(RNUM), 63-3410 (RNUM), 63-3494(RNUM), 63-3495(RNUM), 63-3496(RNUM), 63-3497(RNUM), 63-3498(RNUM), 63-3499(RNUM), 63-3500(RNUM), 63-3501(RNUM), 63-3502(RNUM), 63-3503(RNUM), 63-3504(RNUM), 63-3505(RNUM), 63-3506(RNUM), 63-3507(RNUM), 63-3508 (RNUM), 63-3509(RNUM), 63-3510(RNUM), 63-3511(RNUM), 63-3512(RNUM), 63-3513(RNUM), 63-3514(RNUM), 63-3515(RNUM), 63-3516(RNUM), 63-3517(RNUM), 63-3518(RNUM), 63-3519(RNUM), 63-3520(RNUM), 63-3521(RNUM), 63-3522(RNUM), 63-3523 (RNUM), 63-3524(RNUM), 63-3525(RNUM), 63-3526(RNUM), 63-3527(RNUM), 63-3528(RNUM), 63-3529(RNUM), 63-3530(RNUM), 63-3531(RNUM), 63-3532(RNUM), 63-3533(RNUM), 63-3534(RNUM), 63-3535(RNUM), 63-3536(RNUM), 63-3537(RNUM), 63-3538 (RNUM), 63-3539(RNUM), 63-3540(RNUM), 94-110(DIL), 94-111(DIL), 94-112(DIL), 94-113(RNUM), 94-114(RNUM), 94-115(RNUM), 94-116(RNUM), 94-117(RNUM), 94-118(RNUM), 94-119(RNUM), 94-120(RNUM), 94-121(RNUM), 94-122(RNUM), 94-123(RNUM), 94-124(RNUM), 94-125(RNUM), 94-126(RNUM), 94-127(RNUM), 94-128(RNUM), 94-129(RNUM), 94-130(RNUM), 94-131(RNUM), 94-132(RNUM), 94-133(RNUM), 94-134(RNUM), 94-135(RNUM), 94-218(DIL), 94-834(RNUM), 94-835(RNUM), 94-836(RNUM), 94-1130

(RNUM), 94-1131(RNUM), 94-1132(RNUM), 94-1386(RNUM), 94-1387(RNUM), 94-1388(RNUM), 94-1389(RNUM), 94-1390(RNUM), 94-1391(WUC), 94-1392(WUC), 94-1393(WUC), 94-1394(RNUM), 94-1395(RNUM), 94-1396(RNUM), 94-1397(RNUM), 94-1398(RNUM), 94-1399(RNUM), 94-1400(WUC), 94-1401(RNUM), 94-1402(RNUM), 94-1403(WUC), 94-1404(WUC), 94-1405(WUC), 94-1406(WUC), 94-1407(WUC), 94-1408(WUC), 94-1409(WUC), 94-1410(RNUM), 94-1411(RNUM), 94-1412(RNUM), 94-1413(RNUM), 94-1414(WUC), 94-1415(WUC), 94-1593(RNUM), 94-1594(RNUM).

Stock Water-Beneficial Use Amount: Unevaluated Group Total: 819 Prd of Use: 05/01-10/31
Comments: Quitchumpah Allotment

Wildlife: 1270 deer & 115 elk Prd of Use: 01/01-12/31
Acre Feet Contributed by this Right for this Use: Unevaluated
Comments: Quitchumpah Allotment

Water Use Group Number: 617789
Water Rights Appurtenant to the following use(s): 63-3361(RNUM), 63-3362(RNUM), 63-3363(RNUM), 63-3364(RNUM), 63-3365(RNUM), 63-3366(RNUM), 63-3367(RNUM), 63-3368(RNUM), 63-3369(RNUM), 63-3370(RNUM), 63-3371(RNUM), 63-3372(RNUM), 63-3373 (RNUM), 63-3374(RNUM), 63-3375(RNUM), 63-3376(RNUM), 63-3377(RNUM), 63-3378(RNUM), 63-3379(RNUM), 63-3380(RNUM), 63-3381(RNUM), 63-3382(RNUM), 63-3383(RNUM), 63-3384(RNUM), 63-3385(RNUM), 63-3386(RNUM), 63-3387(RNUM), 63-3388 (RNUM), 63-3389(DIL), 63-3390(RNUM), 63-3391(RNUM), 63-3392(RNUM), 63-3393(RNUM), 63-3394(RNUM), 63-3395(DIL), 63-3396 (RNUM), 63-3397(RNUM), 63-3398(RNUM), 63-3399(RNUM), 63-3400(RNUM), 63-3401(RNUM), 63-3402(RNUM), 63-3403(RNUM), 63-3404(RNUM), 63-3405(RNUM), 63-3406(RNUM), 63-3407(RNUM), 63-3408(RNUM), 63-3409(RNUM), 63-3410(RNUM), 63-3494 (RNUM), 63-3495(RNUM), 63-3496(RNUM), 63-3497(RNUM), 63-3498(RNUM), 63-3499(RNUM), 63-3500(RNUM), 63-3501(RNUM), 63-3502(RNUM), 63-3503(RNUM), 63-3504(RNUM), 63-3505(RNUM), 63-3506(RNUM), 63-3507(RNUM), 63-3508(RNUM), 63-3509 (RNUM), 63-3510(RNUM), 63-3511(RNUM), 63-3512(RNUM), 63-3513(RNUM), 63-3514(RNUM), 63-3515(RNUM), 63-3516(RNUM), 63-3517(RNUM), 63-3518(RNUM), 63-3519(RNUM), 63-3520(RNUM), 63-3521(RNUM), 63-3522(RNUM), 63-3523(RNUM), 63-3524 (RNUM), 63-3525(RNUM), 63-3526(RNUM), 63-3527(RNUM), 63-3528(RNUM), 63-3529(RNUM), 63-3530(RNUM), 63-3531(RNUM), 63-3532(RNUM), 63-3533(RNUM), 63-3534(RNUM), 63-3535(RNUM), 63-3536(RNUM), 63-3537(RNUM), 63-3538(RNUM), 63-3539 (RNUM), 63-3540(RNUM), 94-110(DIL), 94-111(DIL), 94-112(DIL), 94-113(RNUM), 94-114(RNUM), 94-115(RNUM), 94-116(RNUM), 94-117(RNUM), 94-118(RNUM), 94-119(RNUM), 94-120(RNUM), 94-121(RNUM), 94-122(RNUM), 94-123(RNUM), 94-124(RNUM), 94-125(RNUM), 94-126(RNUM), 94-127(RNUM), 94-128(RNUM), 94-129(RNUM), 94-130(RNUM), 94-131(RNUM), 94-132(RNUM), 94-133(RNUM), 94-134(RNUM), 94-135(RNUM), 94-218(DIL), 94-834(RNUM), 94-835(RNUM), 94-836(RNUM), 94-1130(RNUM), 94-1131 (RNUM), 94-1132(RNUM), 94-1386(RNUM), 94-1387(RNUM), 94-1388(RNUM), 94-1389(RNUM), 94-1390(RNUM), 94-1391(WUC), 94-1392(WUC), 94-1393(WUC), 94-1394(RNUM), 94-1395(RNUM), 94-1396(RNUM), 94-1397(RNUM), 94-1398(RNUM), 94-1399(RNUM), 94-1400(WUC), 94-1401(RNUM), 94-1402(RNUM), 94-1403(WUC), 94-1404(WUC), 94-1405(WUC), 94-1406(WUC), 94-1407(WUC), 94-1408(WUC), 94-1409(WUC), 94-1410(RNUM), 94-1411(RNUM), 94-1412(RNUM), 94-1413(RNUM), 94-1414(WUC), 94-1415(WUC), 94-1593(RNUM), 94-1594(RNUM).

Stock Water-Beneficial Use Amount: 14 ELUs Group Total: 81 Prd of Use: 05/01-10/31
Comments: Quitchumpah Allotment

Place of Use Stock

	North West Quarter				North East Quarter				South West Quarter				South East Quarter			
	NW	NE	SW	SE	NW	NE	SW	SE	NW	NE	SW	SE	NW	NE	SW	SE
Sec 10 T 21S R 4E SLBM										X						
Sec 24 T 21S R 4E SLBM															X	

Use Totals - for 2 groups

Use Type	Sole Supply Total	Group Total
Stock Water:	Unevaluated ELUs	900 ELUs
Other:	Unevaluated acft	-

Other Comments

This water right has been renumbered to water right 94-112 as the approval of sub-basin change application a41960, December 5, 2018.

Services Agencies

Search Utah.gov

Water Right Details

Open Classic View

Water Right: 94-1397 Display/Refresh

Run Date: 6/17/2020 6:03:14 AM

Select Related Information

WARNING: Water Rights makes NO claims as to the accuracy of this data.

Water Right: 94-1397 Application/Claim Number: Certificate Number:

Home Display
Scanned Documents
Print

View Map

Changes

a35187 (Filed: 12/31/2008) Withdrawn
a41960 (Filed: 08/31/2016) Approved

Owners

Name: USA Forest Service
Address: 324 - 25th Street
Ogden UT 84401

Interest: 100%

Remarks:

General

Type of Right: Diligence Claim Source of Info.: Proposed Determination **Status:** Renumbered

Quantity of Water: 0.015 CFS

Source: Manti Boundary Spring #4
County: Sevier
Common Description:
Proposed Determin. Book: 94-1 Map: * Publication Date:
Land Owned by Applicant: County Tax Id#:

Dates

View More

Filing:
Filed:
Priority: / /1879 Decree/Class:
Advertising:
Protest End Date: Protested: Not Protested Hearing Held:
Approval:
State Engineer Action: Action Date:
Certification:
Proof Due Date:
Certificate Date: Lapsed Etc. Date: Lapsed Letter Date:

Points of Diversion View Map

Points of Spring

(1) S 2150 feet W 100 feet from NE corner, Sec 14 T 21S R 4E SLBM

Diverting Works: Source:
Elevation: UTM: 463327.593, 4315181.641 (NAD83)
Stream Alteration Required:

Water Uses View Map View Use Data

Water Use Group Number: 425880

Water Rights Appurtenant to the following use(s): 63-2685(RNUM), 63-2710(RNUM), 63-2711(RNUM), 63-2725(RNUM), 63-2726(RNUM), 63-2742(RNUM), 63-2743(RNUM), 63-2772(RNUM), 63-2773(RNUM), 63-3361(RNUM), 63-3362(RNUM), 63-3363(RNUM), 63-3364 (RNUM), 63-3365(RNUM), 63-3366(RNUM), 63-3367(RNUM), 63-3368(RNUM), 63-3369(RNUM), 63-3370(RNUM), 63-3371(RNUM), 63-3372(RNUM), 63-3373(RNUM), 63-3374(RNUM), 63-3375(RNUM), 63-3376(RNUM), 63-3377(RNUM), 63-3378(RNUM), 63-3379 (RNUM), 63-3380(RNUM), 63-3381(RNUM), 63-3382(RNUM), 63-3383(RNUM), 63-3384(RNUM), 63-3385(RNUM), 63-3386(RNUM), 63-3387(RNUM), 63-3388(RNUM), 63-3389(DIL), 63-3390(RNUM), 63-3391(RNUM), 63-3392(RNUM), 63-3393(RNUM), 63-3394(RNUM), 63-3395(DIL), 63-3396(RNUM), 63-3397(RNUM), 63-3398(RNUM), 63-3399(RNUM), 63-3400(RNUM), 63-3401(RNUM), 63-3402(RNUM), 63-3403(RNUM), 63-3404(RNUM), 63-3405(RNUM), 63-3406(RNUM), 63-3407(RNUM), 63-3408(RNUM), 63-3409(RNUM), 63-3410 (RNUM), 63-3494(RNUM), 63-3495(RNUM), 63-3496(RNUM), 63-3497(RNUM), 63-3498(RNUM), 63-3499(RNUM), 63-3500(RNUM), 63-3501(RNUM), 63-3502(RNUM), 63-3503(RNUM), 63-3504(RNUM), 63-3505(RNUM), 63-3506(RNUM), 63-3507(RNUM), 63-3508 (RNUM), 63-3509(RNUM), 63-3510(RNUM), 63-3511(RNUM), 63-3512(RNUM), 63-3513(RNUM), 63-3514(RNUM), 63-3515(RNUM), 63-3516(RNUM), 63-3517(RNUM), 63-3518(RNUM), 63-3519(RNUM), 63-3520(RNUM), 63-3521(RNUM), 63-3522(RNUM), 63-3523 (RNUM), 63-3524(RNUM), 63-3525(RNUM), 63-3526(RNUM), 63-3527(RNUM), 63-3528(RNUM), 63-3529(RNUM), 63-3530(RNUM), 63-3531(RNUM), 63-3532(RNUM), 63-3533(RNUM), 63-3534(RNUM), 63-3535(RNUM), 63-3536(RNUM), 63-3537(RNUM), 63-3538 (RNUM), 63-3539(RNUM), 63-3540(RNUM), 94-110(DIL), 94-111(DIL), 94-112(DIL), 94-113(RNUM), 94-114(RNUM), 94-115(RNUM), 94-116(RNUM), 94-117(RNUM), 94-118(RNUM), 94-119(RNUM), 94-120(RNUM), 94-121(RNUM), 94-122(RNUM), 94-123(RNUM), 94-124(RNUM), 94-125(RNUM), 94-126(RNUM), 94-127(RNUM), 94-128(RNUM), 94-129(RNUM), 94-130(RNUM), 94-131(RNUM),

94-132(RNUM), 94-133(RNUM), 94-134(RNUM), 94-135(RNUM), 94-218(DIL), 94-834(RNUM), 94-835(RNUM), 94-836(RNUM), 94-1130 (RNUM), 94-1131(RNUM), 94-1132(RNUM), 94-1386(RNUM), 94-1387(RNUM), 94-1388(RNUM), 94-1389(RNUM), 94-1390(RNUM), 94-1391(WUC), 94-1392(WUC), 94-1393(WUC), 94-1394(RNUM), 94-1395(RNUM), 94-1396(RNUM), 94-1397(RNUM), 94-1398(RNUM), 94-1399(RNUM), 94-1400(WUC), 94-1401(RNUM), 94-1402(RNUM), 94-1403(WUC), 94-1404(WUC), 94-1405(WUC), 94-1406(WUC), 94-1407(WUC), 94-1408(WUC), 94-1409(WUC), 94-1410(RNUM), 94-1411(RNUM), 94-1412(RNUM), 94-1413(RNUM), 94-1414(WUC), 94-1415(WUC), 94-1593(RNUM), 94-1594(RNUM),

Stock Water-Beneficial Use Amount: Unevaluated Group Total: 819 Prd of Use: 05/01-10/31
Comments: Quitchumpah Allotment

Wildlife: 1270 deer & 115 elk Prd of Use: 01/01-12/31
Acre Feet Contributed by this Right for this Use: Unevaluated
Comments: Quitchumpah Allotment

Water Use Group Number: 617789
Water Rights Appurtenant to the following use(s): 63-3361(RNUM), 63-3362(RNUM), 63-3363(RNUM), 63-3364(RNUM), 63-3365(RNUM), 63-3366(RNUM), 63-3367(RNUM), 63-3368(RNUM), 63-3369(RNUM), 63-3370(RNUM), 63-3371(RNUM), 63-3372(RNUM), 63-3373 (RNUM), 63-3374(RNUM), 63-3375(RNUM), 63-3376(RNUM), 63-3377(RNUM), 63-3378(RNUM), 63-3379(RNUM), 63-3380(RNUM), 63-3381(RNUM), 63-3382(RNUM), 63-3383(RNUM), 63-3384(RNUM), 63-3385(RNUM), 63-3386(RNUM), 63-3387(RNUM), 63-3388 (RNUM), 63-3389(DIL), 63-3390(RNUM), 63-3391(RNUM), 63-3392(RNUM), 63-3393(RNUM), 63-3394(RNUM), 63-3395(DIL), 63-3396 (RNUM), 63-3397(RNUM), 63-3398(RNUM), 63-3399(RNUM), 63-3400(RNUM), 63-3401(RNUM), 63-3402(RNUM), 63-3403(RNUM), 63-3404(RNUM), 63-3405(RNUM), 63-3406(RNUM), 63-3407(RNUM), 63-3408(RNUM), 63-3409(RNUM), 63-3410(RNUM), 63-3494 (RNUM), 63-3495(RNUM), 63-3496(RNUM), 63-3497(RNUM), 63-3498(RNUM), 63-3499(RNUM), 63-3500(RNUM), 63-3501(RNUM), 63-3502(RNUM), 63-3503(RNUM), 63-3504(RNUM), 63-3505(RNUM), 63-3506(RNUM), 63-3507(RNUM), 63-3508(RNUM), 63-3509 (RNUM), 63-3510(RNUM), 63-3511(RNUM), 63-3512(RNUM), 63-3513(RNUM), 63-3514(RNUM), 63-3515(RNUM), 63-3516(RNUM), 63-3517(RNUM), 63-3518(RNUM), 63-3519(RNUM), 63-3520(RNUM), 63-3521(RNUM), 63-3522(RNUM), 63-3523(RNUM), 63-3524 (RNUM), 63-3525(RNUM), 63-3526(RNUM), 63-3527(RNUM), 63-3528(RNUM), 63-3529(RNUM), 63-3530(RNUM), 63-3531(RNUM), 63-3532(RNUM), 63-3533(RNUM), 63-3534(RNUM), 63-3535(RNUM), 63-3536(RNUM), 63-3537(RNUM), 63-3538(RNUM), 63-3539 (RNUM), 63-3540(RNUM), 94-110(DIL), 94-111(DIL), 94-112(DIL), 94-113(RNUM), 94-114(RNUM), 94-115(RNUM), 94-116(RNUM), 94-117(RNUM), 94-118(RNUM), 94-119(RNUM), 94-120(RNUM), 94-121(RNUM), 94-122(RNUM), 94-123(RNUM), 94-124(RNUM), 94-125(RNUM), 94-126(RNUM), 94-127(RNUM), 94-128(RNUM), 94-129(RNUM), 94-130(RNUM), 94-131(RNUM), 94-132(RNUM), 94-133(RNUM), 94-134(RNUM), 94-135(RNUM), 94-218(DIL), 94-834(RNUM), 94-835(RNUM), 94-836(RNUM), 94-1130(RNUM), 94-1131 (RNUM), 94-1132(RNUM), 94-1386(RNUM), 94-1387(RNUM), 94-1388(RNUM), 94-1389(RNUM), 94-1390(RNUM), 94-1391(WUC), 94-1392(WUC), 94-1393(WUC), 94-1394(RNUM), 94-1395(RNUM), 94-1396(RNUM), 94-1397(RNUM), 94-1398(RNUM), 94-1399(RNUM), 94-1400(WUC), 94-1401(RNUM), 94-1402(RNUM), 94-1403(WUC), 94-1404(WUC), 94-1405(WUC), 94-1406(WUC), 94-1407(WUC), 94-1408(WUC), 94-1409(WUC), 94-1410(RNUM), 94-1411(RNUM), 94-1412(RNUM), 94-1413(RNUM), 94-1414(WUC), 94-1415(WUC), 94-1593(RNUM), 94-1594(RNUM),

Stock Water-Beneficial Use Amount: 14 ELUs Group Total: 81 Prd of Use: 05/01-10/31
Comments: Quitchumpah Allotment

Place of Use Stock

	North West Quarter				North East Quarter				South West Quarter				South East Quarter			
	NW	NE	SW	SE	NW	NE	SW	SE	NW	NE	SW	SE	NW	NE	SW	SE
Sec 14 T 21S R 4E SLBM								X								

Use Totals - for 2 groups

Use Type	Sole Supply Total	Group Total
Stock Water:	Unevaluated ELUs	900 ELUs
Other:	Unevaluated acft	-

Other Comments

This water right has been renumbered to water right 94-112 as the approval of sub-basin change application a41960 December 5, 2018

Services Agencies

Search Utah.gov

Water Right Details

Open Classic View

Water Right: 94-1400 Display/Refresh

Run Date: 6/18/2020 6:53:51 AM

Select Related Information

WARNING: Water Rights makes NO claims as to the accuracy of this data.

Water Right: 94-1400 Application/Claim Number: Certificate Number:

Home Display
Scanned Documents
Print

View Map

Changes

a35187 (Filed: 12/31/2008) Withdrawn

Owners

Name: USA Forest Service
Address: 324 - 25th Street
Ogden UT 84401

Interest: 100%

Remarks:

General

Type of Right: Diligence Claim Source of Info: Proposed Determination **Status: Water User's Claim**

Quantity of Water: 0.015 CFS

Source: South Fork Quitchumpah Spring #3
County: Sevier
Common Description:

Proposed Determin. Book: 94-1 Map: * Publication Date:

Land Owned by Applicant: County Tax Id#:

Dates

View More

Filing:
Filed:
Priority: / /1879 Decree/Class:

Advertising:
Protest End Date: Protested: Not Protested Hearing Held:

Approval:
State Engineer Action: Action Date:

Certification:
Proof Due Date:
Certificate Date: Lapsed, Etc. Date: Lapsed Letter Date:

Points of Diversion View Map

Points of Spring

(1) N 1850 feet E 2100 feet from SW corner, Sec 10 T 21S R 4E SLBM

Diverting Works: Source:
Elevation: UTM: 460771.972, 4316406.777 (NAD83)
Stream Alteration Required:

Water Uses View Map View Use Data

Water Use Group Number: 425880

Water Rights Appurtenant to the following use(s): 63-2685(RNUM), 63-2710(RNUM), 63-2711(RNUM), 63-2725(RNUM), 63-2726(RNUM), 63-2742(RNUM), 63-2743(RNUM), 63-2772(RNUM), 63-2773(RNUM), 63-3361(RNUM), 63-3362(RNUM), 63-3363(RNUM), 63-3364 (RNUM), 63-3365(RNUM), 63-3366(RNUM), 63-3367(RNUM), 63-3368(RNUM), 63-3369(RNUM), 63-3370(RNUM), 63-3371(RNUM), 63-3372(RNUM), 63-3373(RNUM), 63-3374(RNUM), 63-3375(RNUM), 63-3376(RNUM), 63-3377(RNUM), 63-3378(RNUM), 63-3379 (RNUM), 63-3380(RNUM), 63-3381(RNUM), 63-3382(RNUM), 63-3383(RNUM), 63-3384(RNUM), 63-3385(RNUM), 63-3386(RNUM), 63-3387(RNUM), 63-3388(RNUM), 63-3389(DIL), 63-3390(RNUM), 63-3391(RNUM), 63-3392(RNUM), 63-3393(RNUM), 63-3394(RNUM), 63-3395(DIL), 63-3396(RNUM), 63-3397(RNUM), 63-3398(RNUM), 63-3399(RNUM), 63-3400(RNUM), 63-3401(RNUM), 63-3402(RNUM), 63-3403(RNUM), 63-3404(RNUM), 63-3405(RNUM), 63-3406(RNUM), 63-3407(RNUM), 63-3408(RNUM), 63-3409(RNUM), 63-3410 (RNUM), 63-3494(RNUM), 63-3495(RNUM), 63-3496(RNUM), 63-3497(RNUM), 63-3498(RNUM), 63-3499(RNUM), 63-3500(RNUM), 63-3501(RNUM), 63-3502(RNUM), 63-3503(RNUM), 63-3504(RNUM), 63-3505(RNUM), 63-3506(RNUM), 63-3507(RNUM), 63-3508 (RNUM), 63-3509(RNUM), 63-3510(RNUM), 63-3511(RNUM), 63-3512(RNUM), 63-3513(RNUM), 63-3514(RNUM), 63-3515(RNUM), 63-3516(RNUM), 63-3517(RNUM), 63-3518(RNUM), 63-3519(RNUM), 63-3520(RNUM), 63-3521(RNUM), 63-3522(RNUM), 63-3523 (RNUM), 63-3524(RNUM), 63-3525(RNUM), 63-3526(RNUM), 63-3527(RNUM), 63-3528(RNUM), 63-3529(RNUM), 63-3530(RNUM), 63-3531(RNUM), 63-3532(RNUM), 63-3533(RNUM), 63-3534(RNUM), 63-3535(RNUM), 63-3536(RNUM), 63-3537(RNUM), 63-3538 (RNUM), 63-3539(RNUM), 63-3540(RNUM), 94-110(DIL), 94-111(DIL), 94-112(DIL), 94-113(RNUM), 94-114(RNUM), 94-115(RNUM), 94-116(RNUM), 94-117(RNUM), 94-118(RNUM), 94-119(RNUM), 94-120(RNUM), 94-121(RNUM), 94-122(RNUM), 94-123(RNUM), 94-124(RNUM), 94-125(RNUM), 94-126(RNUM), 94-127(RNUM), 94-128(RNUM), 94-129(RNUM), 94-130(RNUM), 94-131(RNUM), 94-132(RNUM), 94-133(RNUM), 94-134(RNUM), 94-135(RNUM), 94-218(DIL), 94-834(RNUM), 94-835(RNUM), 94-836(RNUM), 94-1130

(RNUM), 94-1131(RNUM), 94-1132(RNUM), 94-1386(RNUM), 94-1387(RNUM), 94-1388(RNUM), 94-1389(RNUM), 94-1390(RNUM), 94-1391(WUC), 94-1392(WUC), 94-1393(WUC), 94-1394(RNUM), 94-1395(RNUM), 94-1396(RNUM), 94-1397(RNUM), 94-1398(RNUM), 94-1399(RNUM), 94-1400(WUC), 94-1401(RNUM), 94-1402(RNUM), 94-1403(WUC), 94-1404(WUC), 94-1405(WUC), 94-1406(WUC), 94-1407(WUC), 94-1408(WUC), 94-1409(WUC), 94-1410(RNUM), 94-1411(RNUM), 94-1412(RNUM), 94-1413(RNUM), 94-1414(WUC), 94-1415(WUC), 94-1593(RNUM), 94-1594(RNUM),

Stock Water-Beneficial Use Amount: Unevaluated Group Total: 819 Prd of Use: 05/01-10/31
Comments: Quitchumpah Allotment

Wildlife: 1270 deer & 115 elk Prd of Use: 01/01-12/31
Acre Feet Contributed by this Right for this Use: Unevaluated
Comments: Quitchumpah Allotment

Water Use Group Number: 617789
Water Rights Appurtenant to the following use(s): 63-3361(RNUM), 63-3362(RNUM), 63-3363(RNUM), 63-3364(RNUM), 63-3365(RNUM), 63-3366(RNUM), 63-3367(RNUM), 63-3368(RNUM), 63-3369(RNUM), 63-3370(RNUM), 63-3371(RNUM), 63-3372(RNUM), 63-3373 (RNUM), 63-3374(RNUM), 63-3375(RNUM), 63-3376(RNUM), 63-3377(RNUM), 63-3378(RNUM), 63-3379(RNUM), 63-3380(RNUM), 63-3381(RNUM), 63-3382(RNUM), 63-3383(RNUM), 63-3384(RNUM), 63-3385(RNUM), 63-3386(RNUM), 63-3387(RNUM), 63-3388 (RNUM), 63-3389(DIL), 63-3390(RNUM), 63-3391(RNUM), 63-3392(RNUM), 63-3393(RNUM), 63-3394(RNUM), 63-3395(DIL), 63-3396 (RNUM), 63-3397(RNUM), 63-3398(RNUM), 63-3399(RNUM), 63-3400(RNUM), 63-3401(RNUM), 63-3402(RNUM), 63-3403(RNUM), 63-3404(RNUM), 63-3405(RNUM), 63-3406(RNUM), 63-3407(RNUM), 63-3408(RNUM), 63-3409(RNUM), 63-3410(RNUM), 63-3494 (RNUM), 63-3495(RNUM), 63-3496(RNUM), 63-3497(RNUM), 63-3498(RNUM), 63-3499(RNUM), 63-3500(RNUM), 63-3501(RNUM), 63-3502(RNUM), 63-3503(RNUM), 63-3504(RNUM), 63-3505(RNUM), 63-3506(RNUM), 63-3507(RNUM), 63-3508(RNUM), 63-3509 (RNUM), 63-3510(RNUM), 63-3511(RNUM), 63-3512(RNUM), 63-3513(RNUM), 63-3514(RNUM), 63-3515(RNUM), 63-3516(RNUM), 63-3517(RNUM), 63-3518(RNUM), 63-3519(RNUM), 63-3520(RNUM), 63-3521(RNUM), 63-3522(RNUM), 63-3523(RNUM), 63-3524 (RNUM), 63-3525(RNUM), 63-3526(RNUM), 63-3527(RNUM), 63-3528(RNUM), 63-3529(RNUM), 63-3530(RNUM), 63-3531(RNUM), 63-3532(RNUM), 63-3533(RNUM), 63-3534(RNUM), 63-3535(RNUM), 63-3536(RNUM), 63-3537(RNUM), 63-3538(RNUM), 63-3539 (RNUM), 63-3540(RNUM), 94-110(DIL), 94-111(DIL), 94-112(DIL), 94-113(RNUM), 94-114(RNUM), 94-115(RNUM), 94-116(RNUM), 94-117(RNUM), 94-118(RNUM), 94-119(RNUM), 94-120(RNUM), 94-121(RNUM), 94-122(RNUM), 94-123(RNUM), 94-124(RNUM), 94-125(RNUM), 94-126(RNUM), 94-127(RNUM), 94-128(RNUM), 94-129(RNUM), 94-130(RNUM), 94-131(RNUM), 94-132(RNUM), 94-133(RNUM), 94-134(RNUM), 94-135(RNUM), 94-218(DIL), 94-834(RNUM), 94-835(RNUM), 94-836(RNUM), 94-1130(RNUM), 94-1131 (RNUM), 94-1132(RNUM), 94-1386(RNUM), 94-1387(RNUM), 94-1388(RNUM), 94-1389(RNUM), 94-1390(RNUM), 94-1391(WUC), 94-1392(WUC), 94-1393(WUC), 94-1394(RNUM), 94-1395(RNUM), 94-1396(RNUM), 94-1397(RNUM), 94-1398(RNUM), 94-1399(RNUM), 94-1400(WUC), 94-1401(RNUM), 94-1402(RNUM), 94-1403(WUC), 94-1404(WUC), 94-1405(WUC), 94-1406(WUC), 94-1407(WUC), 94-1408(WUC), 94-1409(WUC), 94-1410(RNUM), 94-1411(RNUM), 94-1412(RNUM), 94-1413(RNUM), 94-1414(WUC), 94-1415(WUC), 94-1593(RNUM), 94-1594(RNUM),

Stock Water-Beneficial Use Amount: 14 ELUs Group Total: 81 Prd of Use: 05/01-10/31
Comments: Quitchumpah Allotment

Place of Use Stock

	North West Quarter				North East Quarter				South West Quarter				South East Quarter			
	NW	NE	SW	SE	NW	NE	SW	SE	NW	NE	SW	SE	NW	NE	SW	SE
Sec 10 T 21S R 4E SLBM										X						

Use Totals - for 2 groups

Use Type	Sole Supply Total	Group Total
Stock Water:	Unevaluated ELUs	900 ELUs
Other:	Unevaluated acft	-

Services Agencies

Search Utah.gov

Water Right Details

Open Classic View

Water Right: 94-1401 Display/Refresh

Run Date: 6/24/2020 12:24:22 PM

Select Related Information

WARNING: Water Rights makes NO claims as to the accuracy of this data.

Water Right: 94-1401 Application/Claim Number: Certificate Number:

Home Display
Scanned Documents
Print

View Map

Changes

a35187 (Filed: 12/31/2008) Withdrawn
a41960 (Filed: 08/31/2016) Approved

Owners

Name: USA Forest Service
Address: 324 - 25th Street
Ogden UT 84401

Interest: 100%

Remarks:

General

Type of Right: Diligence Claim Source of Info.: Proposed Determination **Status:** Renumbered

Quantity of Water:

Source: Unnamed Stream
County: Sevier
Common Description:

Proposed Determin. Book: 94-1 Map: * Publication Date:

Land Owned by Applicant: County Tax Id#:

Dates

View More

Filing:

Filed:
Priority: / /1879 Decree/Class:

Advertising:

Protest End Date: Protested: Not Protested Hearing Held:

Approval:

State Engineer Action: Action Date:

Certification:

Proof Due Date:
Certificate Date: Lapsed, Etc. Date: Lapsed Letter Date:

Points of Diversion View Map

Points of Diversion - Surface

(1) S 200 feet W 2300 feet from NE corner, Sec 35 T 21S R 4E SLBM

Diverting Works: Source:
Elevation: UTM: 462620.974, 4310958.986 (NAD83)
Stream Alteration Required:

Water Uses View Map View Use Data

Water Use Group Number: 425880

Water Rights Appurtenant to the following use(s) 63-2685(RNUM), 63-2710(RNUM), 63-2711(RNUM), 63-2725(RNUM), 63-2726(RNUM), 63-2742(RNUM), 63-2743(RNUM), 63-2772(RNUM), 63-2773(RNUM), 63-3361(RNUM), 63-3362(RNUM), 63-3363(RNUM), 63-3364 (RNUM), 63-3365(RNUM), 63-3366(RNUM), 63-3367(RNUM), 63-3368(RNUM), 63-3369(RNUM), 63-3370(RNUM), 63-3371(RNUM), 63-3372(RNUM), 63-3373(RNUM), 63-3374(RNUM), 63-3375(RNUM), 63-3376(RNUM), 63-3377(RNUM), 63-3378(RNUM), 63-3379 (RNUM), 63-3380(RNUM), 63-3381(RNUM), 63-3382(RNUM), 63-3383(RNUM), 63-3384(RNUM), 63-3385(RNUM), 63-3386(RNUM), 63-3387(RNUM), 63-3388(RNUM), 63-3389(DIL), 63-3390(RNUM), 63-3391(RNUM), 63-3392(RNUM), 63-3393(RNUM), 63-3394(RNUM), 63-3395(DIL), 63-3396(RNUM), 63-3397(RNUM), 63-3398(RNUM), 63-3399(RNUM), 63-3400(RNUM), 63-3401(RNUM), 63-3402(RNUM), 63-3403(RNUM), 63-3404(RNUM), 63-3405(RNUM), 63-3406(RNUM), 63-3407(RNUM), 63-3408(RNUM), 63-3409(RNUM), 63-3410 (RNUM), 63-3494(RNUM), 63-3495(RNUM), 63-3496(RNUM), 63-3497(RNUM), 63-3498(RNUM), 63-3499(RNUM), 63-3500(RNUM), 63-3501(RNUM), 63-3502(RNUM), 63-3503(RNUM), 63-3504(RNUM), 63-3505(RNUM), 63-3506(RNUM), 63-3507(RNUM), 63-3508 (RNUM), 63-3509(RNUM), 63-3510(RNUM), 63-3511(RNUM), 63-3512(RNUM), 63-3513(RNUM), 63-3514(RNUM), 63-3515(RNUM), 63-3516(RNUM), 63-3517(RNUM), 63-3518(RNUM), 63-3519(RNUM), 63-3520(RNUM), 63-3521(RNUM), 63-3522(RNUM), 63-3523 (RNUM), 63-3524(RNUM), 63-3525(RNUM), 63-3526(RNUM), 63-3527(RNUM), 63-3528(RNUM), 63-3529(RNUM), 63-3530(RNUM), 63-3531(RNUM), 63-3532(RNUM), 63-3533(RNUM), 63-3534(RNUM), 63-3535(RNUM), 63-3536(RNUM), 63-3537(RNUM), 63-3538 (RNUM), 63-3539(RNUM), 63-3540(RNUM), 94-110(DIL), 94-111(DIL), 94-112(DIL), 94-113(RNUM), 94-114(RNUM), 94-115(RNUM), 94-116(RNUM), 94-117(RNUM), 94-118(RNUM), 94-119(RNUM), 94-120(RNUM), 94-121(RNUM), 94-122(RNUM), 94-123(RNUM), 94-124(RNUM), 94-125(RNUM), 94-126(RNUM), 94-127(RNUM), 94-128(RNUM), 94-129(RNUM), 94-130(RNUM), 94-131(RNUM),

94-132(RNUM), 94-133(RNUM), 94-134(RNUM), 94-135(RNUM), 94-218(DIL), 94-834(RNUM), 94-835(RNUM), 94-836(RNUM), 94-1130 (RNUM), 94-1131(RNUM), 94-1132(RNUM), 94-1386(RNUM), 94-1387(RNUM), 94-1388(RNUM), 94-1389(RNUM), 94-1390(RNUM), 94-1391(WUC), 94-1392(WUC), 94-1393(WUC), 94-1394(RNUM), 94-1395(RNUM), 94-1396(RNUM), 94-1397(RNUM), 94-1398(RNUM), 94-1399(RNUM), 94-1400(WUC), 94-1401(RNUM), 94-1402(RNUM), 94-1403(WUC), 94-1404(WUC), 94-1405(WUC), 94-1406(WUC), 94-1407(WUC), 94-1408(WUC), 94-1409(WUC), 94-1410(RNUM), 94-1411(RNUM), 94-1412(RNUM), 94-1413(RNUM), 94-1414(WUC), 94-1415(WUC), 94-1593(RNUM), 94-1594(RNUM),

Stock Water-Beneficial Use Amount: Unevaluated Group Total: 819 Prd of Use: 05/01-10/31
Comments: Quitchumpah Allotment

Wildlife: 1270 deer & 115 elk Prd of Use: 01/01-12/31
Acre Feet Contributed by this Right for this Use: Unevaluated
Comments: Quitchumpah Allotment

Water Use Group Number: 617789

Water Rights Appurtenant to the following use(s): 63-3361(RNUM), 63-3362(RNUM), 63-3363(RNUM), 63-3364(RNUM), 63-3365(RNUM), 63-3366(RNUM), 63-3367(RNUM), 63-3368(RNUM), 63-3369(RNUM), 63-3370(RNUM), 63-3371(RNUM), 63-3372(RNUM), 63-3373 (RNUM), 63-3374(RNUM), 63-3375(RNUM), 63-3376(RNUM), 63-3377(RNUM), 63-3378(RNUM), 63-3379(RNUM), 63-3380(RNUM), 63-3381(RNUM), 63-3382(RNUM), 63-3383(RNUM), 63-3384(RNUM), 63-3385(RNUM), 63-3386(RNUM), 63-3387(RNUM), 63-3388 (RNUM), 63-3389(DIL), 63-3390(RNUM), 63-3391(RNUM), 63-3392(RNUM), 63-3393(RNUM), 63-3394(RNUM), 63-3395(DIL), 63-3396 (RNUM), 63-3397(RNUM), 63-3398(RNUM), 63-3399(RNUM), 63-3400(RNUM), 63-3401(RNUM), 63-3402(RNUM), 63-3403(RNUM), 63-3404(RNUM), 63-3405(RNUM), 63-3406(RNUM), 63-3407(RNUM), 63-3408(RNUM), 63-3409(RNUM), 63-3410(RNUM), 63-3494 (RNUM), 63-3495(RNUM), 63-3496(RNUM), 63-3497(RNUM), 63-3498(RNUM), 63-3499(RNUM), 63-3500(RNUM), 63-3501(RNUM), 63-3502(RNUM), 63-3503(RNUM), 63-3504(RNUM), 63-3505(RNUM), 63-3506(RNUM), 63-3507(RNUM), 63-3508(RNUM), 63-3509 (RNUM), 63-3510(RNUM), 63-3511(RNUM), 63-3512(RNUM), 63-3513(RNUM), 63-3514(RNUM), 63-3515(RNUM), 63-3516(RNUM), 63-3517(RNUM), 63-3518(RNUM), 63-3519(RNUM), 63-3520(RNUM), 63-3521(RNUM), 63-3522(RNUM), 63-3523(RNUM), 63-3524 (RNUM), 63-3525(RNUM), 63-3526(RNUM), 63-3527(RNUM), 63-3528(RNUM), 63-3529(RNUM), 63-3530(RNUM), 63-3531(RNUM), 63-3532(RNUM), 63-3533(RNUM), 63-3534(RNUM), 63-3535(RNUM), 63-3536(RNUM), 63-3537(RNUM), 63-3538(RNUM), 63-3539 (RNUM), 63-3540(RNUM), 94-110(DIL), 94-111(DIL), 94-112(DIL), 94-113(RNUM), 94-114(RNUM), 94-115(RNUM), 94-116(RNUM), 94-117(RNUM), 94-118(RNUM), 94-119(RNUM), 94-120(RNUM), 94-121(RNUM), 94-122(RNUM), 94-123(RNUM), 94-124(RNUM), 94-125(RNUM), 94-126(RNUM), 94-127(RNUM), 94-128(RNUM), 94-129(RNUM), 94-130(RNUM), 94-131(RNUM), 94-132(RNUM), 94-133(RNUM), 94-134(RNUM), 94-135(RNUM), 94-218(DIL), 94-834(RNUM), 94-835(RNUM), 94-836(RNUM), 94-1130(RNUM), 94-1131 (RNUM), 94-1132(RNUM), 94-1386(RNUM), 94-1387(RNUM), 94-1388(RNUM), 94-1389(RNUM), 94-1390(RNUM), 94-1391(WUC), 94-1392(WUC), 94-1393(WUC), 94-1394(RNUM), 94-1395(RNUM), 94-1396(RNUM), 94-1397(RNUM), 94-1398(RNUM), 94-1399(RNUM), 94-1400(WUC), 94-1401(RNUM), 94-1402(RNUM), 94-1403(WUC), 94-1404(WUC), 94-1405(WUC), 94-1406(WUC), 94-1407(WUC), 94-1408(WUC), 94-1409(WUC), 94-1410(RNUM), 94-1411(RNUM), 94-1412(RNUM), 94-1413(RNUM), 94-1414(WUC), 94-1415(WUC), 94-1593(RNUM), 94-1594(RNUM),

Stock Water-Beneficial Use Amount: 14 ELUs Group Total: 81 Prd of Use: 05/01-10/31
Comments: Quitchumpah Allotment

Place of Use Stock

	North West Quarter				North East Quarter				South West Quarter				South East Quarter			
	NW	NE	SW	SE	NW	NE	SW	SE	NW	NE	SW	SE	NW	NE	SW	SE
Sec 35 T 21S R 4E SLBM					X											

Use Totals - for 2 groups

Use Type	Sole Supply Total	Group Total
Stock Water:	Unevaluated ELUs	900 ELUs
Other:	Unevaluated acft	-

Other Comments

This water right has been renumbered to water right 94-112 as the approval of sub-basin change application a41960, December 5, 2018.

Reservoir

Reservoir/Storage Name: Middle Duncan Reservoir Dam Number:
Capacity: 0.2 acre-feet Area Inundated: 0 acres
Dam Height: 0 feet From: 01/01 to 12/31, inclusive

Area	North West Quarter				North East Quarter				South West Quarter				South East Quarter			
	NW	NE	SW	SE	NW	NE	SW	SE	NW	NE	SW	SE	NW	NE	SW	SE
Sec 35 T 21S R 4E SLBM					X											

Services Agencies

Search Utah.gov

Water Right Details

Open Classic View

Water Right: 94-1403 Display/Refresh

Run Date: 6/18/2020 7:16:48 AM

Select Related Information

WARNING: Water Rights makes NO claims as to the accuracy of this data

Water Right: 94-1403 Application/Claim Number: Certificate Number:

Home Display
Scanned Documents
Print

View Map

Changes

a35187 (Filed: 12/31/2008) Withdrawn

Owners

Name: USA Forest Service
Address: 324 - 25th Street
Ogden UT 84401

Interest: 100%

Remarks:

General

Type of Right: Diligence Claim Source of Info.: Proposed Determination **Status: Water User's Claim**

Quantity of Water:

Source: South Fork Quitchumpah Lake #1
County: Sevier
Common Description:
Proposed Determin. Book: 94-1 Map: * Publication Date:
Land Owned by Applicant: County Tax Id#:

Dates

View More

Filing:
Filed:
Priority: / /1879 Decree/Class:
Advertising:
Protest End Date: Protested: Not Protested Hearing Held:
Approval:
State Engineer Action: Action Date:
Certification:
Proof Due Date:
Certificate Date: Lapsed, Etc. Date: Lapsed Letter Date:

Points of Diversion View Map

Points of Diversion - Surface

(1) N 2350 feet W 2350 feet from SE corner, Sec 15 T 21S R 4E SLBM
Diverting Works: Source:
Elevation: UTM: 461011.689, 4314944.205 (NAD83)
Stream Alteration Required:

Water Uses View Map View Use Data

Water Use Group Number: 425880

Water Rights Appurtenant to the following use(s): 63-2685(RNUM), 63-2710(RNUM), 63-2711(RNUM), 63-2725(RNUM), 63-2726(RNUM), 63-2742(RNUM), 63-2743(RNUM), 63-2772(RNUM), 63-2773(RNUM), 63-3361(RNUM), 63-3362(RNUM), 63-3363(RNUM), 63-3364(RNUM), 63-3365(RNUM), 63-3366(RNUM), 63-3367(RNUM), 63-3368(RNUM), 63-3369(RNUM), 63-3370(RNUM), 63-3371(RNUM), 63-3372(RNUM), 63-3373(RNUM), 63-3374(RNUM), 63-3375(RNUM), 63-3376(RNUM), 63-3377(RNUM), 63-3378(RNUM), 63-3379(RNUM), 63-3380(RNUM), 63-3381(RNUM), 63-3382(RNUM), 63-3383(RNUM), 63-3384(RNUM), 63-3385(RNUM), 63-3386(RNUM), 63-3387(RNUM), 63-3388(RNUM), 63-3389(DIL), 63-3390(RNUM), 63-3391(RNUM), 63-3392(RNUM), 63-3393(RNUM), 63-3394(RNUM), 63-3395(DIL), 63-3396(RNUM), 63-3397(RNUM), 63-3398(RNUM), 63-3399(RNUM), 63-3400(RNUM), 63-3401(RNUM), 63-3402(RNUM), 63-3403(RNUM), 63-3404(RNUM), 63-3405(RNUM), 63-3406(RNUM), 63-3407(RNUM), 63-3408(RNUM), 63-3409(RNUM), 63-3410(RNUM), 63-3494(RNUM), 63-3495(RNUM), 63-3496(RNUM), 63-3497(RNUM), 63-3498(RNUM), 63-3499(RNUM), 63-3500(RNUM), 63-3501(RNUM), 63-3502(RNUM), 63-3503(RNUM), 63-3504(RNUM), 63-3505(RNUM), 63-3506(RNUM), 63-3507(RNUM), 63-3508(RNUM), 63-3509(RNUM), 63-3510(RNUM), 63-3511(RNUM), 63-3512(RNUM), 63-3513(RNUM), 63-3514(RNUM), 63-3515(RNUM), 63-3516(RNUM), 63-3517(RNUM), 63-3518(RNUM), 63-3519(RNUM), 63-3520(RNUM), 63-3521(RNUM), 63-3522(RNUM), 63-3523(RNUM), 63-3524(RNUM), 63-3525(RNUM), 63-3526(RNUM), 63-3527(RNUM), 63-3528(RNUM), 63-3529(RNUM), 63-3530(RNUM), 63-3531(RNUM), 63-3532(RNUM), 63-3533(RNUM), 63-3534(RNUM), 63-3535(RNUM), 63-3536(RNUM), 63-3537(RNUM), 63-3538(RNUM), 63-3539(RNUM), 63-3540(RNUM), 94-110(DIL), 94-111(DIL), 94-112(DIL), 94-113(RNUM), 94-114(RNUM), 94-115(RNUM), 94-116(RNUM), 94-117(RNUM), 94-118(RNUM), 94-119(RNUM), 94-120(RNUM), 94-121(RNUM), 94-122(RNUM), 94-123(RNUM), 94-124(RNUM), 94-125(RNUM), 94-126(RNUM), 94-127(RNUM), 94-128(RNUM), 94-129(RNUM), 94-130(RNUM), 94-131(RNUM), 94-132(RNUM), 94-133(RNUM), 94-134(RNUM), 94-135(RNUM), 94-218(DIL), 94-834(RNUM), 94-835(RNUM), 94-836(RNUM), 94-1130

(RNUM), 94-1131(RNUM), 94-1132(RNUM), 94-1386(RNUM), 94-1387(RNUM), 94-1388(RNUM), 94-1389(RNUM), 94-1390(RNUM), 94-1391(WUC), 94-1392(WUC), 94-1393(WUC), 94-1394(RNUM), 94-1395(RNUM), 94-1396(RNUM), 94-1397(RNUM), 94-1398(RNUM), 94-1399(RNUM), 94-1400(WUC), 94-1401(RNUM), 94-1402(RNUM), 94-1403(WUC), 94-1404(WUC), 94-1405(WUC), 94-1406(WUC), 94-1407(WUC), 94-1408(WUC), 94-1409(WUC), 94-1410(RNUM), 94-1411(RNUM), 94-1412(RNUM), 94-1413(RNUM), 94-1414(WUC), 94-1415(WUC), 94-1593(RNUM), 94-1594(RNUM),

Stock Water-Beneficial Use Amount: Unevaluated Group Total: 819 Prd of Use: 05/01-10/31
Comments: Quitchumpah Allotment

Wildlife: 1270 deer & 115 elk Prd of Use: 01/01-12/31
Acre Feet Contributed by this Right for this Use: Unevaluated
Comments: Quitchumpah Allotment

Water Use Group Number: 617789

Water Rights Appurtenant to the following use(s): 63-3361(RNUM), 63-3362(RNUM), 63-3363(RNUM), 63-3364(RNUM), 63-3365(RNUM), 63-3366(RNUM), 63-3367(RNUM), 63-3368(RNUM), 63-3369(RNUM), 63-3370(RNUM), 63-3371(RNUM), 63-3372(RNUM), 63-3373 (RNUM), 63-3374(RNUM), 63-3375(RNUM), 63-3376(RNUM), 63-3377(RNUM), 63-3378(RNUM), 63-3379(RNUM), 63-3380(RNUM), 63-3381(RNUM), 63-3382(RNUM), 63-3383(RNUM), 63-3384(RNUM), 63-3385(RNUM), 63-3386(RNUM), 63-3387(RNUM), 63-3388 (RNUM), 63-3389(DIL), 63-3390(RNUM), 63-3391(RNUM), 63-3392(RNUM), 63-3393(RNUM), 63-3394(RNUM), 63-3395(DIL), 63-3396 (RNUM), 63-3397(RNUM), 63-3398(RNUM), 63-3399(RNUM), 63-3400(RNUM), 63-3401(RNUM), 63-3402(RNUM), 63-3403(RNUM), 63-3404(RNUM), 63-3405(RNUM), 63-3406(RNUM), 63-3407(RNUM), 63-3408(RNUM), 63-3409(RNUM), 63-3410(RNUM), 63-3494 (RNUM), 63-3495(RNUM), 63-3496(RNUM), 63-3497(RNUM), 63-3498(RNUM), 63-3499(RNUM), 63-3500(RNUM), 63-3501(RNUM), 63-3502(RNUM), 63-3503(RNUM), 63-3504(RNUM), 63-3505(RNUM), 63-3506(RNUM), 63-3507(RNUM), 63-3508(RNUM), 63-3509 (RNUM), 63-3510(RNUM), 63-3511(RNUM), 63-3512(RNUM), 63-3513(RNUM), 63-3514(RNUM), 63-3515(RNUM), 63-3516(RNUM), 63-3517(RNUM), 63-3518(RNUM), 63-3519(RNUM), 63-3520(RNUM), 63-3521(RNUM), 63-3522(RNUM), 63-3523(RNUM), 63-3524 (RNUM), 63-3525(RNUM), 63-3526(RNUM), 63-3527(RNUM), 63-3528(RNUM), 63-3529(RNUM), 63-3530(RNUM), 63-3531(RNUM), 63-3532(RNUM), 63-3533(RNUM), 63-3534(RNUM), 63-3535(RNUM), 63-3536(RNUM), 63-3537(RNUM), 63-3538(RNUM), 63-3539 (RNUM), 63-3540(RNUM), 94-110(DIL), 94-111(DIL), 94-112(DIL), 94-113(RNUM), 94-114(RNUM), 94-115(RNUM), 94-116(RNUM), 94-117(RNUM), 94-118(RNUM), 94-119(RNUM), 94-120(RNUM), 94-121(RNUM), 94-122(RNUM), 94-123(RNUM), 94-124(RNUM), 94-125(RNUM), 94-126(RNUM), 94-127(RNUM), 94-128(RNUM), 94-129(RNUM), 94-130(RNUM), 94-131(RNUM), 94-132(RNUM), 94-133(RNUM), 94-134(RNUM), 94-135(RNUM), 94-218(DIL), 94-834(RNUM), 94-835(RNUM), 94-836(RNUM), 94-1130(RNUM), 94-1131 (RNUM), 94-1132(RNUM), 94-1386(RNUM), 94-1387(RNUM), 94-1388(RNUM), 94-1389(RNUM), 94-1390(RNUM), 94-1391(WUC), 94-1392(WUC), 94-1393(WUC), 94-1394(RNUM), 94-1395(RNUM), 94-1396(RNUM), 94-1397(RNUM), 94-1398(RNUM), 94-1399(RNUM), 94-1400(WUC), 94-1401(RNUM), 94-1402(RNUM), 94-1403(WUC), 94-1404(WUC), 94-1405(WUC), 94-1406(WUC), 94-1407(WUC), 94-1408(WUC), 94-1409(WUC), 94-1410(RNUM), 94-1411(RNUM), 94-1412(RNUM), 94-1413(RNUM), 94-1414(WUC), 94-1415(WUC), 94-1593(RNUM), 94-1594(RNUM),

Stock Water-Beneficial Use Amount: 14 ELUs Group Total: 81 Prd of Use: 05/01-10/31
Comments: Quitchumpah Allotment

Place of Use Stock

	North West Quarter				North East Quarter				South West Quarter				South East Quarter			
	NW	NE	SW	SE	NW	NE	SW	SE	NW	NE	SW	SE	NW	NE	SW	SE
Sec 15 T 21S R 4E SLBM													X			

Use Totals - for 2 groups

Use Type	Sole Supply Total	Group Total
Stock Water:	Unevaluated ELUs	900 ELUs
Other:	Unevaluated acft	-

Services Agencies

Search Utah.gov

Water Right Details

Open Classic View

Water Right: 94-1404 Display/Refresh

Run Date: 6/18/2020 7:16:31 AM

Select Related Information

WARNING: Water Rights makes NO claims as to the accuracy of this data.

Water Right: 94-1404 Application/Claim Number: Certificate Number:

Home Display
Scanned Documents
Print

View Map

Changes

a35187 (Filed: 12/31/2008) Withdrawn

Owners

Name: USA Forest Service
Address: 324 - 25th Street
Ogden UT 84401

Interest: 100%

Remarks:

General

Type of Right: Diligence Claim Source of Info.: Proposed Determination **Status: Water User's Claim**

Quantity of Water:

Source: South Fork Quitchumpah Lake #2
County: Sevier
Common Description:
Proposed Determin. Book: 94-1 Map: * Publication Date:
Land Owned by Applicant County Tax Id#:

Dates

View More

Filing:
Filed:
Priority: / /1879 Decree/Class:
Advertising:
Protest End Date: Protested: Not Protested Hearing Held:
Approval:
State Engineer Action: Action Date:
Certification:
Proof Due Date:
Certificate Date: Lapsed, Etc. Date: Lapsed Letter Date:

Points of Diversion View Map

Points of Diversion - Surface

(1) S 150 feet E 2650 feet from NW corner, Sec 15 T 21S R 4E SLBM

Diverting Works: Source:
Elevation: UTM: 460939.612, 4315797.177 (NAD83)
Stream Alteration Required:

Water Uses View Map View Use Data

Water Use Group Number: 425880

Water Rights Appurtenant to the following use(s): 63-2685(RNUM), 63-2710(RNUM), 63-2711(RNUM), 63-2725(RNUM), 63-2726(RNUM), 63-2742(RNUM), 63-2743(RNUM), 63-2772(RNUM), 63-2773(RNUM), 63-3361(RNUM), 63-3362(RNUM), 63-3363(RNUM), 63-3364 (RNUM), 63-3365(RNUM), 63-3366(RNUM), 63-3367(RNUM), 63-3368(RNUM), 63-3369(RNUM), 63-3370(RNUM), 63-3371(RNUM), 63-3372(RNUM), 63-3373(RNUM), 63-3374(RNUM), 63-3375(RNUM), 63-3376(RNUM), 63-3377(RNUM), 63-3378(RNUM), 63-3379 (RNUM), 63-3380(RNUM), 63-3381(RNUM), 63-3382(RNUM), 63-3383(RNUM), 63-3384(RNUM), 63-3385(RNUM), 63-3386(RNUM), 63-3387(RNUM), 63-3388(RNUM), 63-3389(DIL), 63-3390(RNUM), 63-3391(RNUM), 63-3392(RNUM), 63-3393(RNUM), 63-3394(RNUM), 63-3395(DIL), 63-3396(RNUM), 63-3397(RNUM), 63-3398(RNUM), 63-3399(RNUM), 63-3400(RNUM), 63-3401(RNUM), 63-3402(RNUM), 63-3403(RNUM), 63-3404(RNUM), 63-3405(RNUM), 63-3406(RNUM), 63-3407(RNUM), 63-3408(RNUM), 63-3409(RNUM), 63-3410 (RNUM), 63-3494(RNUM), 63-3495(RNUM), 63-3496(RNUM), 63-3497(RNUM), 63-3498(RNUM), 63-3499(RNUM), 63-3500(RNUM), 63-3501(RNUM), 63-3502(RNUM), 63-3503(RNUM), 63-3504(RNUM), 63-3505(RNUM), 63-3506(RNUM), 63-3507(RNUM), 63-3508 (RNUM), 63-3509(RNUM), 63-3510(RNUM), 63-3511(RNUM), 63-3512(RNUM), 63-3513(RNUM), 63-3514(RNUM), 63-3515(RNUM), 63-3516(RNUM), 63-3517(RNUM), 63-3518(RNUM), 63-3519(RNUM), 63-3520(RNUM), 63-3521(RNUM), 63-3522(RNUM), 63-3523 (RNUM), 63-3524(RNUM), 63-3525(RNUM), 63-3526(RNUM), 63-3527(RNUM), 63-3528(RNUM), 63-3529(RNUM), 63-3530(RNUM), 63-3531(RNUM), 63-3532(RNUM), 63-3533(RNUM), 63-3534(RNUM), 63-3535(RNUM), 63-3536(RNUM), 63-3537(RNUM), 63-3538 (RNUM), 63-3539(RNUM), 63-3540(RNUM), 94-110(DIL), 94-111(DIL), 94-112(DIL), 94-113(RNUM), 94-114(RNUM), 94-115(RNUM), 94-116(RNUM), 94-117(RNUM), 94-118(RNUM), 94-119(RNUM), 94-120(RNUM), 94-121(RNUM), 94-122(RNUM), 94-123(RNUM), 94-124(RNUM), 94-125(RNUM), 94-126(RNUM), 94-127(RNUM), 94-128(RNUM), 94-129(RNUM), 94-130(RNUM), 94-131(RNUM), 94-132(RNUM), 94-133(RNUM), 94-134(RNUM), 94-135(RNUM), 94-218(DIL), 94-834(RNUM), 94-835(RNUM), 94-836(RNUM), 94-1130

(RNUM), 94-1131(RNUM), 94-1132(RNUM), 94-1386(RNUM), 94-1387(RNUM), 94-1388(RNUM), 94-1389(RNUM), 94-1390(RNUM), 94-1391(WUC), 94-1392(WUC), 94-1393(WUC), 94-1394(RNUM), 94-1395(RNUM), 94-1396(RNUM), 94-1397(RNUM), 94-1398(RNUM), 94-1399(RNUM), 94-1400(WUC), 94-1401(RNUM), 94-1402(RNUM), 94-1403(WUC), 94-1404(WUC), 94-1405(WUC), 94-1406(WUC), 94-1407(WUC), 94-1408(WUC), 94-1409(WUC), 94-1410(RNUM), 94-1411(RNUM), 94-1412(RNUM), 94-1413(RNUM), 94-1414(WUC), 94-1415(WUC), 94-1593(RNUM), 94-1594(RNUM),

Stock Water-Beneficial Use Amount: Unevaluated Group Total: 819 Prd of Use: 05/01-10/31
Comments: Quitchumpah Allotment

Wildlife: 1270 deer & 115 elk Prd of Use: 01/01-12/31
Acre Feet Contributed by this Right for this Use: Unevaluated
Comments: Quitchumpah Allotment

Water Use Group Number: 617789
Water Rights Appurtenant to the following use(s): 63-3361(RNUM), 63-3362(RNUM), 63-3363(RNUM), 63-3364(RNUM), 63-3365(RNUM), 63-3366(RNUM), 63-3367(RNUM), 63-3368(RNUM), 63-3369(RNUM), 63-3370(RNUM), 63-3371(RNUM), 63-3372(RNUM), 63-3373 (RNUM), 63-3374(RNUM), 63-3375(RNUM), 63-3376(RNUM), 63-3377(RNUM), 63-3378(RNUM), 63-3379(RNUM), 63-3380(RNUM), 63-3381(RNUM), 63-3382(RNUM), 63-3383(RNUM), 63-3384(RNUM), 63-3385(RNUM), 63-3386(RNUM), 63-3387(RNUM), 63-3388 (RNUM), 63-3389(DIL), 63-3390(RNUM), 63-3391(RNUM), 63-3392(RNUM), 63-3393(RNUM), 63-3394(RNUM), 63-3395(DIL), 63-3396 (RNUM), 63-3397(RNUM), 63-3398(RNUM), 63-3399(RNUM), 63-3400(RNUM), 63-3401(RNUM), 63-3402(RNUM), 63-3403(RNUM), 63-3404(RNUM), 63-3405(RNUM), 63-3406(RNUM), 63-3407(RNUM), 63-3408(RNUM), 63-3409(RNUM), 63-3410(RNUM), 63-3494 (RNUM), 63-3495(RNUM), 63-3496(RNUM), 63-3497(RNUM), 63-3498(RNUM), 63-3499(RNUM), 63-3500(RNUM), 63-3501(RNUM), 63-3502(RNUM), 63-3503(RNUM), 63-3504(RNUM), 63-3505(RNUM), 63-3506(RNUM), 63-3507(RNUM), 63-3508(RNUM), 63-3509 (RNUM), 63-3510(RNUM), 63-3511(RNUM), 63-3512(RNUM), 63-3513(RNUM), 63-3514(RNUM), 63-3515(RNUM), 63-3516(RNUM), 63-3517(RNUM), 63-3518(RNUM), 63-3519(RNUM), 63-3520(RNUM), 63-3521(RNUM), 63-3522(RNUM), 63-3523(RNUM), 63-3524 (RNUM), 63-3525(RNUM), 63-3526(RNUM), 63-3527(RNUM), 63-3528(RNUM), 63-3529(RNUM), 63-3530(RNUM), 63-3531(RNUM), 63-3532(RNUM), 63-3533(RNUM), 63-3534(RNUM), 63-3535(RNUM), 63-3536(RNUM), 63-3537(RNUM), 63-3538(RNUM), 63-3539 (RNUM), 63-3540(RNUM), 94-110(DIL), 94-111(DIL), 94-112(DIL), 94-113(RNUM), 94-114(RNUM), 94-115(RNUM), 94-116(RNUM), 94-117(RNUM), 94-118(RNUM), 94-119(RNUM), 94-120(RNUM), 94-121(RNUM), 94-122(RNUM), 94-123(RNUM), 94-124(RNUM), 94-125(RNUM), 94-126(RNUM), 94-127(RNUM), 94-128(RNUM), 94-129(RNUM), 94-130(RNUM), 94-131(RNUM), 94-132(RNUM), 94-133(RNUM), 94-134(RNUM), 94-135(RNUM), 94-218(DIL), 94-834(RNUM), 94-835(RNUM), 94-836(RNUM), 94-1130(RNUM), 94-1131 (RNUM), 94-1132(RNUM), 94-1386(RNUM), 94-1387(RNUM), 94-1388(RNUM), 94-1389(RNUM), 94-1390(RNUM), 94-1391(WUC), 94-1392(WUC), 94-1393(WUC), 94-1394(RNUM), 94-1395(RNUM), 94-1396(RNUM), 94-1397(RNUM), 94-1398(RNUM), 94-1399(RNUM), 94-1400(WUC), 94-1401(RNUM), 94-1402(RNUM), 94-1403(WUC), 94-1404(WUC), 94-1405(WUC), 94-1406(WUC), 94-1407(WUC), 94-1408(WUC), 94-1409(WUC), 94-1410(RNUM), 94-1411(RNUM), 94-1412(RNUM), 94-1413(RNUM), 94-1414(WUC), 94-1415(WUC), 94-1593(RNUM), 94-1594(RNUM),

Stock Water-Beneficial Use Amount: 14 ELUs Group Total: 81 Prd of Use: 05/01-10/31
Comments: Quitchumpah Allotment

Place of Use Stock

	North West Quarter				North East Quarter				South West Quarter				South East Quarter			
	NW	NE	SW	SE	NW	NE	SW	SE	NW	NE	SW	SE	NW	NE	SW	SE
Sec 35 T 21S R 4E SLBM		X														

Use Totals - for 2 groups

Use Type	Sole Supply Total	Group Total
Stock Water:	Unevaluated ELUs	900 ELUs
Other:	Unevaluated acft	-

Services Agencies

Search Utah.gov

Water Right Details

Open Classic View

Water Right: 94-1405 Display/Refresh

Run Date: 6/18/2020 6:54:13 AM

Select Related Information

WARNING: Water Rights makes NO claims as to the accuracy of this data

Water Right: 94-1405 Application/Claim Number: Certificate Number:

Home Display
Scanned Documents
Print

View Map

Changes

a35187 (Filed: 12/31/2008) Withdrawn

Owners

Name: USA Forest Service
Address: 324 - 25th Street
Ogden UT 84401

Interest: 100%

Remarks.

General

Type of Right: Diligence Claim Source of Info.: Proposed Determination **Status: Water User's Claim**

Quantity of Water: 0.015 CFS

Source: South Fork Quitchumpah Spring #4
County: Sevier
Common Description:

Proposed Determin. Book: 94-1 Map: * Publication Date:

Land Owned by Applicant: County Tax Id#:

Dates

View More

Filing:
Filed:
Priority: / /1879 Decree/Class:

Advertising:
Protest End Date: Protested: Not Protested Hearing Held:

Approval:
State Engineer Action: Action Date:

Certification:
Proof Due Date:
Certificate Date: Lapsed, Etc. Date: Lapsed Letter Date:

Points of Diversion View Map

Points of Diversion - Surface

(1) N 200 feet W 2300 feet from SE corner, Sec 10 T 21S R 4E SLBM

Diverting Works: Source:
Elevation: UTM: 461051.958, 4315899.889 (NAD83)
Stream Alteration Required:

Water Uses View Map View Use Data

Water Use Group Number: 425880

Water Rights Appurtenant to the following use(s): 63-2685(RNUM), 63-2710(RNUM), 63-2711(RNUM), 63-2725(RNUM), 63-2726(RNUM), 63-2742(RNUM), 63-2743(RNUM), 63-2772(RNUM), 63-2773(RNUM), 63-3361(RNUM), 63-3362(RNUM), 63-3363(RNUM), 63-3364 (RNUM), 63-3365(RNUM), 63-3366(RNUM), 63-3367(RNUM), 63-3368(RNUM), 63-3369(RNUM), 63-3370(RNUM), 63-3371(RNUM), 63-3372(RNUM), 63-3373(RNUM), 63-3374(RNUM), 63-3375(RNUM), 63-3376(RNUM), 63-3377(RNUM), 63-3378(RNUM), 63-3379 (RNUM), 63-3380(RNUM), 63-3381(RNUM), 63-3382(RNUM), 63-3383(RNUM), 63-3384(RNUM), 63-3385(RNUM), 63-3386(RNUM), 63-3387(RNUM), 63-3388(RNUM), 63-3389(DIL), 63-3390(RNUM), 63-3391(RNUM), 63-3392(RNUM), 63-3393(RNUM), 63-3394(RNUM), 63-3395(DIL), 63-3396(RNUM), 63-3397(RNUM), 63-3398(RNUM), 63-3399(RNUM), 63-3400(RNUM), 63-3401(RNUM), 63-3402(RNUM), 63-3403(RNUM), 63-3404(RNUM), 63-3405(RNUM), 63-3406(RNUM), 63-3407(RNUM), 63-3408(RNUM), 63-3409(RNUM), 63-3410 (RNUM), 63-3494(RNUM), 63-3495(RNUM), 63-3496(RNUM), 63-3497(RNUM), 63-3498(RNUM), 63-3499(RNUM), 63-3500(RNUM), 63-3501(RNUM), 63-3502(RNUM), 63-3503(RNUM), 63-3504(RNUM), 63-3505(RNUM), 63-3506(RNUM), 63-3507(RNUM), 63-3508 (RNUM), 63-3509(RNUM), 63-3510(RNUM), 63-3511(RNUM), 63-3512(RNUM), 63-3513(RNUM), 63-3514(RNUM), 63-3515(RNUM), 63-3516(RNUM), 63-3517(RNUM), 63-3518(RNUM), 63-3519(RNUM), 63-3520(RNUM), 63-3521(RNUM), 63-3522(RNUM), 63-3523 (RNUM), 63-3524(RNUM), 63-3525(RNUM), 63-3526(RNUM), 63-3527(RNUM), 63-3528(RNUM), 63-3529(RNUM), 63-3530(RNUM), 63-3531(RNUM), 63-3532(RNUM), 63-3533(RNUM), 63-3534(RNUM), 63-3535(RNUM), 63-3536(RNUM), 63-3537(RNUM), 63-3538 (RNUM), 63-3539(RNUM), 63-3540(RNUM), 94-110(DIL), 94-111(DIL), 94-112(DIL), 94-113(RNUM), 94-114(RNUM), 94-115(RNUM), 94-116(RNUM), 94-117(RNUM), 94-118(RNUM), 94-119(RNUM), 94-120(RNUM), 94-121(RNUM), 94-122(RNUM), 94-123(RNUM), 94-124(RNUM), 94-125(RNUM), 94-126(RNUM), 94-127(RNUM), 94-128(RNUM), 94-129(RNUM), 94-130(RNUM), 94-131(RNUM), 94-132(RNUM), 94-133(RNUM), 94-134(RNUM), 94-135(RNUM), 94-218(DIL), 94-834(RNUM), 94-835(RNUM), 94-836(RNUM), 94-1130

(RNUM), 94-1131(RNUM), 94-1132(RNUM), 94-1386(RNUM), 94-1387(RNUM), 94-1388(RNUM), 94-1389(RNUM), 94-1390(RNUM), 94-1391(WUC), 94-1392(WUC), 94-1393(WUC), 94-1394(RNUM), 94-1395(RNUM), 94-1396(RNUM), 94-1397(RNUM), 94-1398(RNUM), 94-1399(RNUM), 94-1400(WUC), 94-1401(RNUM), 94-1402(RNUM), 94-1403(WUC), 94-1404(WUC), 94-1405(WUC), 94-1406(WUC), 94-1407(WUC), 94-1408(WUC), 94-1409(WUC), 94-1410(RNUM), 94-1411(RNUM), 94-1412(RNUM), 94-1413(RNUM), 94-1414(WUC), 94-1415(WUC), 94-1593(RNUM), 94-1594(RNUM),

Stock Water-Beneficial Use Amount: Unevaluated Group Total: 819 Prd of Use: 05/01-10/31
Comments: Quitchumpah Allotment

Wildlife: 1270 deer & 115 elk Prd of Use: 01/01-12/31
Acre Feet Contributed by this Right for this Use: Unevaluated
Comments: Quitchumpah Allotment

Water Use Group Number: 617789
Water Rights Appurtenant to the following use(s): 63-3361(RNUM), 63-3362(RNUM), 63-3363(RNUM), 63-3364(RNUM), 63-3365(RNUM), 63-3366(RNUM), 63-3367(RNUM), 63-3368(RNUM), 63-3369(RNUM), 63-3370(RNUM), 63-3371(RNUM), 63-3372(RNUM), 63-3373 (RNUM), 63-3374(RNUM), 63-3375(RNUM), 63-3376(RNUM), 63-3377(RNUM), 63-3378(RNUM), 63-3379(RNUM), 63-3380(RNUM), 63-3381(RNUM), 63-3382(RNUM), 63-3383(RNUM), 63-3384(RNUM), 63-3385(RNUM), 63-3386(RNUM), 63-3387(RNUM), 63-3388 (RNUM), 63-3389(DIL), 63-3390(RNUM), 63-3391(RNUM), 63-3392(RNUM), 63-3393(RNUM), 63-3394(RNUM), 63-3395(DIL), 63-3396 (RNUM), 63-3397(RNUM), 63-3398(RNUM), 63-3399(RNUM), 63-3400(RNUM), 63-3401(RNUM), 63-3402(RNUM), 63-3403(RNUM), 63-3404(RNUM), 63-3405(RNUM), 63-3406(RNUM), 63-3407(RNUM), 63-3408(RNUM), 63-3409(RNUM), 63-3410(RNUM), 63-3494 (RNUM), 63-3495(RNUM), 63-3496(RNUM), 63-3497(RNUM), 63-3498(RNUM), 63-3499(RNUM), 63-3500(RNUM), 63-3501(RNUM), 63-3502(RNUM), 63-3503(RNUM), 63-3504(RNUM), 63-3505(RNUM), 63-3506(RNUM), 63-3507(RNUM), 63-3508(RNUM), 63-3509 (RNUM), 63-3510(RNUM), 63-3511(RNUM), 63-3512(RNUM), 63-3513(RNUM), 63-3514(RNUM), 63-3515(RNUM), 63-3516(RNUM), 63-3517(RNUM), 63-3518(RNUM), 63-3519(RNUM), 63-3520(RNUM), 63-3521(RNUM), 63-3522(RNUM), 63-3523(RNUM), 63-3524 (RNUM), 63-3525(RNUM), 63-3526(RNUM), 63-3527(RNUM), 63-3528(RNUM), 63-3529(RNUM), 63-3530(RNUM), 63-3531(RNUM), 63-3532(RNUM), 63-3533(RNUM), 63-3534(RNUM), 63-3535(RNUM), 63-3536(RNUM), 63-3537(RNUM), 63-3538(RNUM), 63-3539 (RNUM), 63-3540(RNUM), 94-110(DIL), 94-111(DIL), 94-112(DIL), 94-113(RNUM), 94-114(RNUM), 94-115(RNUM), 94-116(RNUM), 94-117(RNUM), 94-118(RNUM), 94-119(RNUM), 94-120(RNUM), 94-121(RNUM), 94-122(RNUM), 94-123(RNUM), 94-124(RNUM), 94-125(RNUM), 94-126(RNUM), 94-127(RNUM), 94-128(RNUM), 94-129(RNUM), 94-130(RNUM), 94-131(RNUM), 94-132(RNUM), 94-133(RNUM), 94-134(RNUM), 94-135(RNUM), 94-218(DIL), 94-834(RNUM), 94-835(RNUM), 94-836(RNUM), 94-1130(RNUM), 94-1131 (RNUM), 94-1132(RNUM), 94-1386(RNUM), 94-1387(RNUM), 94-1388(RNUM), 94-1389(RNUM), 94-1390(RNUM), 94-1391(WUC), 94-1392(WUC), 94-1393(WUC), 94-1394(RNUM), 94-1395(RNUM), 94-1396(RNUM), 94-1397(RNUM), 94-1398(RNUM), 94-1399(RNUM), 94-1400(WUC), 94-1401(RNUM), 94-1402(RNUM), 94-1403(WUC), 94-1404(WUC), 94-1405(WUC), 94-1406(WUC), 94-1407(WUC), 94-1408(WUC), 94-1409(WUC), 94-1410(RNUM), 94-1411(RNUM), 94-1412(RNUM), 94-1413(RNUM), 94-1414(WUC), 94-1415(WUC), 94-1593(RNUM), 94-1594(RNUM),

Stock Water-Beneficial Use Amount: 14 ELUs Group Total: 81 Prd of Use: 05/01-10/31
Comments: Quitchumpah Allotment

Place of Use Stock

	North West Quarter				North East Quarter				South West Quarter				South East Quarter			
	NW	NE	SW	SE	NW	NE	SW	SE	NW	NE	SW	SE	NW	NE	SW	SE
Sec 10 T 21S R 4E SLB&M															X	

Use Totals - for 2 groups

Use Type	Sole Supply Total	Group Total
Stock Water:	Unevaluated ELUs	900 ELUs
Other:	Unevaluated acft	-

Services Agencies

Search Utah.gov

Water Right Details

Open Classic View

Water Right: 94-1406 Display/Refresh

Run Date: 6/18/2020 7:03:51 AM

Select Related Information

WARNING: Water Rights makes NO claims as to the accuracy of this data

Water Right: 94-1406 Application/Claim Number: Certificate Number:

Home Display
Scanned Documents
Print

View Map

Changes

a35187 (Filed: 12/31/2008) Withdrawn

Owners

Name: USA Forest Service
Address: 324 - 25th Street
Ogden UT 84401

Interest: 100%

Remarks:

General

Type of Right: Diligence Claim Source of Info.: Proposed Determination **Status: Water User's Claim**

Quantity of Water:

Source: South Fork Quitchumpah Lake #4
County: Sevier
Common Description:

Proposed Determin. Book: 94-1 Map: * Publication Date:

Land Owned by Applicant: County Tax Id#:

Dates

View More

Filing:
Filed:
Priority: / /1879 Decree/Class:

Advertising:
Protest End Date: Protested: Not Protested Hearing Held:

Approval:
State Engineer Action: Action Date:

Certification:
Proof Due Date:
Certificate Date: Lapsed, Etc. Date: Lapsed Letter Date:

Points of Diversion View Map

Points of Diversion - Surface

(1) N 1050 feet W 1900 feet from SE corner, Sec 10 T 21S R 4E SLBM

Diverting Works: Source:
Elevation: UTM: 461173.878, 4316158.969 (NAD83)
Stream Alteration Required:

Water Uses View Map View Use Data

Water Use Group Number: 425880

Water Rights Appurtenant to the following use(s): 63-2685(RNUM), 63-2710(RNUM), 63-2711(RNUM), 63-2725(RNUM), 63-2726(RNUM), 63-2742(RNUM), 63-2743(RNUM), 63-2772(RNUM), 63-2773(RNUM), 63-3361(RNUM), 63-3362(RNUM), 63-3363(RNUM), 63-3364 (RNUM), 63-3365(RNUM), 63-3366(RNUM), 63-3367(RNUM), 63-3368(RNUM), 63-3369(RNUM), 63-3370(RNUM), 63-3371(RNUM), 63-3372(RNUM), 63-3373(RNUM), 63-3374(RNUM), 63-3375(RNUM), 63-3376(RNUM), 63-3377(RNUM), 63-3378(RNUM), 63-3379 (RNUM), 63-3380(RNUM), 63-3381(RNUM), 63-3382(RNUM), 63-3383(RNUM), 63-3384(RNUM), 63-3385(RNUM), 63-3386(RNUM), 63-3387(RNUM), 63-3388(RNUM), 63-3389(DIL), 63-3390(RNUM), 63-3391(RNUM), 63-3392(RNUM), 63-3393(RNUM), 63-3394(RNUM), 63-3395(DIL), 63-3396(RNUM), 63-3397(RNUM), 63-3398(RNUM), 63-3399(RNUM), 63-3400(RNUM), 63-3401(RNUM), 63-3402(RNUM), 63-3403(RNUM), 63-3404(RNUM), 63-3405(RNUM), 63-3406(RNUM), 63-3407(RNUM), 63-3408(RNUM), 63-3409(RNUM), 63-3410 (RNUM), 63-3494(RNUM), 63-3495(RNUM), 63-3496(RNUM), 63-3497(RNUM), 63-3498(RNUM), 63-3499(RNUM), 63-3500(RNUM), 63-3501(RNUM), 63-3502(RNUM), 63-3503(RNUM), 63-3504(RNUM), 63-3505(RNUM), 63-3506(RNUM), 63-3507(RNUM), 63-3508 (RNUM), 63-3509(RNUM), 63-3510(RNUM), 63-3511(RNUM), 63-3512(RNUM), 63-3513(RNUM), 63-3514(RNUM), 63-3515(RNUM), 63-3516(RNUM), 63-3517(RNUM), 63-3518(RNUM), 63-3519(RNUM), 63-3520(RNUM), 63-3521(RNUM), 63-3522(RNUM), 63-3523 (RNUM), 63-3524(RNUM), 63-3525(RNUM), 63-3526(RNUM), 63-3527(RNUM), 63-3528(RNUM), 63-3529(RNUM), 63-3530(RNUM), 63-3531(RNUM), 63-3532(RNUM), 63-3533(RNUM), 63-3534(RNUM), 63-3535(RNUM), 63-3536(RNUM), 63-3537(RNUM), 63-3538 (RNUM), 63-3539(RNUM), 63-3540(RNUM), 94-110(DIL), 94-111(DIL), 94-112(DIL), 94-113(RNUM), 94-114(RNUM), 94-115(RNUM), 94-116(RNUM), 94-117(RNUM), 94-118(RNUM), 94-119(RNUM), 94-120(RNUM), 94-121(RNUM), 94-122(RNUM), 94-123(RNUM), 94-124(RNUM), 94-125(RNUM), 94-126(RNUM), 94-127(RNUM), 94-128(RNUM), 94-129(RNUM), 94-130(RNUM), 94-131(RNUM), 94-132(RNUM), 94-133(RNUM), 94-134(RNUM), 94-135(RNUM), 94-218(DIL), 94-834(RNUM), 94-835(RNUM), 94-836(RNUM), 94-1130

(RNUM), 94-1131(RNUM), 94-1132(RNUM), 94-1386(RNUM), 94-1387(RNUM), 94-1388(RNUM), 94-1389(RNUM), 94-1390(RNUM), 94-1391(WUC), 94-1392(WUC), 94-1393(WUC), 94-1394(RNUM), 94-1395(RNUM), 94-1396(RNUM), 94-1397(RNUM), 94-1398(RNUM), 94-1399(RNUM), 94-1400(WUC), 94-1401(RNUM), 94-1402(RNUM), 94-1403(WUC), 94-1404(WUC), 94-1405(WUC), 94-1406(WUC), 94-1407(WUC), 94-1408(WUC), 94-1409(WUC), 94-1410(RNUM), 94-1411(RNUM), 94-1412(RNUM), 94-1413(RNUM), 94-1414(WUC), 94-1415(WUC), 94-1593(RNUM), 94-1594(RNUM),

Stock Water-Beneficial Use Amount: Unevaluated Group Total: 819 Prd of Use: 05/01-10/31
Comments: Quitchumpah Allotment

Wildlife: 1270 deer & 115 elk Prd of Use: 01/01-12/31
Acre Feet Contributed by this Right for this Use: Unevaluated
Comments: Quitchumpah Allotment

Water Use Group Number: 617789
Water Rights Appurtenant to the following use(s): 63-3361(RNUM), 63-3362(RNUM), 63-3363(RNUM), 63-3364(RNUM), 63-3365(RNUM), 63-3366(RNUM), 63-3367(RNUM), 63-3368(RNUM), 63-3369(RNUM), 63-3370(RNUM), 63-3371(RNUM), 63-3372(RNUM), 63-3373 (RNUM), 63-3374(RNUM), 63-3375(RNUM), 63-3376(RNUM), 63-3377(RNUM), 63-3378(RNUM), 63-3379(RNUM), 63-3380(RNUM), 63-3381(RNUM), 63-3382(RNUM), 63-3383(RNUM), 63-3384(RNUM), 63-3385(RNUM), 63-3386(RNUM), 63-3387(RNUM), 63-3388 (RNUM), 63-3389(DIL), 63-3390(RNUM), 63-3391(RNUM), 63-3392(RNUM), 63-3393(RNUM), 63-3394(RNUM), 63-3395(DIL), 63-3396 (RNUM), 63-3397(RNUM), 63-3398(RNUM), 63-3399(RNUM), 63-3400(RNUM), 63-3401(RNUM), 63-3402(RNUM), 63-3403(RNUM), 63-3404(RNUM), 63-3405(RNUM), 63-3406(RNUM), 63-3407(RNUM), 63-3408(RNUM), 63-3409(RNUM), 63-3410(RNUM), 63-3494 (RNUM), 63-3495(RNUM), 63-3496(RNUM), 63-3497(RNUM), 63-3498(RNUM), 63-3499(RNUM), 63-3500(RNUM), 63-3501(RNUM), 63-3502(RNUM), 63-3503(RNUM), 63-3504(RNUM), 63-3505(RNUM), 63-3506(RNUM), 63-3507(RNUM), 63-3508(RNUM), 63-3509 (RNUM), 63-3510(RNUM), 63-3511(RNUM), 63-3512(RNUM), 63-3513(RNUM), 63-3514(RNUM), 63-3515(RNUM), 63-3516(RNUM), 63-3517(RNUM), 63-3518(RNUM), 63-3519(RNUM), 63-3520(RNUM), 63-3521(RNUM), 63-3522(RNUM), 63-3523(RNUM), 63-3524 (RNUM), 63-3525(RNUM), 63-3526(RNUM), 63-3527(RNUM), 63-3528(RNUM), 63-3529(RNUM), 63-3530(RNUM), 63-3531(RNUM), 63-3532(RNUM), 63-3533(RNUM), 63-3534(RNUM), 63-3535(RNUM), 63-3536(RNUM), 63-3537(RNUM), 63-3538(RNUM), 63-3539 (RNUM), 63-3540(RNUM), 94-110(DIL), 94-111(DIL), 94-112(DIL), 94-113(RNUM), 94-114(RNUM), 94-115(RNUM), 94-116(RNUM), 94-117(RNUM), 94-118(RNUM), 94-119(RNUM), 94-120(RNUM), 94-121(RNUM), 94-122(RNUM), 94-123(RNUM), 94-124(RNUM), 94-125(RNUM), 94-126(RNUM), 94-127(RNUM), 94-128(RNUM), 94-129(RNUM), 94-130(RNUM), 94-131(RNUM), 94-132(RNUM), 94-133(RNUM), 94-134(RNUM), 94-135(RNUM), 94-218(DIL), 94-834(RNUM), 94-835(RNUM), 94-836(RNUM), 94-1130(RNUM), 94-1131 (RNUM), 94-1132(RNUM), 94-1386(RNUM), 94-1387(RNUM), 94-1388(RNUM), 94-1389(RNUM), 94-1390(RNUM), 94-1391(WUC), 94-1392(WUC), 94-1393(WUC), 94-1394(RNUM), 94-1395(RNUM), 94-1396(RNUM), 94-1397(RNUM), 94-1398(RNUM), 94-1399(RNUM), 94-1400(WUC), 94-1401(RNUM), 94-1402(RNUM), 94-1403(WUC), 94-1404(WUC), 94-1405(WUC), 94-1406(WUC), 94-1407(WUC), 94-1408(WUC), 94-1409(WUC), 94-1410(RNUM), 94-1411(RNUM), 94-1412(RNUM), 94-1413(RNUM), 94-1414(WUC), 94-1415(WUC), 94-1593(RNUM), 94-1594(RNUM),

Stock Water-Beneficial Use Amount: 14 ELUs Group Total: 81 Prd of Use: 05/01-10/31
Comments: Quitchumpah Allotment

Place of Use Stock

	North West Quarter				North East Quarter				South West Quarter				South East Quarter			
	NW	NE	SW	SE	NW	NE	SW	SE	NW	NE	SW	SE	NW	NE	SW	SE
Sec 10 T 21S R 4E SLBM				-											X	

Use Totals - for 2 groups

Use Type	Sole Supply Total	Group Total
Stock Water:	Unevaluated ELUs	900 ELUs
Other:	Unevaluated acft	-

Services Agencies

Search Utah.gov

Water Right Details

Open Classic View

Water Right 94-1407 Display/Refresh

Run Date: 6/18/2020 6:57:12 AM

Select Related Information

WARNING: Water Rights makes NO claims as to the accuracy of this data.

Water Right: 94-1407 Application/Claim Number: Certificate Number:

Home Display
Scanned Documents
Print

View Map

Changes

a35187 (Filed: 12/31/2008) Withdrawn

Owners

Name: USA Forest Service
Address: 324 - 25th Street
Ogden UT 84401

Interest: 100%

Remarks:

General

Type of Right: Diligence Claim Source of Info.: Proposed Determination **Status: Water User's Claim**

Quantity of Water:

Source: South Fork Quitchumpah Lake #6
County: Sevier
Common Description:

Proposed Determin. Book: 94-1 Map: * Publication Date:

Land Owned by Applicant: County Tax Id#:

Dates

View More

Filing:
Filed:
Priority: / /1879 Decree/Class:

Advertising:
Protest End Date: Protested: Not Protested Hearing Held:

Approval:
State Engineer Action: Action Date:

Certification:
Proof Due Date:
Certificate Date: Lapsed, Etc. Date: Lapsed Letter Date:

Points of Diversion View Map

Points of Diversion - Surface

(1) N 1100 feet E 1950 feet from SW corner, Sec 10 T 21S R 4E SLBM

Diverting Works: Source:
Elevation: UTM: 460726.252, 4316178.177 (NAD83)
Stream Alteration Required:

Water Uses View Map View Use Data

Water Use Group Number: 425880

Water Rights Appurtenant to the following use(s): 63-2685(RNUM), 63-2710(RNUM), 63-2711(RNUM), 63-2725(RNUM), 63-2726(RNUM), 63-2742(RNUM), 63-2743(RNUM), 63-2772(RNUM), 63-2773(RNUM), 63-3361(RNUM), 63-3362(RNUM), 63-3363(RNUM), 63-3364 (RNUM), 63-3365(RNUM), 63-3366(RNUM), 63-3367(RNUM), 63-3368(RNUM), 63-3369(RNUM), 63-3370(RNUM), 63-3371(RNUM), 63-3372(RNUM), 63-3373(RNUM), 63-3374(RNUM), 63-3375(RNUM), 63-3376(RNUM), 63-3377(RNUM), 63-3378(RNUM), 63-3379 (RNUM), 63-3380(RNUM), 63-3381(RNUM), 63-3382(RNUM), 63-3383(RNUM), 63-3384(RNUM), 63-3385(RNUM), 63-3386(RNUM), 63-3387(RNUM), 63-3388(RNUM), 63-3389(DIL), 63-3390(RNUM), 63-3391(RNUM), 63-3392(RNUM), 63-3393(RNUM), 63-3394(RNUM), 63-3395(DIL), 63-3396(RNUM), 63-3397(RNUM), 63-3398(RNUM), 63-3399(RNUM), 63-3400(RNUM), 63-3401(RNUM), 63-3402(RNUM), 63-3403(RNUM), 63-3404(RNUM), 63-3405(RNUM), 63-3406(RNUM), 63-3407(RNUM), 63-3408(RNUM), 63-3409(RNUM), 63-3410 (RNUM), 63-3494(RNUM), 63-3495(RNUM), 63-3496(RNUM), 63-3497(RNUM), 63-3498(RNUM), 63-3499(RNUM), 63-3500(RNUM), 63-3501(RNUM), 63-3502(RNUM), 63-3503(RNUM), 63-3504(RNUM), 63-3505(RNUM), 63-3506(RNUM), 63-3507(RNUM), 63-3508 (RNUM), 63-3509(RNUM), 63-3510(RNUM), 63-3511(RNUM), 63-3512(RNUM), 63-3513(RNUM), 63-3514(RNUM), 63-3515(RNUM), 63-3516(RNUM), 63-3517(RNUM), 63-3518(RNUM), 63-3519(RNUM), 63-3520(RNUM), 63-3521(RNUM), 63-3522(RNUM), 63-3523 (RNUM), 63-3524(RNUM), 63-3525(RNUM), 63-3526(RNUM), 63-3527(RNUM), 63-3528(RNUM), 63-3529(RNUM), 63-3530(RNUM), 63-3531(RNUM), 63-3532(RNUM), 63-3533(RNUM), 63-3534(RNUM), 63-3535(RNUM), 63-3536(RNUM), 63-3537(RNUM), 63-3538 (RNUM), 63-3539(RNUM), 63-3540(RNUM), 94-110(DIL), 94-111(DIL), 94-112(DIL), 94-113(RNUM), 94-114(RNUM), 94-115(RNUM), 94-116(RNUM), 94-117(RNUM), 94-118(RNUM), 94-119(RNUM), 94-120(RNUM), 94-121(RNUM), 94-122(RNUM), 94-123(RNUM), 94-124(RNUM), 94-125(RNUM), 94-126(RNUM), 94-127(RNUM), 94-128(RNUM), 94-129(RNUM), 94-130(RNUM), 94-131(RNUM), 94-132(RNUM), 94-133(RNUM), 94-134(RNUM), 94-135(RNUM), 94-218(DIL), 94-834(RNUM), 94-835(RNUM), 94-836(RNUM), 94-1130

(RNUM), 94-1131(RNUM), 94-1132(RNUM), 94-1386(RNUM), 94-1387(RNUM), 94-1388(RNUM), 94-1389(RNUM), 94-1390(RNUM), 94-1391(WUC), 94-1392(WUC), 94-1393(WUC), 94-1394(RNUM), 94-1395(RNUM), 94-1396(RNUM), 94-1397(RNUM), 94-1398(RNUM), 94-1399(RNUM), 94-1400(WUC), 94-1401(RNUM), 94-1402(RNUM), 94-1403(WUC), 94-1404(WUC), 94-1405(WUC), 94-1406(WUC), 94-1407(WUC), 94-1408(WUC), 94-1409(WUC), 94-1410(RNUM), 94-1411(RNUM), 94-1412(RNUM), 94-1413(RNUM), 94-1414(WUC), 94-1415(WUC), 94-1593(RNUM), 94-1594(RNUM),

Stock Water-Beneficial Use Amount: Unevaluated Group Total: 819 Prd of Use: 05/01-10/31
Comments: Quitchumpah Allotment

Wildlife: 1270 deer & 115 elk Prd of Use: 01/01-12/31
Acre Feet Contributed by this Right for this Use: Unevaluated
Comments: Quitchumpah Allotment

Water Use Group Number: 617789

Water Rights Appurtenant to the following use(s): 63-3361(RNUM), 63-3362(RNUM), 63-3363(RNUM), 63-3364(RNUM), 63-3365(RNUM), 63-3366(RNUM), 63-3367(RNUM), 63-3368(RNUM), 63-3369(RNUM), 63-3370(RNUM), 63-3371(RNUM), 63-3372(RNUM), 63-3373 (RNUM), 63-3374(RNUM), 63-3375(RNUM), 63-3376(RNUM), 63-3377(RNUM), 63-3378(RNUM), 63-3379(RNUM), 63-3380(RNUM), 63-3381(RNUM), 63-3382(RNUM), 63-3383(RNUM), 63-3384(RNUM), 63-3385(RNUM), 63-3386(RNUM), 63-3387(RNUM), 63-3388 (RNUM), 63-3389(DIL), 63-3390(RNUM), 63-3391(RNUM), 63-3392(RNUM), 63-3393(RNUM), 63-3394(RNUM), 63-3395(DIL), 63-3396 (RNUM), 63-3397(RNUM), 63-3398(RNUM), 63-3399(RNUM), 63-3400(RNUM), 63-3401(RNUM), 63-3402(RNUM), 63-3403(RNUM), 63-3404(RNUM), 63-3405(RNUM), 63-3406(RNUM), 63-3407(RNUM), 63-3408(RNUM), 63-3409(RNUM), 63-3410(RNUM), 63-3494 (RNUM), 63-3495(RNUM), 63-3496(RNUM), 63-3497(RNUM), 63-3498(RNUM), 63-3499(RNUM), 63-3500(RNUM), 63-3501(RNUM), 63-3502(RNUM), 63-3503(RNUM), 63-3504(RNUM), 63-3505(RNUM), 63-3506(RNUM), 63-3507(RNUM), 63-3508(RNUM), 63-3509 (RNUM), 63-3510(RNUM), 63-3511(RNUM), 63-3512(RNUM), 63-3513(RNUM), 63-3514(RNUM), 63-3515(RNUM), 63-3516(RNUM), 63-3517(RNUM), 63-3518(RNUM), 63-3519(RNUM), 63-3520(RNUM), 63-3521(RNUM), 63-3522(RNUM), 63-3523(RNUM), 63-3524 (RNUM), 63-3525(RNUM), 63-3526(RNUM), 63-3527(RNUM), 63-3528(RNUM), 63-3529(RNUM), 63-3530(RNUM), 63-3531(RNUM), 63-3532(RNUM), 63-3533(RNUM), 63-3534(RNUM), 63-3535(RNUM), 63-3536(RNUM), 63-3537(RNUM), 63-3538(RNUM), 63-3539 (RNUM), 63-3540(RNUM), 94-110(DIL), 94-111(DIL), 94-112(DIL), 94-113(RNUM), 94-114(RNUM), 94-115(RNUM), 94-116(RNUM), 94-117(RNUM), 94-118(RNUM), 94-119(RNUM), 94-120(RNUM), 94-121(RNUM), 94-122(RNUM), 94-123(RNUM), 94-124(RNUM), 94-125(RNUM), 94-126(RNUM), 94-127(RNUM), 94-128(RNUM), 94-129(RNUM), 94-130(RNUM), 94-131(RNUM), 94-132(RNUM), 94-133(RNUM), 94-134(RNUM), 94-135(RNUM), 94-218(DIL), 94-834(RNUM), 94-835(RNUM), 94-836(RNUM), 94-1130(RNUM), 94-1131 (RNUM), 94-1132(RNUM), 94-1386(RNUM), 94-1387(RNUM), 94-1388(RNUM), 94-1389(RNUM), 94-1390(RNUM), 94-1391(WUC), 94-1392(WUC), 94-1393(WUC), 94-1394(RNUM), 94-1395(RNUM), 94-1396(RNUM), 94-1397(RNUM), 94-1398(RNUM), 94-1399(RNUM), 94-1400(WUC), 94-1401(RNUM), 94-1402(RNUM), 94-1403(WUC), 94-1404(WUC), 94-1405(WUC), 94-1406(WUC), 94-1407(WUC), 94-1408(WUC), 94-1409(WUC), 94-1410(RNUM), 94-1411(RNUM), 94-1412(RNUM), 94-1413(RNUM), 94-1414(WUC), 94-1415(WUC), 94-1593(RNUM), 94-1594(RNUM),

Stock Water-Beneficial Use Amount: 14 ELUs Group Total: 81 Prd of Use: 05/01-10/31
Comments: Quitchumpah Allotment

Place of Use Stock

	North West Quarter				North East Quarter				South West Quarter				South East Quarter			
	NW	NE	SW	SE	NW	NE	SW	SE	NW	NE	SW	SE	NW	NE	SW	SE
Sec 10 T 21S R 4E SLBM												X				

Use Totals - for 2 groups

Use Type	Sole Supply Total	Group Total
Stock Water:	Unevaluated ELUs	900 ELUs
Other:	Unevaluated acft	-

Services Agencies

Search Utah.gov

Water Right Details

Open Classic View

Water Right: 94-1408 Display/Refresh

Run Date: 6/18/2020 6:59:25 AM

Select Related Information

WARNING: Water Rights makes NO claims as to the accuracy of this data.

Water Right: 94-1408 Application/Claim Number: Certificate Number:

Home Display
Scanned Documents
Print

View Map

Changes

a35187 (Filed: 12/31/2008) Withdrawn

Owners

Name: USA Forest Service
Address: 324 - 25th Street
Ogden UT 84401

Remarks: Interest: 100%

General

Type of Right: Diligence Claim Source of Info.: Proposed Determination **Status: Water User's Claim**

Quantity of Water:

Source: South Fork Quitchumpah Creek
County: Sevier
Common Description:

Proposed Determin. Book: 94-1 Map: * Publication Date:

Land Owned by Applicant: County Tax Id#:

Dates

View More

Filing:
Filed:
Priority: / /1879 Decree/Class:

Advertising:
Protest End Date: Protested: Not Protested Hearing Held:

Approval:
State Engineer Action: Action Date:

Certification:
Proof Due Date:
Certificate Date: Lapsed, Etc. Date: Lapsed Letter Date:

Points of Diversion View Map

Points of Diversion - Surface

(1) N 550 feet E 2250 feet from SW corner, Sec 10 T 21S R 4E SLBM

Diverting Works: Source:
Elevation: UTM: 460817.692, 4316010.537 (NAD83)
Stream Alteration Required:

Water Uses View Map View Use Data

Water Use Group Number: 425880

Water Rights Appurtenant to the following use(s): 63-2685(RNUM), 63-2710(RNUM), 63-2711(RNUM), 63-2725(RNUM), 63-2726(RNUM), 63-2742(RNUM), 63-2743(RNUM), 63-2772(RNUM), 63-2773(RNUM), 63-3361(RNUM), 63-3362(RNUM), 63-3363(RNUM), 63-3364 (RNUM), 63-3365(RNUM), 63-3366(RNUM), 63-3367(RNUM), 63-3368(RNUM), 63-3369(RNUM), 63-3370(RNUM), 63-3371(RNUM), 63-3372(RNUM), 63-3373(RNUM), 63-3374(RNUM), 63-3375(RNUM), 63-3376(RNUM), 63-3377(RNUM), 63-3378(RNUM), 63-3379 (RNUM), 63-3380(RNUM), 63-3381(RNUM), 63-3382(RNUM), 63-3383(RNUM), 63-3384(RNUM), 63-3385(RNUM), 63-3386(RNUM), 63-3387(RNUM), 63-3388(RNUM), 63-3389(DIL), 63-3390(RNUM), 63-3391(RNUM), 63-3392(RNUM), 63-3393(RNUM), 63-3394(RNUM), 63-3395(DIL), 63-3396(RNUM), 63-3397(RNUM), 63-3398(RNUM), 63-3399(RNUM), 63-3400(RNUM), 63-3401(RNUM), 63-3402(RNUM), 63-3403(RNUM), 63-3404(RNUM), 63-3405(RNUM), 63-3406(RNUM), 63-3407(RNUM), 63-3408(RNUM), 63-3409(RNUM), 63-3410 (RNUM), 63-3494(RNUM), 63-3495(RNUM), 63-3496(RNUM), 63-3497(RNUM), 63-3498(RNUM), 63-3499(RNUM), 63-3500(RNUM), 63-3501(RNUM), 63-3502(RNUM), 63-3503(RNUM), 63-3504(RNUM), 63-3505(RNUM), 63-3506(RNUM), 63-3507(RNUM), 63-3508 (RNUM), 63-3509(RNUM), 63-3510(RNUM), 63-3511(RNUM), 63-3512(RNUM), 63-3513(RNUM), 63-3514(RNUM), 63-3515(RNUM), 63-3516(RNUM), 63-3517(RNUM), 63-3518(RNUM), 63-3519(RNUM), 63-3520(RNUM), 63-3521(RNUM), 63-3522(RNUM), 63-3523 (RNUM), 63-3524(RNUM), 63-3525(RNUM), 63-3526(RNUM), 63-3527(RNUM), 63-3528(RNUM), 63-3529(RNUM), 63-3530(RNUM), 63-3531(RNUM), 63-3532(RNUM), 63-3533(RNUM), 63-3534(RNUM), 63-3535(RNUM), 63-3536(RNUM), 63-3537(RNUM), 63-3538 (RNUM), 63-3539(RNUM), 63-3540(RNUM), 94-110(DIL), 94-111(DIL), 94-112(DIL), 94-113(RNUM), 94-114(RNUM), 94-115(RNUM), 94-116(RNUM), 94-117(RNUM), 94-118(RNUM), 94-119(RNUM), 94-120(RNUM), 94-121(RNUM), 94-122(RNUM), 94-123(RNUM), 94-124(RNUM), 94-125(RNUM), 94-126(RNUM), 94-127(RNUM), 94-128(RNUM), 94-129(RNUM), 94-130(RNUM), 94-131(RNUM), 94-132(RNUM), 94-133(RNUM), 94-134(RNUM), 94-135(RNUM), 94-218(DIL), 94-834(RNUM), 94-835(RNUM), 94-836(RNUM), 94-1130

(RNUM), 94-1131(RNUM), 94-1132(RNUM), 94-1386(RNUM), 94-1387(RNUM), 94-1388(RNUM), 94-1389(RNUM), 94-1390(RNUM), 94-1391(WUC), 94-1392(WUC), 94-1393(WUC), 94-1394(RNUM), 94-1395(RNUM), 94-1396(RNUM), 94-1397(RNUM), 94-1398(RNUM), 94-1399(RNUM), 94-1400(WUC), 94-1401(RNUM), 94-1402(RNUM), 94-1403(WUC), 94-1404(WUC), 94-1405(WUC), 94-1406(WUC), 94-1407(WUC), 94-1408(WUC), 94-1409(WUC), 94-1410(RNUM), 94-1411(RNUM), 94-1412(RNUM), 94-1413(RNUM), 94-1414(WUC), 94-1415(WUC), 94-1593(RNUM), 94-1594(RNUM),

Stock Water-Beneficial Use Amount: Unevaluated Group Total: 819 Prd of Use: 05/01-10/31
Comments: Quitchumpah Allotment

Wildlife: 1270 deer & 115 elk Prd of Use: 01/01-12/31
Acre Feet Contributed by this Right for this Use: Unevaluated
Comments: Quitchumpah Allotment

Water Use Group Number: 617789

Water Rights Appurtenant to the following use(s): 63-3361(RNUM), 63-3362(RNUM), 63-3363(RNUM), 63-3364(RNUM), 63-3365(RNUM), 63-3366(RNUM), 63-3367(RNUM), 63-3368(RNUM), 63-3369(RNUM), 63-3370(RNUM), 63-3371(RNUM), 63-3372(RNUM), 63-3373 (RNUM), 63-3374(RNUM), 63-3375(RNUM), 63-3376(RNUM), 63-3377(RNUM), 63-3378(RNUM), 63-3379(RNUM), 63-3380(RNUM), 63-3381(RNUM), 63-3382(RNUM), 63-3383(RNUM), 63-3384(RNUM), 63-3385(RNUM), 63-3386(RNUM), 63-3387(RNUM), 63-3388 (RNUM), 63-3389(DIL), 63-3390(RNUM), 63-3391(RNUM), 63-3392(RNUM), 63-3393(RNUM), 63-3394(RNUM), 63-3395(DIL), 63-3396 (RNUM), 63-3397(RNUM), 63-3398(RNUM), 63-3399(RNUM), 63-3400(RNUM), 63-3401(RNUM), 63-3402(RNUM), 63-3403(RNUM), 63-3404(RNUM), 63-3405(RNUM), 63-3406(RNUM), 63-3407(RNUM), 63-3408(RNUM), 63-3409(RNUM), 63-3410(RNUM), 63-3494 (RNUM), 63-3495(RNUM), 63-3496(RNUM), 63-3497(RNUM), 63-3498(RNUM), 63-3499(RNUM), 63-3500(RNUM), 63-3501(RNUM), 63-3502(RNUM), 63-3503(RNUM), 63-3504(RNUM), 63-3505(RNUM), 63-3506(RNUM), 63-3507(RNUM), 63-3508(RNUM), 63-3509 (RNUM), 63-3510(RNUM), 63-3511(RNUM), 63-3512(RNUM), 63-3513(RNUM), 63-3514(RNUM), 63-3515(RNUM), 63-3516(RNUM), 63-3517(RNUM), 63-3518(RNUM), 63-3519(RNUM), 63-3520(RNUM), 63-3521(RNUM), 63-3522(RNUM), 63-3523(RNUM), 63-3524 (RNUM), 63-3525(RNUM), 63-3526(RNUM), 63-3527(RNUM), 63-3528(RNUM), 63-3529(RNUM), 63-3530(RNUM), 63-3531(RNUM), 63-3532(RNUM), 63-3533(RNUM), 63-3534(RNUM), 63-3535(RNUM), 63-3536(RNUM), 63-3537(RNUM), 63-3538(RNUM), 63-3539 (RNUM), 63-3540(RNUM), 94-110(DIL), 94-111(DIL), 94-112(DIL), 94-113(RNUM), 94-114(RNUM), 94-115(RNUM), 94-116(RNUM), 94-117(RNUM), 94-118(RNUM), 94-119(RNUM), 94-120(RNUM), 94-121(RNUM), 94-122(RNUM), 94-123(RNUM), 94-124(RNUM), 94-125(RNUM), 94-126(RNUM), 94-127(RNUM), 94-128(RNUM), 94-129(RNUM), 94-130(RNUM), 94-131(RNUM), 94-132(RNUM), 94-133(RNUM), 94-134(RNUM), 94-135(RNUM), 94-218(DIL), 94-834(RNUM), 94-835(RNUM), 94-836(RNUM), 94-1130(RNUM), 94-1131 (RNUM), 94-1132(RNUM), 94-1386(RNUM), 94-1387(RNUM), 94-1388(RNUM), 94-1389(RNUM), 94-1390(RNUM), 94-1391(WUC), 94-1392(WUC), 94-1393(WUC), 94-1394(RNUM), 94-1395(RNUM), 94-1396(RNUM), 94-1397(RNUM), 94-1398(RNUM), 94-1399(RNUM), 94-1400(WUC), 94-1401(RNUM), 94-1402(RNUM), 94-1403(WUC), 94-1404(WUC), 94-1405(WUC), 94-1406(WUC), 94-1407(WUC), 94-1408(WUC), 94-1409(WUC), 94-1410(RNUM), 94-1411(RNUM), 94-1412(RNUM), 94-1413(RNUM), 94-1414(WUC), 94-1415(WUC), 94-1593(RNUM), 94-1594(RNUM),

Stock Water-Beneficial Use Amount: 14 ELUs Group Total: 81 Prd of Use: 05/01-10/31
Comments: Quitchumpah Allotment

Place of Use Stock

	North West Quarter				North East Quarter				South West Quarter				South East Quarter			
	NW	NE	SW	SE	NW	NE	SW	SE	NW	NE	SW	SE	NW	NE	SW	SE
Sec 10 T 21S R 4E SLBM												X				

Use Totals - for 2 groups

Use Type	Sole Supply Total	Group Total
Stock Water:	Unevaluated ELUs	900 ELUs
Other:	Unevaluated acft	-

Reservoir

Reservoir/Storage Name: So Fk Quitchumpah Lake Res.#7 Dam Number:
Capacity: 0.5 acre-feet Area Inundated: 0 acres
Dam Height: 0 feet From: 01/01 to 12/31, inclusive

Area	North West Quarter				North East Quarter				South West Quarter				South East Quarter			
	NW	NE	SW	SE	NW	NE	SW	SE	NW	NE	SW	SE	NW	NE	SW	SE
Sec 10 T 21S R 4E SLBM												X				

Services Agencies

Search Utah.gov

Water Right Details

Open Classic View

Water Right: 94-1409 Display Refresh

Run Date: 6/18/2020 6:59:48 AM

Select Related Information

WARNING: Water Rights makes NO claims as to the accuracy of this data.

Water Right: 94-1409 Application/Claim Number: Certificate Number:

Home Display
Scanned Documents
Print

View Map

Changes

a35187 (Filed: 12/31/2008) Withdrawn

Owners

Name: USA Forest Service
Address: 324 - 25th Street
Ogden UT 84401

Interest: 100%

Remarks:

General

Type of Right: Diligence Claim Source of Info.: Proposed Determination **Status: Water User's Claim**

Quantity of Water:

Source: South Fork Quitchumpah Creek
County: Sevier
Common Description:

Proposed Determin. Book: 94-1 Map: * Publication Date:

Land Owned by Applicant: County Tax Id#:

Dates

View More

Filing:
Filed:
Priority: / /1879 Decree/Class:

Advertising:
Protest End Date: Protested: Not Protested Hearing Held:

Approval:
State Engineer Action: Action Date:

Certification:
Proof Due Date:
Certificate Date: Lapsed, Etc. Date: Lapsed Letter Date:

Points of Diversion View Map

Points of Diversion - Surface

(1) N 100 feet E 1950 feet from SW corner, Sec 10 T 21S R 4E SLBM

Diverting Works: Source:
Elevation: UTM: 460726.252, 4315873.377 (NAD83)
Stream Alteration Required:

Water Uses View Map View Use Data

Water Use Group Number: 425880

Water Rights Appurtenant to the following use(s): 63-2685(RNUM), 63-2710(RNUM), 63-2711(RNUM), 63-2725(RNUM), 63-2726(RNUM), 63-2742(RNUM), 63-2743(RNUM), 63-2772(RNUM), 63-2773(RNUM), 63-3361(RNUM), 63-3362(RNUM), 63-3363(RNUM), 63-3364 (RNUM), 63-3365(RNUM), 63-3366(RNUM), 63-3367(RNUM), 63-3368(RNUM), 63-3369(RNUM), 63-3370(RNUM), 63-3371(RNUM), 63-3372(RNUM), 63-3373(RNUM), 63-3374(RNUM), 63-3375(RNUM), 63-3376(RNUM), 63-3377(RNUM), 63-3378(RNUM), 63-3379 (RNUM), 63-3380(RNUM), 63-3381(RNUM), 63-3382(RNUM), 63-3383(RNUM), 63-3384(RNUM), 63-3385(RNUM), 63-3386(RNUM), 63-3387(RNUM), 63-3388(RNUM), 63-3389(DIL), 63-3390(RNUM), 63-3391(RNUM), 63-3392(RNUM), 63-3393(RNUM), 63-3394(RNUM), 63-3395(DIL), 63-3396(RNUM), 63-3397(RNUM), 63-3398(RNUM), 63-3399(RNUM), 63-3400(RNUM), 63-3401(RNUM), 63-3402(RNUM), 63-3403(RNUM), 63-3404(RNUM), 63-3405(RNUM), 63-3406(RNUM), 63-3407(RNUM), 63-3408(RNUM), 63-3409(RNUM), 63-3410 (RNUM), 63-3494(RNUM), 63-3495(RNUM), 63-3496(RNUM), 63-3497(RNUM), 63-3498(RNUM), 63-3499(RNUM), 63-3500(RNUM), 63-3501(RNUM), 63-3502(RNUM), 63-3503(RNUM), 63-3504(RNUM), 63-3505(RNUM), 63-3506(RNUM), 63-3507(RNUM), 63-3508 (RNUM), 63-3509(RNUM), 63-3510(RNUM), 63-3511(RNUM), 63-3512(RNUM), 63-3513(RNUM), 63-3514(RNUM), 63-3515(RNUM), 63-3516(RNUM), 63-3517(RNUM), 63-3518(RNUM), 63-3519(RNUM), 63-3520(RNUM), 63-3521(RNUM), 63-3522(RNUM), 63-3523 (RNUM), 63-3524(RNUM), 63-3525(RNUM), 63-3526(RNUM), 63-3527(RNUM), 63-3528(RNUM), 63-3529(RNUM), 63-3530(RNUM), 63-3531(RNUM), 63-3532(RNUM), 63-3533(RNUM), 63-3534(RNUM), 63-3535(RNUM), 63-3536(RNUM), 63-3537(RNUM), 63-3538 (RNUM), 63-3539(RNUM), 63-3540(RNUM), 94-110(DIL), 94-111(DIL), 94-112(DIL), 94-113(RNUM), 94-114(RNUM), 94-115(RNUM), 94-116(RNUM), 94-117(RNUM), 94-118(RNUM), 94-119(RNUM), 94-120(RNUM), 94-121(RNUM), 94-122(RNUM), 94-123(RNUM), 94-124(RNUM), 94-125(RNUM), 94-126(RNUM), 94-127(RNUM), 94-128(RNUM), 94-129(RNUM), 94-130(RNUM), 94-131(RNUM), 94-132(RNUM), 94-133(RNUM), 94-134(RNUM), 94-135(RNUM), 94-218(DIL), 94-834(RNUM), 94-835(RNUM), 94-836(RNUM), 94-1130

(RNUM), 94-1131(RNUM), 94-1132(RNUM), 94-1386(RNUM), 94-1387(RNUM), 94-1388(RNUM), 94-1389(RNUM), 94-1390(RNUM), 94-1391(WUC), 94-1392(WUC), 94-1393(WUC), 94-1394(RNUM), 94-1395(RNUM), 94-1396(RNUM), 94-1397(RNUM), 94-1398(RNUM), 94-1399(RNUM), 94-1400(WUC), 94-1401(RNUM), 94-1402(RNUM), 94-1403(WUC), 94-1404(WUC), 94-1405(WUC), 94-1406(WUC), 94-1407(WUC), 94-1408(WUC), 94-1409(WUC), 94-1410(RNUM), 94-1411(RNUM), 94-1412(RNUM), 94-1413(RNUM), 94-1414(WUC), 94-1415(WUC), 94-1593(RNUM), 94-1594(RNUM).

Stock Water-Beneficial Use Amount: Unevaluated — Group Total: 819 — Prd of Use: 05/01-10/31

Comments: Quitchumpah Allotment

Wildlife: 1270 deer & 115 elk — Prd of Use: 01/01-12/31

Acre Feet Contributed by this Right for this Use: Unevaluated

Comments: Quitchumpah Allotment

Water Use Group Number: 617789

Water Rights Appurtenant to the following use(s): 63-3361(RNUM), 63-3362(RNUM), 63-3363(RNUM), 63-3364(RNUM), 63-3365(RNUM), 63-3366(RNUM), 63-3367(RNUM), 63-3368(RNUM), 63-3369(RNUM), 63-3370(RNUM), 63-3371(RNUM), 63-3372(RNUM), 63-3373 (RNUM), 63-3374(RNUM), 63-3375(RNUM), 63-3376(RNUM), 63-3377(RNUM), 63-3378(RNUM), 63-3379(RNUM), 63-3380(RNUM), 63-3381(RNUM), 63-3382(RNUM), 63-3383(RNUM), 63-3384(RNUM), 63-3385(RNUM), 63-3386(RNUM), 63-3387(RNUM), 63-3388 (RNUM), 63-3389(DIL), 63-3390(RNUM), 63-3391(RNUM), 63-3392(RNUM), 63-3393(RNUM), 63-3394(RNUM), 63-3395(DIL), 63-3396 (RNUM), 63-3397(RNUM), 63-3398(RNUM), 63-3399(RNUM), 63-3400(RNUM), 63-3401(RNUM), 63-3402(RNUM), 63-3403(RNUM), 63-3404(RNUM), 63-3405(RNUM), 63-3406(RNUM), 63-3407(RNUM), 63-3408(RNUM), 63-3409(RNUM), 63-3410(RNUM), 63-3494 (RNUM), 63-3495(RNUM), 63-3496(RNUM), 63-3497(RNUM), 63-3498(RNUM), 63-3499(RNUM), 63-3500(RNUM), 63-3501(RNUM), 63-3502(RNUM), 63-3503(RNUM), 63-3504(RNUM), 63-3505(RNUM), 63-3506(RNUM), 63-3507(RNUM), 63-3508(RNUM), 63-3509 (RNUM), 63-3510(RNUM), 63-3511(RNUM), 63-3512(RNUM), 63-3513(RNUM), 63-3514(RNUM), 63-3515(RNUM), 63-3516(RNUM), 63-3517(RNUM), 63-3518(RNUM), 63-3519(RNUM), 63-3520(RNUM), 63-3521(RNUM), 63-3522(RNUM), 63-3523(RNUM), 63-3524 (RNUM), 63-3525(RNUM), 63-3526(RNUM), 63-3527(RNUM), 63-3528(RNUM), 63-3529(RNUM), 63-3530(RNUM), 63-3531(RNUM), 63-3532(RNUM), 63-3533(RNUM), 63-3534(RNUM), 63-3535(RNUM), 63-3536(RNUM), 63-3537(RNUM), 63-3538(RNUM), 63-3539 (RNUM), 63-3540(RNUM), 94-110(DIL), 94-111(DIL), 94-112(DIL), 94-113(RNUM), 94-114(RNUM), 94-115(RNUM), 94-116(RNUM), 94-117(RNUM), 94-118(RNUM), 94-119(RNUM), 94-120(RNUM), 94-121(RNUM), 94-122(RNUM), 94-123(RNUM), 94-124(RNUM), 94-125(RNUM), 94-126(RNUM), 94-127(RNUM), 94-128(RNUM), 94-129(RNUM), 94-130(RNUM), 94-131(RNUM), 94-132(RNUM), 94-133(RNUM), 94-134(RNUM), 94-135(RNUM), 94-218(DIL), 94-834(RNUM), 94-835(RNUM), 94-836(RNUM), 94-1130(RNUM), 94-1131 (RNUM), 94-1132(RNUM), 94-1386(RNUM), 94-1387(RNUM), 94-1388(RNUM), 94-1389(RNUM), 94-1390(RNUM), 94-1391(WUC), 94-1392(WUC), 94-1393(WUC), 94-1394(RNUM), 94-1395(RNUM), 94-1396(RNUM), 94-1397(RNUM), 94-1398(RNUM), 94-1399(RNUM), 94-1400(WUC), 94-1401(RNUM), 94-1402(RNUM), 94-1403(WUC), 94-1404(WUC), 94-1405(WUC), 94-1406(WUC), 94-1407(WUC), 94-1408(WUC), 94-1409(WUC), 94-1410(RNUM), 94-1411(RNUM), 94-1412(RNUM), 94-1413(RNUM), 94-1414(WUC), 94-1415(WUC), 94-1593(RNUM), 94-1594(RNUM).

Stock Water-Beneficial Use Amount: 14 ELUs — Group Total: 81 — Prd of Use: 05/01-10/31

Comments: Quitchumpah Allotment

Place of Use Stock

	North West Quarter				North East Quarter				South West Quarter				South East Quarter			
	NW	NE	SW	SE	NW	NE	SW	SE	NW	NE	SW	SE	NW	NE	SW	SE
Sec 10 T 21S R 4E SLBM								-				X				

Use Totals - for 2 groups

Use Type	Sole Supply Total	Group Total
Stock Water:	Unevaluated ELUs	900 ELUs
Other:	Unevaluated acft	-

Reservoir

Reservoir/Storage Name: So Fk Quitchumpah Lake Res #8 — Dam Number:

Capacity: 0.2 acre-feet — Area Inundated: 0 acres

Dam Height: 0 feet — From: 01/01 to 12/31, inclusive

Area	North West Quarter				North East Quarter				South West Quarter				South East Quarter			
	NW	NE	SW	SE	NW	NE	SW	SE	NW	NE	SW	SE	NW	NE	SW	SE
Sec 10 T 21S R 4E SLBM												X				

Services Agencies

Search Utah.gov

Water Right Details

Open Classic View

Water Right: 94-1410 Display/Refresh

Run Date: 6/18/2020 7:34:45 AM

Select Related Information

WARNING: Water Rights makes NO claims as to the accuracy of this data

Water Right: 94-1410 Application/Claim Number: Certificate Number:

Home Display
Scanned Documents
Print

View Map

Changes

a35187 (Filed: 12/31/2008) Withdrawn
a41960 (Filed: 08/31/2016) Approved

Owners

Name: USA Forest Service
Address: 324 - 25th Street
Ogden UT 84401

Interest: 100%

Remarks:

General

Type of Right: Diligence Claim Source of Info.: Proposed Determination **Status:** Renumbered

Quantity of Water: 0.015 CFS

Source: South Fork Quitchumpah Spring #2
County: Sevier
Common Description:

Proposed Determin. Book: 94-1 Map: Publication Date:

Land Owned by Applicant: County Tax Id#:

Dates

View More

Filing:
Filed:
Priority: / /1879 Decree/Class:

Advertising:
Protest End Date: Protested: Not Protested Hearing Held:

Approval:
State Engineer Action: Action Date:

Certification:
Proof Due Date:
Certificate Date: Lapsed, Etc. Date: Lapsed Letter Date:

Points of Diversion View Map

Points of Spring

(1) N 1700 feet W 1700 feet from SE corner, Sec 23 T 21S R 4E SLBM

Diverting Works: Source:
Elevation: UTM: 462809.883, 4313152.111 (NAD83)
Stream Alteration Required:

Water Uses View Map View Use Data

Water Use Group Number: 425880

Water Rights Appurtenant to the following use(s): 63-2685(RNUM), 63-2710(RNUM), 63-2711(RNUM), 63-2725(RNUM), 63-2726(RNUM), 63-2742(RNUM), 63-2743(RNUM), 63-2772(RNUM), 63-2773(RNUM), 63-3361(RNUM), 63-3362(RNUM), 63-3363(RNUM), 63-3364 (RNUM), 63-3365(RNUM), 63-3366(RNUM), 63-3367(RNUM), 63-3368(RNUM), 63-3369(RNUM), 63-3370(RNUM), 63-3371(RNUM), 63-3372(RNUM), 63-3373(RNUM), 63-3374(RNUM), 63-3375(RNUM), 63-3376(RNUM), 63-3377(RNUM), 63-3378(RNUM), 63-3379 (RNUM), 63-3380(RNUM), 63-3381(RNUM), 63-3382(RNUM), 63-3383(RNUM), 63-3384(RNUM), 63-3385(RNUM), 63-3386(RNUM), 63-3387(RNUM), 63-3388(RNUM), 63-3389(DIL), 63-3390(RNUM), 63-3391(RNUM), 63-3392(RNUM), 63-3393(RNUM), 63-3394(RNUM), 63-3395(DIL), 63-3396(RNUM), 63-3397(RNUM), 63-3398(RNUM), 63-3399(RNUM), 63-3400(RNUM), 63-3401(RNUM), 63-3402(RNUM), 63-3403(RNUM), 63-3404(RNUM), 63-3405(RNUM), 63-3406(RNUM), 63-3407(RNUM), 63-3408(RNUM), 63-3409(RNUM), 63-3410 (RNUM), 63-3494(RNUM), 63-3495(RNUM), 63-3496(RNUM), 63-3497(RNUM), 63-3498(RNUM), 63-3499(RNUM), 63-3500(RNUM), 63-3501(RNUM), 63-3502(RNUM), 63-3503(RNUM), 63-3504(RNUM), 63-3505(RNUM), 63-3506(RNUM), 63-3507(RNUM), 63-3508 (RNUM), 63-3509(RNUM), 63-3510(RNUM), 63-3511(RNUM), 63-3512(RNUM), 63-3513(RNUM), 63-3514(RNUM), 63-3515(RNUM), 63-3516(RNUM), 63-3517(RNUM), 63-3518(RNUM), 63-3519(RNUM), 63-3520(RNUM), 63-3521(RNUM), 63-3522(RNUM), 63-3523 (RNUM), 63-3524(RNUM), 63-3525(RNUM), 63-3526(RNUM), 63-3527(RNUM), 63-3528(RNUM), 63-3529(RNUM), 63-3530(RNUM), 63-3531(RNUM), 63-3532(RNUM), 63-3533(RNUM), 63-3534(RNUM), 63-3535(RNUM), 63-3536(RNUM), 63-3537(RNUM), 63-3538 (RNUM), 63-3539(RNUM), 63-3540(RNUM), 94-110(DIL), 94-111(DIL), 94-112(DIL), 94-113(RNUM), 94-114(RNUM), 94-115(RNUM), 94-116(RNUM), 94-117(RNUM), 94-118(RNUM), 94-119(RNUM), 94-120(RNUM), 94-121(RNUM), 94-122(RNUM), 94-123(RNUM), 94-124(RNUM), 94-125(RNUM), 94-126(RNUM), 94-127(RNUM), 94-128(RNUM), 94-129(RNUM), 94-130(RNUM), 94-131(RNUM),

94-132(RNUM), 94-133(RNUM), 94-134(RNUM), 94-135(RNUM), 94-218(DIL), 94-834(RNUM), 94-835(RNUM), 94-836(RNUM), 94-1130 (RNUM), 94-1131(RNUM), 94-1132(RNUM), 94-1386(RNUM), 94-1387(RNUM), 94-1388(RNUM), 94-1389(RNUM), 94-1390(RNUM), 94-1391(WUC), 94-1392(WUC), 94-1393(WUC), 94-1394(RNUM), 94-1395(RNUM), 94-1396(RNUM), 94-1397(RNUM), 94-1398(RNUM), 94-1399(RNUM), 94-1400(WUC), 94-1401(RNUM), 94-1402(RNUM), 94-1403(WUC), 94-1404(WUC), 94-1405(WUC), 94-1406(WUC), 94-1407(WUC), 94-1408(WUC), 94-1409(WUC), 94-1410(RNUM), 94-1411(RNUM), 94-1412(RNUM), 94-1413(RNUM), 94-1414(WUC), 94-1415(WUC), 94-1593(RNUM), 94-1594(RNUM),

Stock Water-Beneficial Use Amount: Unevaluated Group Total: 819 Prd of Use: 05/01-10/31
Comments: Quitchumpah Allotment

Wildlife: 1270 deer & 115 elk Prd of Use: 01/01-12/31
Acre Feet Contributed by this Right for this Use: Unevaluated
Comments: Quitchumpah Allotment

Water Use Group Number: 617789
Water Rights Appurtenant to the following use(s): 63-3361(RNUM), 63-3362(RNUM), 63-3363(RNUM), 63-3364(RNUM), 63-3365(RNUM), 63-3366(RNUM), 63-3367(RNUM), 63-3368(RNUM), 63-3369(RNUM), 63-3370(RNUM), 63-3371(RNUM), 63-3372(RNUM), 63-3373 (RNUM), 63-3374(RNUM), 63-3375(RNUM), 63-3376(RNUM), 63-3377(RNUM), 63-3378(RNUM), 63-3379(RNUM), 63-3380(RNUM), 63-3381(RNUM), 63-3382(RNUM), 63-3383(RNUM), 63-3384(RNUM), 63-3385(RNUM), 63-3386(RNUM), 63-3387(RNUM), 63-3388 (RNUM), 63-3389(DIL), 63-3390(RNUM), 63-3391(RNUM), 63-3392(RNUM), 63-3393(RNUM), 63-3394(RNUM), 63-3395(DIL), 63-3396 (RNUM), 63-3397(RNUM), 63-3398(RNUM), 63-3399(RNUM), 63-3400(RNUM), 63-3401(RNUM), 63-3402(RNUM), 63-3403(RNUM), 63-3404(RNUM), 63-3405(RNUM), 63-3406(RNUM), 63-3407(RNUM), 63-3408(RNUM), 63-3409(RNUM), 63-3410(RNUM), 63-3494 (RNUM), 63-3495(RNUM), 63-3496(RNUM), 63-3497(RNUM), 63-3498(RNUM), 63-3499(RNUM), 63-3500(RNUM), 63-3501(RNUM), 63-3502(RNUM), 63-3503(RNUM), 63-3504(RNUM), 63-3505(RNUM), 63-3506(RNUM), 63-3507(RNUM), 63-3508(RNUM), 63-3509 (RNUM), 63-3510(RNUM), 63-3511(RNUM), 63-3512(RNUM), 63-3513(RNUM), 63-3514(RNUM), 63-3515(RNUM), 63-3516(RNUM), 63-3517(RNUM), 63-3518(RNUM), 63-3519(RNUM), 63-3520(RNUM), 63-3521(RNUM), 63-3522(RNUM), 63-3523(RNUM), 63-3524 (RNUM), 63-3525(RNUM), 63-3526(RNUM), 63-3527(RNUM), 63-3528(RNUM), 63-3529(RNUM), 63-3530(RNUM), 63-3531(RNUM), 63-3532(RNUM), 63-3533(RNUM), 63-3534(RNUM), 63-3535(RNUM), 63-3536(RNUM), 63-3537(RNUM), 63-3538(RNUM), 63-3539 (RNUM), 63-3540(RNUM), 94-110(DIL), 94-111(DIL), 94-112(DIL), 94-113(RNUM), 94-114(RNUM), 94-115(RNUM), 94-116(RNUM), 94-117(RNUM), 94-118(RNUM), 94-119(RNUM), 94-120(RNUM), 94-121(RNUM), 94-122(RNUM), 94-123(RNUM), 94-124(RNUM), 94-125(RNUM), 94-126(RNUM), 94-127(RNUM), 94-128(RNUM), 94-129(RNUM), 94-130(RNUM), 94-131(RNUM), 94-132(RNUM), 94-133(RNUM), 94-134(RNUM), 94-135(RNUM), 94-218(DIL), 94-834(RNUM), 94-835(RNUM), 94-836(RNUM), 94-1130(RNUM), 94-1131 (RNUM), 94-1132(RNUM), 94-1386(RNUM), 94-1387(RNUM), 94-1388(RNUM), 94-1389(RNUM), 94-1390(RNUM), 94-1391(WUC), 94-1392(WUC), 94-1393(WUC), 94-1394(RNUM), 94-1395(RNUM), 94-1396(RNUM), 94-1397(RNUM), 94-1398(RNUM), 94-1399(RNUM), 94-1400(WUC), 94-1401(RNUM), 94-1402(RNUM), 94-1403(WUC), 94-1404(WUC), 94-1405(WUC), 94-1406(WUC), 94-1407(WUC), 94-1408(WUC), 94-1409(WUC), 94-1410(RNUM), 94-1411(RNUM), 94-1412(RNUM), 94-1413(RNUM), 94-1414(WUC), 94-1415(WUC), 94-1593(RNUM), 94-1594(RNUM),

Stock Water-Beneficial Use Amount: 14 ELUs Group Total: 81 Prd of Use: 05/01-10/31
Comments: Quitchumpah Allotment

Place of Use Stock

	North West Quarter				North East Quarter				South West Quarter				South East Quarter			
	NW	NE	SW	SE	NW	NE	SW	SE	NW	NE	SW	SE	NW	NE	SW	SE
Sec 23 T 21S R 4E SLBM													X			

Use Totals - for 2 groups

Use Type	Sole Supply Total	Group Total
Stock Water:	Unevaluated ELUs	900 ELUs
Other:	Unevaluated acft	-

Other Comments

This water right has been renumbered to water right 94-112 as the approval of sub-basin change application a41960, December 5, 2018.

Services Agencies

Search Utah.gov

Water Right Details

Open Classic View

Water Right: 94-1411 Display/Refresh

Run Date: 6/18/2020 7:35:01 AM

Select Related Information

WARNING: Water Rights makes NO claims as to the accuracy of this data.

Water Right: 94-1411 Application/Claim Number: Certificate Number:

Home Display
Scanned Documents
Print

View Map

Changes

a35187 (Filed: 12/31/2008) Withdrawn
a41960 (Filed: 08/31/2016) Approved

Owners

Name: USA Forest Service
Address: 324 - 25th Street
Ogden UT 84401

Interest: 100%

Remarks:

General

Type of Right: Diligence Claim Source of Info.: Proposed Determination **Status:** Renumbered

Quantity of Water: 0.015 CFS

Source: South Fork Quitchumpah Spring #6
County: Sevier
Common Description:

Proposed Determin. Book: 94-1 Map: * Publication Date:

Land Owned by Applicant: County Tax Id#:

Dates

View More

Filing:
Filed:
Priority: / /1879 Decree/Class:

Advertising:
Protest End Date: Protested: Not Protested Hearing Held:

Approval:
State Engineer Action: Action Date:

Certification:
Proof Due Date:
Certificate Date: Lapsed, Etc. Date: Lapsed Letter Date:

Points of Diversion View Map

Points of Spring

(1) S 1600 feet E 2300 feet from NW corner, Sec 23 T 21S R 4E SLBM

Diverting Works: Source:
Elevation: UTM: 462429.009, 4313740.245 (NAD83)
Stream Alteration Required:

Water Uses View Map View Use Data

Water Use Group Number: 425880

Water Rights Appurtenant to the following use(s): 63-2685(RNUM), 63-2710(RNUM), 63-2711(RNUM), 63-2725(RNUM), 63-2726(RNUM), 63-2742(RNUM), 63-2743(RNUM), 63-2772(RNUM), 63-2773(RNUM), 63-3361(RNUM), 63-3362(RNUM), 63-3363(RNUM), 63-3364 (RNUM), 63-3365(RNUM), 63-3366(RNUM), 63-3367(RNUM), 63-3368(RNUM), 63-3369(RNUM), 63-3370(RNUM), 63-3371(RNUM), 63-3372(RNUM), 63-3373(RNUM), 63-3374(RNUM), 63-3375(RNUM), 63-3376(RNUM), 63-3377(RNUM), 63-3378(RNUM), 63-3379 (RNUM), 63-3380(RNUM), 63-3381(RNUM), 63-3382(RNUM), 63-3383(RNUM), 63-3384(RNUM), 63-3385(RNUM), 63-3386(RNUM), 63-3387(RNUM), 63-3388(RNUM), 63-3389(DIL), 63-3390(RNUM), 63-3391(RNUM), 63-3392(RNUM), 63-3393(RNUM), 63-3394(RNUM), 63-3395(DIL), 63-3396(RNUM), 63-3397(RNUM), 63-3398(RNUM), 63-3399(RNUM), 63-3400(RNUM), 63-3401(RNUM), 63-3402(RNUM), 63-3403(RNUM), 63-3404(RNUM), 63-3405(RNUM), 63-3406(RNUM), 63-3407(RNUM), 63-3408(RNUM), 63-3409(RNUM), 63-3410 (RNUM), 63-3494(RNUM), 63-3495(RNUM), 63-3496(RNUM), 63-3497(RNUM), 63-3498(RNUM), 63-3499(RNUM), 63-3500(RNUM), 63-3501(RNUM), 63-3502(RNUM), 63-3503(RNUM), 63-3504(RNUM), 63-3505(RNUM), 63-3506(RNUM), 63-3507(RNUM), 63-3508 (RNUM), 63-3509(RNUM), 63-3510(RNUM), 63-3511(RNUM), 63-3512(RNUM), 63-3513(RNUM), 63-3514(RNUM), 63-3515(RNUM), 63-3516(RNUM), 63-3517(RNUM), 63-3518(RNUM), 63-3519(RNUM), 63-3520(RNUM), 63-3521(RNUM), 63-3522(RNUM), 63-3523 (RNUM), 63-3524(RNUM), 63-3525(RNUM), 63-3526(RNUM), 63-3527(RNUM), 63-3528(RNUM), 63-3529(RNUM), 63-3530(RNUM), 63-3531(RNUM), 63-3532(RNUM), 63-3533(RNUM), 63-3534(RNUM), 63-3535(RNUM), 63-3536(RNUM), 63-3537(RNUM), 63-3538 (RNUM), 63-3539(RNUM), 63-3540(RNUM), 94-110(DIL), 94-111(DIL), 94-112(DIL), 94-113(RNUM), 94-114(RNUM), 94-115(RNUM), 94-116(RNUM), 94-117(RNUM), 94-118(RNUM), 94-119(RNUM), 94-120(RNUM), 94-121(RNUM), 94-122(RNUM), 94-123(RNUM), 94-124(RNUM), 94-125(RNUM), 94-126(RNUM), 94-127(RNUM), 94-128(RNUM), 94-129(RNUM), 94-130(RNUM), 94-131(RNUM),

94-132(RNUM), 94-133(RNUM), 94-134(RNUM), 94-135(RNUM), 94-218(DIL), 94-834(RNUM), 94-835(RNUM), 94-836(RNUM), 94-1130 (RNUM), 94-1131(RNUM), 94-1132(RNUM), 94-1386(RNUM), 94-1387(RNUM), 94-1388(RNUM), 94-1389(RNUM), 94-1390(RNUM), 94-1391(WUC), 94-1392(WUC), 94-1393(WUC), 94-1394(RNUM), 94-1395(RNUM), 94-1396(RNUM), 94-1397(RNUM), 94-1398(RNUM), 94-1399(RNUM), 94-1400(WUC), 94-1401(RNUM), 94-1402(RNUM), 94-1403(WUC), 94-1404(WUC), 94-1405(WUC), 94-1406(WUC), 94-1407(WUC), 94-1408(WUC), 94-1409(WUC), 94-1410(RNUM), 94-1411(RNUM), 94-1412(RNUM), 94-1413(RNUM), 94-1414(WUC), 94-1415(WUC), 94-1593(RNUM), 94-1594(RNUM),

Stock Water-Beneficial Use Amount: Unevaluated Group Total: 819 Prd of Use: 05/01-10/31
Comments: Quitchumpah Allotment

Wildlife: 1270 deer & 115 elk Prd of Use: 01/01-12/31
Acre Feet Contributed by this Right for this Use: Unevaluated
Comments: Quitchumpah Allotment

Water Use Group Number: 617789
Water Rights Appurtenant to the following use(s): 63-3361(RNUM), 63-3362(RNUM), 63-3363(RNUM), 63-3364(RNUM), 63-3365(RNUM), 63-3366(RNUM), 63-3367(RNUM), 63-3368(RNUM), 63-3369(RNUM), 63-3370(RNUM), 63-3371(RNUM), 63-3372(RNUM), 63-3373 (RNUM), 63-3374(RNUM), 63-3375(RNUM), 63-3376(RNUM), 63-3377(RNUM), 63-3378(RNUM), 63-3379(RNUM), 63-3380(RNUM), 63-3381(RNUM), 63-3382(RNUM), 63-3383(RNUM), 63-3384(RNUM), 63-3385(RNUM), 63-3386(RNUM), 63-3387(RNUM), 63-3388 (RNUM), 63-3389(DIL), 63-3390(RNUM), 63-3391(RNUM), 63-3392(RNUM), 63-3393(RNUM), 63-3394(RNUM), 63-3395(DIL), 63-3396 (RNUM), 63-3397(RNUM), 63-3398(RNUM), 63-3399(RNUM), 63-3400(RNUM), 63-3401(RNUM), 63-3402(RNUM), 63-3403(RNUM), 63-3404(RNUM), 63-3405(RNUM), 63-3406(RNUM), 63-3407(RNUM), 63-3408(RNUM), 63-3409(RNUM), 63-3410(RNUM), 63-3494 (RNUM), 63-3495(RNUM), 63-3496(RNUM), 63-3497(RNUM), 63-3498(RNUM), 63-3499(RNUM), 63-3500(RNUM), 63-3501(RNUM), 63-3502(RNUM), 63-3503(RNUM), 63-3504(RNUM), 63-3505(RNUM), 63-3506(RNUM), 63-3507(RNUM), 63-3508(RNUM), 63-3509 (RNUM), 63-3510(RNUM), 63-3511(RNUM), 63-3512(RNUM), 63-3513(RNUM), 63-3514(RNUM), 63-3515(RNUM), 63-3516(RNUM), 63-3517(RNUM), 63-3518(RNUM), 63-3519(RNUM), 63-3520(RNUM), 63-3521(RNUM), 63-3522(RNUM), 63-3523(RNUM), 63-3524 (RNUM), 63-3525(RNUM), 63-3526(RNUM), 63-3527(RNUM), 63-3528(RNUM), 63-3529(RNUM), 63-3530(RNUM), 63-3531(RNUM), 63-3532(RNUM), 63-3533(RNUM), 63-3534(RNUM), 63-3535(RNUM), 63-3536(RNUM), 63-3537(RNUM), 63-3538(RNUM), 63-3539 (RNUM), 63-3540(RNUM), 94-110(DIL), 94-111(DIL), 94-112(DIL), 94-113(RNUM), 94-114(RNUM), 94-115(RNUM), 94-116(RNUM), 94-117(RNUM), 94-118(RNUM), 94-119(RNUM), 94-120(RNUM), 94-121(RNUM), 94-122(RNUM), 94-123(RNUM), 94-124(RNUM), 94-125(RNUM), 94-126(RNUM), 94-127(RNUM), 94-128(RNUM), 94-129(RNUM), 94-130(RNUM), 94-131(RNUM), 94-132(RNUM), 94-133(RNUM), 94-134(RNUM), 94-135(RNUM), 94-218(DIL), 94-834(RNUM), 94-835(RNUM), 94-836(RNUM), 94-1130(RNUM), 94-1131 (RNUM), 94-1132(RNUM), 94-1386(RNUM), 94-1387(RNUM), 94-1388(RNUM), 94-1389(RNUM), 94-1390(RNUM), 94-1391(WUC), 94-1392(WUC), 94-1393(WUC), 94-1394(RNUM), 94-1395(RNUM), 94-1396(RNUM), 94-1397(RNUM), 94-1398(RNUM), 94-1399(RNUM), 94-1400(WUC), 94-1401(RNUM), 94-1402(RNUM), 94-1403(WUC), 94-1404(WUC), 94-1405(WUC), 94-1406(WUC), 94-1407(WUC), 94-1408(WUC), 94-1409(WUC), 94-1410(RNUM), 94-1411(RNUM), 94-1412(RNUM), 94-1413(RNUM), 94-1414(WUC), 94-1415(WUC), 94-1593(RNUM), 94-1594(RNUM),

Stock Water-Beneficial Use Amount: 14 ELUs Group Total: 81 Prd of Use: 05/01-10/31
Comments: Quitchumpah Allotment

Place of Use Stock

	North West Quarter				North East Quarter				South West Quarter				South East Quarter			
	NW	NE	SW	SE	NW	NE	SW	SE	NW	NE	SW	SE	NW	NE	SW	SE
Sec 23 T 21S R 4E SLBM				X												

Use Totals - for 2 groups

Use Type	Sole Supply Total	Group Total
Stock Water:	Unevaluated ELUs	900 ELUs
Other:	Unevaluated acft	-

Other Comments

This water right has been renumbered to water right 94-112 as the approval of sub-basin change application a41960, December 5, 2018.

Services Agencies

Search Utah.gov

Water Right Details

Open Classic View

Water Right: 94-1412 Display/Refresh

Run Date: 6/18/2020 7:11:04 AM

Select Related Information

WARNING: Water Rights makes NO claims as to the accuracy of this data

Water Right: 94-1412 Application/Claim Number: Certificate Number:

Home Display
Scanned Documents
Print

View Map

Changes

a35187 (Filed: 12/31/2008) Withdrawn
a41960 (Filed: 08/31/2016) Approved

Owners

Name: USA Forest Service
Address: 324 - 25th Street
Ogden UT 84401

Interest: 100%

Remarks:

General

Type of Right: Diligence Claim Source of Info.: Proposed Determination **Status:** Renumbered

Quantity of Water: 0.015 CFS

Source: South Fork Quitchumpah Spring #7
County: Sevier
Common Description:

Proposed Determin. Book: 94-1 Map: * Publication Date:

Land Owned by Applicant: County Tax Id#:

Dates

View More

Filing:
Filed:
Priority: / /1879 Decree/Class:

Advertising
Protest End Date: Protested: Not Protested Hearing Held:

Approval:
State Engineer Action: Action Date:

Certification:
Proof Due Date:
Certificate Date: Lapsed, Etc. Date: Lapsed Letter Date:

Points of Diversion View Map

Points of Spring

(1) N 1850 feet E 900 feet from SW corner, Sec 14 T 21S R 4E SLBM

Diverting Works: Source:
Elevation: UTM: 462002.289, 4314791.805 (NAD83)
Stream Alteration Required:

Water Uses View Map View Use Data

Water Use Group Number: 425880

Water Rights Appurtenant to the following use(s): 63-2685(RNUM), 63-2710(RNUM), 63-2711(RNUM), 63-2725(RNUM), 63-2726(RNUM), 63-2742(RNUM), 63-2743(RNUM), 63-2772(RNUM), 63-2773(RNUM), 63-3361(RNUM), 63-3362(RNUM), 63-3363(RNUM), 63-3364 (RNUM), 63-3365(RNUM), 63-3366(RNUM), 63-3367(RNUM), 63-3368(RNUM), 63-3369(RNUM), 63-3370(RNUM), 63-3371(RNUM), 63-3372(RNUM), 63-3373(RNUM), 63-3374(RNUM), 63-3375(RNUM), 63-3376(RNUM), 63-3377(RNUM), 63-3378(RNUM), 63-3379 (RNUM), 63-3380(RNUM), 63-3381(RNUM), 63-3382(RNUM), 63-3383(RNUM), 63-3384(RNUM), 63-3385(RNUM), 63-3386(RNUM), 63-3387(RNUM), 63-3388(RNUM), 63-3389(DIL), 63-3390(RNUM), 63-3391(RNUM), 63-3392(RNUM), 63-3393(RNUM), 63-3394(RNUM), 63-3395(DIL), 63-3396(RNUM), 63-3397(RNUM), 63-3398(RNUM), 63-3399(RNUM), 63-3400(RNUM), 63-3401(RNUM), 63-3402(RNUM), 63-3403(RNUM), 63-3404(RNUM), 63-3405(RNUM), 63-3406(RNUM), 63-3407(RNUM), 63-3408(RNUM), 63-3409(RNUM), 63-3410 (RNUM), 63-3494(RNUM), 63-3495(RNUM), 63-3496(RNUM), 63-3497(RNUM), 63-3498(RNUM), 63-3499(RNUM), 63-3500(RNUM), 63-3501(RNUM), 63-3502(RNUM), 63-3503(RNUM), 63-3504(RNUM), 63-3505(RNUM), 63-3506(RNUM), 63-3507(RNUM), 63-3508 (RNUM), 63-3509(RNUM), 63-3510(RNUM), 63-3511(RNUM), 63-3512(RNUM), 63-3513(RNUM), 63-3514(RNUM), 63-3515(RNUM), 63-3516(RNUM), 63-3517(RNUM), 63-3518(RNUM), 63-3519(RNUM), 63-3520(RNUM), 63-3521(RNUM), 63-3522(RNUM), 63-3523 (RNUM), 63-3524(RNUM), 63-3525(RNUM), 63-3526(RNUM), 63-3527(RNUM), 63-3528(RNUM), 63-3529(RNUM), 63-3530(RNUM), 63-3531(RNUM), 63-3532(RNUM), 63-3533(RNUM), 63-3534(RNUM), 63-3535(RNUM), 63-3536(RNUM), 63-3537(RNUM), 63-3538 (RNUM), 63-3539(RNUM), 63-3540(RNUM), 94-110(DIL), 94-111(DIL), 94-112(DIL), 94-113(RNUM), 94-114(RNUM), 94-115(RNUM), 94-116(RNUM), 94-117(RNUM), 94-118(RNUM), 94-119(RNUM), 94-120(RNUM), 94-121(RNUM), 94-122(RNUM), 94-123(RNUM), 94-124(RNUM), 94-125(RNUM), 94-126(RNUM), 94-127(RNUM), 94-128(RNUM), 94-129(RNUM), 94-130(RNUM), 94-131(RNUM),

94-132(RNUM), 94-133(RNUM), 94-134(RNUM), 94-135(RNUM), 94-218(DIL), 94-834(RNUM), 94-835(RNUM), 94-836(RNUM), 94-1130 (RNUM), 94-1131(RNUM), 94-1132(RNUM), 94-1386(RNUM), 94-1387(RNUM), 94-1388(RNUM), 94-1389(RNUM), 94-1390(RNUM), 94-1391(WUC), 94-1392(WUC), 94-1393(WUC), 94-1394(RNUM), 94-1395(RNUM), 94-1396(RNUM), 94-1397(RNUM), 94-1398(RNUM), 94-1399(RNUM), 94-1400(WUC), 94-1401(RNUM), 94-1402(RNUM), 94-1403(WUC), 94-1404(WUC), 94-1405(WUC), 94-1406(WUC), 94-1407(WUC), 94-1408(WUC), 94-1409(WUC), 94-1410(RNUM), 94-1411(RNUM), 94-1412(RNUM), 94-1413(RNUM), 94-1414(WUC), 94-1415(WUC), 94-1593(RNUM), 94-1594(RNUM),

Stock Water-Beneficial Use Amount: Unevaluated Group Total: 819 Prd of Use: 05/01-10/31
Comments: Quitchumpah Allotment

Wildlife: 1270 deer & 115 elk Prd of Use: 01/01-12/31
Acre Feet Contributed by this Right for this Use: Unevaluated
Comments: Quitchumpah Allotment

Water Use Group Number: 617789
Water Rights Appurtenant to the following use(s): 63-3361(RNUM), 63-3362(RNUM), 63-3363(RNUM), 63-3364(RNUM), 63-3365(RNUM), 63-3366(RNUM), 63-3367(RNUM), 63-3368(RNUM), 63-3369(RNUM), 63-3370(RNUM), 63-3371(RNUM), 63-3372(RNUM), 63-3373 (RNUM), 63-3374(RNUM), 63-3375(RNUM), 63-3376(RNUM), 63-3377(RNUM), 63-3378(RNUM), 63-3379(RNUM), 63-3380(RNUM), 63-3381(RNUM), 63-3382(RNUM), 63-3383(RNUM), 63-3384(RNUM), 63-3385(RNUM), 63-3386(RNUM), 63-3387(RNUM), 63-3388 (RNUM), 63-3389(DIL), 63-3390(RNUM), 63-3391(RNUM), 63-3392(RNUM), 63-3393(RNUM), 63-3394(RNUM), 63-3395(DIL), 63-3396 (RNUM), 63-3397(RNUM), 63-3398(RNUM), 63-3399(RNUM), 63-3400(RNUM), 63-3401(RNUM), 63-3402(RNUM), 63-3403(RNUM), 63-3404(RNUM), 63-3405(RNUM), 63-3406(RNUM), 63-3407(RNUM), 63-3408(RNUM), 63-3409(RNUM), 63-3410(RNUM), 63-3494 (RNUM), 63-3495(RNUM), 63-3496(RNUM), 63-3497(RNUM), 63-3498(RNUM), 63-3499(RNUM), 63-3500(RNUM), 63-3501(RNUM), 63-3502(RNUM), 63-3503(RNUM), 63-3504(RNUM), 63-3505(RNUM), 63-3506(RNUM), 63-3507(RNUM), 63-3508(RNUM), 63-3509 (RNUM), 63-3510(RNUM), 63-3511(RNUM), 63-3512(RNUM), 63-3513(RNUM), 63-3514(RNUM), 63-3515(RNUM), 63-3516(RNUM), 63-3517(RNUM), 63-3518(RNUM), 63-3519(RNUM), 63-3520(RNUM), 63-3521(RNUM), 63-3522(RNUM), 63-3523(RNUM), 63-3524 (RNUM), 63-3525(RNUM), 63-3526(RNUM), 63-3527(RNUM), 63-3528(RNUM), 63-3529(RNUM), 63-3530(RNUM), 63-3531(RNUM), 63-3532(RNUM), 63-3533(RNUM), 63-3534(RNUM), 63-3535(RNUM), 63-3536(RNUM), 63-3537(RNUM), 63-3538(RNUM), 63-3539 (RNUM), 63-3540(RNUM), 94-110(DIL), 94-111(DIL), 94-112(DIL), 94-113(RNUM), 94-114(RNUM), 94-115(RNUM), 94-116(RNUM), 94-117(RNUM), 94-118(RNUM), 94-119(RNUM), 94-120(RNUM), 94-121(RNUM), 94-122(RNUM), 94-123(RNUM), 94-124(RNUM), 94-125(RNUM), 94-126(RNUM), 94-127(RNUM), 94-128(RNUM), 94-129(RNUM), 94-130(RNUM), 94-131(RNUM), 94-132(RNUM), 94-133(RNUM), 94-134(RNUM), 94-135(RNUM), 94-218(DIL), 94-834(RNUM), 94-835(RNUM), 94-836(RNUM), 94-1130(RNUM), 94-1131 (RNUM), 94-1132(RNUM), 94-1386(RNUM), 94-1387(RNUM), 94-1388(RNUM), 94-1389(RNUM), 94-1390(RNUM), 94-1391(WUC), 94-1392(WUC), 94-1393(WUC), 94-1394(RNUM), 94-1395(RNUM), 94-1396(RNUM), 94-1397(RNUM), 94-1398(RNUM), 94-1399(RNUM), 94-1400(WUC), 94-1401(RNUM), 94-1402(RNUM), 94-1403(WUC), 94-1404(WUC), 94-1405(WUC), 94-1406(WUC), 94-1407(WUC), 94-1408(WUC), 94-1409(WUC), 94-1410(RNUM), 94-1411(RNUM), 94-1412(RNUM), 94-1413(RNUM), 94-1414(WUC), 94-1415(WUC), 94-1593(RNUM), 94-1594(RNUM),

Stock Water-Beneficial Use Amount: 14 ELUs Group Total: 81 Prd of Use: 05/01-10/31
Comments: Quitchumpah Allotment

Place of Use Stock

	North West Quarter				North East Quarter				South West Quarter				South East Quarter			
	NW	NE	SW	SE	NW	NE	SW	SE	NW	NE	SW	SE	NW	NE	SW	SE
Sec 14 T 21S R 4E SLBM									X							

Use Totals - for 2 groups

Use Type	Sole Supply Total	Group Total
Stock Water:	Unevaluated ELUs	900 ELUs
Other:	Unevaluated acft	-

Other Comments

This water right has been renumbered to water right 94-112 as the approval of sub-basin change application a41960, December 5, 2018.

Services Agencies

Search Utah.gov

Water Right Details

Open Classic View

Water Right: 94-1413 Display/Refresh

Run Date: 6/18/2020 7:11:28 AM

Select Related Information

WARNING: Water Rights makes NO claims as to the accuracy of this data

Water Right: 94-1413 Application/Claim Number: Certificate Number:

Home Display
Scanned Documents
Print

View Map

Changes

a35187 (Filed: 12/31/2008) Withdrawn
a41960 (Filed: 08/31/2016) Approved

Owners

Name: USA Forest Service
Address: 324 - 25th Street
Ogden UT 84401

Interest: 100%

Remarks:

General

Type of Right: Diligence Claim Source of Info.: Proposed Determination **Status:** Renumbered

Quantity of Water: 0.015 CFS

Source: South Fork Quitchumpah Spring #8
County: Sevier
Common Description:
Proposed Determin. Book: 94-1 Map: * Publication Date:
Land Owned by Applicant: County Tax Id#:

Dates

View More

Filing:
Filed:
Priority: / /1879 Decree/Class:
Advertising:
Protest End Date: Protested: Not Protested Hearing Held:
Approval:
State Engineer Action: Action Date:
Certification:
Proof Due Date:
Certificate Date: Lapsed, Etc. Date: Lapsed Letter Date:

Points of Diversion View Map

Points of Spring

(1) N 2050 feet E 350 feet from SW corner, Sec 14 T 21S R 4E SLBM
Diverting Works: Source:
Elevation: UTM: 461834.649, 4314852.765 (NAD83)
Stream Alteration Required:

Water Uses View Map View Use Data

Water Use Group Number: 425880

Water Rights Appurtenant to the following use(s): 63-2685(RNUM), 63-2710(RNUM), 63-2711(RNUM), 63-2725(RNUM), 63-2726(RNUM), 63-2742(RNUM), 63-2743(RNUM), 63-2772(RNUM), 63-2773(RNUM), 63-3361(RNUM), 63-3362(RNUM), 63-3363(RNUM), 63-3364 (RNUM), 63-3365(RNUM), 63-3366(RNUM), 63-3367(RNUM), 63-3368(RNUM), 63-3369(RNUM), 63-3370(RNUM), 63-3371(RNUM), 63-3372(RNUM), 63-3373(RNUM), 63-3374(RNUM), 63-3375(RNUM), 63-3376(RNUM), 63-3377(RNUM), 63-3378(RNUM), 63-3379 (RNUM), 63-3380(RNUM), 63-3381(RNUM), 63-3382(RNUM), 63-3383(RNUM), 63-3384(RNUM), 63-3385(RNUM), 63-3386(RNUM), 63-3387(RNUM), 63-3388(RNUM), 63-3389(DIL), 63-3390(RNUM), 63-3391(RNUM), 63-3392(RNUM), 63-3393(RNUM), 63-3394(RNUM), 63-3395(DIL), 63-3396(RNUM), 63-3397(RNUM), 63-3398(RNUM), 63-3399(RNUM), 63-3400(RNUM), 63-3401(RNUM), 63-3402(RNUM), 63-3403(RNUM), 63-3404(RNUM), 63-3405(RNUM), 63-3406(RNUM), 63-3407(RNUM), 63-3408(RNUM), 63-3409(RNUM), 63-3410 (RNUM), 63-3494(RNUM), 63-3495(RNUM), 63-3496(RNUM), 63-3497(RNUM), 63-3498(RNUM), 63-3499(RNUM), 63-3500(RNUM), 63-3501(RNUM), 63-3502(RNUM), 63-3503(RNUM), 63-3504(RNUM), 63-3505(RNUM), 63-3506(RNUM), 63-3507(RNUM), 63-3508 (RNUM), 63-3509(RNUM), 63-3510(RNUM), 63-3511(RNUM), 63-3512(RNUM), 63-3513(RNUM), 63-3514(RNUM), 63-3515(RNUM), 63-3516(RNUM), 63-3517(RNUM), 63-3518(RNUM), 63-3519(RNUM), 63-3520(RNUM), 63-3521(RNUM), 63-3522(RNUM), 63-3523 (RNUM), 63-3524(RNUM), 63-3525(RNUM), 63-3526(RNUM), 63-3527(RNUM), 63-3528(RNUM), 63-3529(RNUM), 63-3530(RNUM), 63-3531(RNUM), 63-3532(RNUM), 63-3533(RNUM), 63-3534(RNUM), 63-3535(RNUM), 63-3536(RNUM), 63-3537(RNUM), 63-3538 (RNUM), 63-3539(RNUM), 63-3540(RNUM), 94-110(DIL), 94-111(DIL), 94-112(DIL), 94-113(RNUM), 94-114(RNUM), 94-115(RNUM), 94-116(RNUM), 94-117(RNUM), 94-118(RNUM), 94-119(RNUM), 94-120(RNUM), 94-121(RNUM), 94-122(RNUM), 94-123(RNUM), 94-124(RNUM), 94-125(RNUM), 94-126(RNUM), 94-127(RNUM), 94-128(RNUM), 94-129(RNUM), 94-130(RNUM), 94-131(RNUM),

94-132(RNUM), 94-133(RNUM), 94-134(RNUM), 94-135(RNUM), 94-218(DIL), 94-834(RNUM), 94-835(RNUM), 94-836(RNUM), 94-1130 (RNUM), 94-1131(RNUM), 94-1132(RNUM), 94-1386(RNUM), 94-1387(RNUM), 94-1388(RNUM), 94-1389(RNUM), 94-1390(RNUM), 94-1391(WUC), 94-1392(WUC), 94-1393(WUC), 94-1394(RNUM), 94-1395(RNUM), 94-1396(RNUM), 94-1397(RNUM), 94-1398(RNUM), 94-1399(RNUM), 94-1400(WUC), 94-1401(RNUM), 94-1402(RNUM), 94-1403(WUC), 94-1404(WUC), 94-1405(WUC), 94-1406(WUC), 94-1407(WUC), 94-1408(WUC), 94-1409(WUC), 94-1410(RNUM), 94-1411(RNUM), 94-1412(RNUM), 94-1413(RNUM), 94-1414(WUC), 94-1415(WUC), 94-1593(RNUM), 94-1594(RNUM).

Stock Water-Beneficial Use Amount: Unevaluated Group Total: 819 Prd of Use: 05/01-10/31
Comments: Quitchumpah Allotment

Wildlife: 1270 deer & 115 elk Prd of Use: 01/01-12/31
Acre Feet Contributed by this Right for this Use: Unevaluated
Comments: Quitchumpah Allotment

Water Use Group Number: 617789
Water Rights Appurtenant to the following use(s): 63-3361(RNUM), 63-3362(RNUM), 63-3363(RNUM), 63-3364(RNUM), 63-3365(RNUM), 63-3366(RNUM), 63-3367(RNUM), 63-3368(RNUM), 63-3369(RNUM), 63-3370(RNUM), 63-3371(RNUM), 63-3372(RNUM), 63-3373 (RNUM), 63-3374(RNUM), 63-3375(RNUM), 63-3376(RNUM), 63-3377(RNUM), 63-3378(RNUM), 63-3379(RNUM), 63-3380(RNUM), 63-3381(RNUM), 63-3382(RNUM), 63-3383(RNUM), 63-3384(RNUM), 63-3385(RNUM), 63-3386(RNUM), 63-3387(RNUM), 63-3388 (RNUM), 63-3389(DIL), 63-3390(RNUM), 63-3391(RNUM), 63-3392(RNUM), 63-3393(RNUM), 63-3394(RNUM), 63-3395(DIL), 63-3396 (RNUM), 63-3397(RNUM), 63-3398(RNUM), 63-3399(RNUM), 63-3400(RNUM), 63-3401(RNUM), 63-3402(RNUM), 63-3403(RNUM), 63-3404(RNUM), 63-3405(RNUM), 63-3406(RNUM), 63-3407(RNUM), 63-3408(RNUM), 63-3409(RNUM), 63-3410(RNUM), 63-3494 (RNUM), 63-3495(RNUM), 63-3496(RNUM), 63-3497(RNUM), 63-3498(RNUM), 63-3499(RNUM), 63-3500(RNUM), 63-3501(RNUM), 63-3502(RNUM), 63-3503(RNUM), 63-3504(RNUM), 63-3505(RNUM), 63-3506(RNUM), 63-3507(RNUM), 63-3508(RNUM), 63-3509 (RNUM), 63-3510(RNUM), 63-3511(RNUM), 63-3512(RNUM), 63-3513(RNUM), 63-3514(RNUM), 63-3515(RNUM), 63-3516(RNUM), 63-3517(RNUM), 63-3518(RNUM), 63-3519(RNUM), 63-3520(RNUM), 63-3521(RNUM), 63-3522(RNUM), 63-3523(RNUM), 63-3524 (RNUM), 63-3525(RNUM), 63-3526(RNUM), 63-3527(RNUM), 63-3528(RNUM), 63-3529(RNUM), 63-3530(RNUM), 63-3531(RNUM), 63-3532(RNUM), 63-3533(RNUM), 63-3534(RNUM), 63-3535(RNUM), 63-3536(RNUM), 63-3537(RNUM), 63-3538(RNUM), 63-3539 (RNUM), 63-3540(RNUM), 94-110(DIL), 94-111(DIL), 94-112(DIL), 94-113(RNUM), 94-114(RNUM), 94-115(RNUM), 94-116(RNUM), 94-117(RNUM), 94-118(RNUM), 94-119(RNUM), 94-120(RNUM), 94-121(RNUM), 94-122(RNUM), 94-123(RNUM), 94-124(RNUM), 94-125(RNUM), 94-126(RNUM), 94-127(RNUM), 94-128(RNUM), 94-129(RNUM), 94-130(RNUM), 94-131(RNUM), 94-132(RNUM), 94-133(RNUM), 94-134(RNUM), 94-135(RNUM), 94-218(DIL), 94-834(RNUM), 94-835(RNUM), 94-836(RNUM), 94-1130(RNUM), 94-1131 (RNUM), 94-1132(RNUM), 94-1386(RNUM), 94-1387(RNUM), 94-1388(RNUM), 94-1389(RNUM), 94-1390(RNUM), 94-1391(WUC), 94-1392(WUC), 94-1393(WUC), 94-1394(RNUM), 94-1395(RNUM), 94-1396(RNUM), 94-1397(RNUM), 94-1398(RNUM), 94-1399(RNUM), 94-1400(WUC), 94-1401(RNUM), 94-1402(RNUM), 94-1403(WUC), 94-1404(WUC), 94-1405(WUC), 94-1406(WUC), 94-1407(WUC), 94-1408(WUC), 94-1409(WUC), 94-1410(RNUM), 94-1411(RNUM), 94-1412(RNUM), 94-1413(RNUM), 94-1414(WUC), 94-1415(WUC), 94-1593(RNUM), 94-1594(RNUM).

Stock Water-Beneficial Use Amount: 14 ELUs Group Total: 81 Prd of Use: 05/01-10/31
Comments: Quitchumpah Allotment

Place of Use Stock

	North West Quarter				North East Quarter				South West Quarter				South East Quarter			
	NW	NE	SW	SE	NW	NE	SW	SE	NW	NE	SW	SE	NW	NE	SW	SE
Sec 14 T 21S R 4E SLBM									X							

Use Totals - for 2 groups

Use Type	Sole Supply Total	Group Total
Stock Water:	Unevaluated ELUs	900 ELUs
Other:	Unevaluated acft	-

Other Comments

This water right has been renumbered to water right 94-112 as the approval of sub-basin change application a41960, December 5, 2018.

Services Agencies

Search Utah.gov

Water Right Details

Open Classic View

Water Right: 94-1414 Display/Refresh

Run Date: 6/18/2020 7:16:07 AM

Select Related Information

WARNING: Water Rights makes NO claims as to the accuracy of this data.

Water Right: 94-1414 Application/Claim Number: Certificate Number:

Home Display
Scanned Documents
Print

View Map

Changes

a35187 (Filed: 12/31/2008) Withdrawn
a36193 (Filed: 01/14/2010) Lapsed

Owners

Name: USA Forest Service
Address: 324 - 25th Street
Ogden UT 84401

Interest: 100%

Remarks:

General

Type of Right: Diligence Claim Source of Info.: Proposed Determination **Status: Water User's Claim**

Quantity of Water: 0.015 CFS

Source: South Fork Quitchumpah Spring #9
County: Sevier
Common Description:
Proposed Determin. Book: 94-1 Map: * Publication Date:
Land Owned by Applicant: County Tax Id#:

Dates

View More

Filing:
Filed:
Priority: / /1879 Decree/Class:
Advertising:
Protest End Date: Protested: Not Protested Hearing Held:
Approval:
State Engineer Action: Action Date:
Certification:
Proof Due Date:
Certificate Date: Lapsed, Etc. Date: Lapsed Letter Date:

Points of Diversion View Map

Points of Spring

(1) S 2000 feet W 2000 feet from NE corner, Sec 15 T 21S R 4E SLBM

Diverting Works: Source:
Elevation: UTM: 461143.398, 4315229.329 (NAD83)
Stream Alteration Required

Water Uses View Map View Use Data

Water Use Group Number: 425880

Water Rights Appurtenant to the following use(s): 63-2685(RNUM), 63-2710(RNUM), 63-2711(RNUM), 63-2725(RNUM), 63-2726(RNUM), 63-2742(RNUM), 63-2743(RNUM), 63-2772(RNUM), 63-2773(RNUM), 63-3361(RNUM), 63-3362(RNUM), 63-3363(RNUM), 63-3364 (RNUM), 63-3365(RNUM), 63-3366(RNUM), 63-3367(RNUM), 63-3368(RNUM), 63-3369(RNUM), 63-3370(RNUM), 63-3371(RNUM), 63-3372(RNUM), 63-3373(RNUM), 63-3374(RNUM), 63-3375(RNUM), 63-3376(RNUM), 63-3377(RNUM), 63-3378(RNUM), 63-3379 (RNUM), 63-3380(RNUM), 63-3381(RNUM), 63-3382(RNUM), 63-3383(RNUM), 63-3384(RNUM), 63-3385(RNUM), 63-3386(RNUM), 63-3387(RNUM), 63-3388(RNUM), 63-3389(DIL), 63-3390(RNUM), 63-3391(RNUM), 63-3392(RNUM), 63-3393(RNUM), 63-3394(RNUM), 63-3395(DIL), 63-3396(RNUM), 63-3397(RNUM), 63-3398(RNUM), 63-3399(RNUM), 63-3400(RNUM), 63-3401(RNUM), 63-3402(RNUM), 63-3403(RNUM), 63-3404(RNUM), 63-3405(RNUM), 63-3406(RNUM), 63-3407(RNUM), 63-3408(RNUM), 63-3409(RNUM), 63-3410 (RNUM), 63-3494(RNUM), 63-3495(RNUM), 63-3496(RNUM), 63-3497(RNUM), 63-3498(RNUM), 63-3499(RNUM), 63-3500(RNUM), 63-3501(RNUM), 63-3502(RNUM), 63-3503(RNUM), 63-3504(RNUM), 63-3505(RNUM), 63-3506(RNUM), 63-3507(RNUM), 63-3508 (RNUM), 63-3509(RNUM), 63-3510(RNUM), 63-3511(RNUM), 63-3512(RNUM), 63-3513(RNUM), 63-3514(RNUM), 63-3515(RNUM), 63-3516(RNUM), 63-3517(RNUM), 63-3518(RNUM), 63-3519(RNUM), 63-3520(RNUM), 63-3521(RNUM), 63-3522(RNUM), 63-3523 (RNUM), 63-3524(RNUM), 63-3525(RNUM), 63-3526(RNUM), 63-3527(RNUM), 63-3528(RNUM), 63-3529(RNUM), 63-3530(RNUM), 63-3531(RNUM), 63-3532(RNUM), 63-3533(RNUM), 63-3534(RNUM), 63-3535(RNUM), 63-3536(RNUM), 63-3537(RNUM), 63-3538 (RNUM), 63-3539(RNUM), 63-3540(RNUM), 94-110(DIL), 94-111(DIL), 94-112(DIL), 94-113(RNUM), 94-114(RNUM), 94-115(RNUM), 94-116(RNUM), 94-117(RNUM), 94-118(RNUM), 94-119(RNUM), 94-120(RNUM), 94-121(RNUM), 94-122(RNUM), 94-123(RNUM), 94-124(RNUM), 94-125(RNUM), 94-126(RNUM), 94-127(RNUM), 94-128(RNUM), 94-129(RNUM), 94-130(RNUM), 94-131(RNUM),

94-132(RNUM), 94-133(RNUM), 94-134(RNUM), 94-135(RNUM), 94-218(DIL), 94-834(RNUM), 94-835(RNUM), 94-836(RNUM), 94-1130 (RNUM), 94-1131(RNUM), 94-1132(RNUM), 94-1386(RNUM), 94-1387(RNUM), 94-1388(RNUM), 94-1389(RNUM), 94-1390(RNUM), 94-1391(WUC), 94-1392(WUC), 94-1393(WUC), 94-1394(RNUM), 94-1395(RNUM), 94-1396(RNUM), 94-1397(RNUM), 94-1398(RNUM), 94-1399(RNUM), 94-1400(WUC), 94-1401(RNUM), 94-1402(RNUM), 94-1403(WUC), 94-1404(WUC), 94-1405(WUC), 94-1406(WUC), 94-1407(WUC), 94-1408(WUC), 94-1409(WUC), 94-1410(RNUM), 94-1411(RNUM), 94-1412(RNUM), 94-1413(RNUM), 94-1414(WUC), 94-1415(WUC), 94-1593(RNUM), 94-1594(RNUM),

Stock Water-Beneficial Use Amount: Unevaluated Group Total: 819 Prd of Use: 05/01-10/31
Comments: Quitchumpah Allotment

Wildlife: 1270 deer & 115 elk Prd of Use: 01/01-12/31
Acre Feet Contributed by this Right for this Use: Unevaluated
Comments: Quitchumpah Allotment

Water Use Group Number: 617789
Water Rights Appurtenant to the following use(s): 63-3361(RNUM), 63-3362(RNUM), 63-3363(RNUM), 63-3364(RNUM), 63-3365(RNUM), 63-3366(RNUM), 63-3367(RNUM), 63-3368(RNUM), 63-3369(RNUM), 63-3370(RNUM), 63-3371(RNUM), 63-3372(RNUM), 63-3373 (RNUM), 63-3374(RNUM), 63-3375(RNUM), 63-3376(RNUM), 63-3377(RNUM), 63-3378(RNUM), 63-3379(RNUM), 63-3380(RNUM), 63-3381(RNUM), 63-3382(RNUM), 63-3383(RNUM), 63-3384(RNUM), 63-3385(RNUM), 63-3386(RNUM), 63-3387(RNUM), 63-3388 (RNUM), 63-3389(DIL), 63-3390(RNUM), 63-3391(RNUM), 63-3392(RNUM), 63-3393(RNUM), 63-3394(RNUM), 63-3395(DIL), 63-3396 (RNUM), 63-3397(RNUM), 63-3398(RNUM), 63-3399(RNUM), 63-3400(RNUM), 63-3401(RNUM), 63-3402(RNUM), 63-3403(RNUM), 63-3404(RNUM), 63-3405(RNUM), 63-3406(RNUM), 63-3407(RNUM), 63-3408(RNUM), 63-3409(RNUM), 63-3410(RNUM), 63-3494 (RNUM), 63-3495(RNUM), 63-3496(RNUM), 63-3497(RNUM), 63-3498(RNUM), 63-3499(RNUM), 63-3500(RNUM), 63-3501(RNUM), 63-3502(RNUM), 63-3503(RNUM), 63-3504(RNUM), 63-3505(RNUM), 63-3506(RNUM), 63-3507(RNUM), 63-3508(RNUM), 63-3509 (RNUM), 63-3510(RNUM), 63-3511(RNUM), 63-3512(RNUM), 63-3513(RNUM), 63-3514(RNUM), 63-3515(RNUM), 63-3516(RNUM), 63-3517(RNUM), 63-3518(RNUM), 63-3519(RNUM), 63-3520(RNUM), 63-3521(RNUM), 63-3522(RNUM), 63-3523(RNUM), 63-3524 (RNUM), 63-3525(RNUM), 63-3526(RNUM), 63-3527(RNUM), 63-3528(RNUM), 63-3529(RNUM), 63-3530(RNUM), 63-3531(RNUM), 63-3532(RNUM), 63-3533(RNUM), 63-3534(RNUM), 63-3535(RNUM), 63-3536(RNUM), 63-3537(RNUM), 63-3538(RNUM), 63-3539 (RNUM), 63-3540(RNUM), 94-110(DIL), 94-111(DIL), 94-112(DIL), 94-113(RNUM), 94-114(RNUM), 94-115(RNUM), 94-116(RNUM), 94-117(RNUM), 94-118(RNUM), 94-119(RNUM), 94-120(RNUM), 94-121(RNUM), 94-122(RNUM), 94-123(RNUM), 94-124(RNUM), 94-125(RNUM), 94-126(RNUM), 94-127(RNUM), 94-128(RNUM), 94-129(RNUM), 94-130(RNUM), 94-131(RNUM), 94-132(RNUM), 94-133(RNUM), 94-134(RNUM), 94-135(RNUM), 94-218(DIL), 94-834(RNUM), 94-835(RNUM), 94-836(RNUM), 94-1130(RNUM), 94-1131 (RNUM), 94-1132(RNUM), 94-1386(RNUM), 94-1387(RNUM), 94-1388(RNUM), 94-1389(RNUM), 94-1390(RNUM), 94-1391(WUC), 94-1392(WUC), 94-1393(WUC), 94-1394(RNUM), 94-1395(RNUM), 94-1396(RNUM), 94-1397(RNUM), 94-1398(RNUM), 94-1399(RNUM), 94-1400(WUC), 94-1401(RNUM), 94-1402(RNUM), 94-1403(WUC), 94-1404(WUC), 94-1405(WUC), 94-1406(WUC), 94-1407(WUC), 94-1408(WUC), 94-1409(WUC), 94-1410(RNUM), 94-1411(RNUM), 94-1412(RNUM), 94-1413(RNUM), 94-1414(WUC), 94-1415(WUC), 94-1593(RNUM), 94-1594(RNUM),

Stock Water-Beneficial Use Amount: 14 ELUs Group Total: 81 Prd of Use: 05/01-10/31
Comments: Quitchumpah Allotment

Place of Use Stock

	North West Quarter				North East Quarter				South West Quarter				South East Quarter			
	NW	NE	SW	SE	NW	NE	SW	SE	NW	NE	SW	SE	NW	NE	SW	SE
Sec 15 T 21S R 4E SLBM							X									

Use Totals - for 2 groups

Use Type	Sole Supply Total	Group Total
Stock Water:	Unevaluated ELUs	900 ELUs
Other:	Unevaluated acft	-

Services Agencies

Search Utah.gov

Water Right Details

Open Classic View

Water Right: 94-1415 Display/Refresh

Run Date: 6/18/2020 7:15:48 AM

Select Related Information

WARNING: Water Rights makes NO claims as to the accuracy of this data

Water Right: 94-1415 Application/Claim Number: Certificate Number:

Home Display
Scanned Documents
Print

View Map

Changes

a35187 (Filed: 12/31/2008) Withdrawn

Owners

Name: USA Forest Service
Address: 324 - 25th Street
Ogden UT 84401

Interest: 100%

Remarks:

General

Type of Right: Diligence Claim Source of Info.: Proposed Determination **Status: Water User's Claim**

Quantity of Water: 0.015 CFS

Source: South Fork Quitchumpah Spring #10
County: Sevier
Common Description:

Proposed Determin. Book: 94-1 Map: * Publication Date:

Land Owned by Applicant: County Tax Id#:

Dates

View More

Filing:
Filed:
Priority: / /1879 Decree/Class:

Advertising:
Protest End Date: Protested: Not Protested Hearing Held:

Approval:
State Engineer Action: Action Date:

Certification:
Proof Due Date:
Certificate Date: Lapsed, Etc. Date: Lapsed Letter Date:

Points of Diversion View Map

Points of Spring

(1) S 1200 feet W 2000 feet from NE corner, Sec 15 T 21S R 4E SLBM

Diverting Works: Source:
Elevation: UTM: 461143.398, 4315473.169 (NAD83)
Stream Alteration Required:

Water Uses View Map View Use Data

Water Use Group Number: 425880

Water Rights Appurtenant to the following use(s): 63-2685(RNUM), 63-2710(RNUM), 63-2711(RNUM), 63-2725(RNUM), 63-2726(RNUM), 63-2742(RNUM), 63-2743(RNUM), 63-2772(RNUM), 63-2773(RNUM), 63-3361(RNUM), 63-3362(RNUM), 63-3363(RNUM), 63-3364 (RNUM), 63-3365(RNUM), 63-3366(RNUM), 63-3367(RNUM), 63-3368(RNUM), 63-3369(RNUM), 63-3370(RNUM), 63-3371(RNUM), 63-3372(RNUM), 63-3373(RNUM), 63-3374(RNUM), 63-3375(RNUM), 63-3376(RNUM), 63-3377(RNUM), 63-3378(RNUM), 63-3379 (RNUM), 63-3380(RNUM), 63-3381(RNUM), 63-3382(RNUM), 63-3383(RNUM), 63-3384(RNUM), 63-3385(RNUM), 63-3386(RNUM), 63-3387(RNUM), 63-3388(RNUM), 63-3389(DIL), 63-3390(RNUM), 63-3391(RNUM), 63-3392(RNUM), 63-3393(RNUM), 63-3394(RNUM), 63-3395(DIL), 63-3396(RNUM), 63-3397(RNUM), 63-3398(RNUM), 63-3399(RNUM), 63-3400(RNUM), 63-3401(RNUM), 63-3402(RNUM), 63-3403(RNUM), 63-3404(RNUM), 63-3405(RNUM), 63-3406(RNUM), 63-3407(RNUM), 63-3408(RNUM), 63-3409(RNUM), 63-3410 (RNUM), 63-3494(RNUM), 63-3495(RNUM), 63-3496(RNUM), 63-3497(RNUM), 63-3498(RNUM), 63-3499(RNUM), 63-3500(RNUM), 63-3501(RNUM), 63-3502(RNUM), 63-3503(RNUM), 63-3504(RNUM), 63-3505(RNUM), 63-3506(RNUM), 63-3507(RNUM), 63-3508 (RNUM), 63-3509(RNUM), 63-3510(RNUM), 63-3511(RNUM), 63-3512(RNUM), 63-3513(RNUM), 63-3514(RNUM), 63-3515(RNUM), 63-3516(RNUM), 63-3517(RNUM), 63-3518(RNUM), 63-3519(RNUM), 63-3520(RNUM), 63-3521(RNUM), 63-3522(RNUM), 63-3523 (RNUM), 63-3524(RNUM), 63-3525(RNUM), 63-3526(RNUM), 63-3527(RNUM), 63-3528(RNUM), 63-3529(RNUM), 63-3530(RNUM), 63-3531(RNUM), 63-3532(RNUM), 63-3533(RNUM), 63-3534(RNUM), 63-3535(RNUM), 63-3536(RNUM), 63-3537(RNUM), 63-3538 (RNUM), 63-3539(RNUM), 63-3540(RNUM), 94-110(DIL), 94-111(DIL), 94-112(DIL), 94-113(RNUM), 94-114(RNUM), 94-115(RNUM), 94-116(RNUM), 94-117(RNUM), 94-118(RNUM), 94-119(RNUM), 94-120(RNUM), 94-121(RNUM), 94-122(RNUM), 94-123(RNUM), 94-124(RNUM), 94-125(RNUM), 94-126(RNUM), 94-127(RNUM), 94-128(RNUM), 94-129(RNUM), 94-130(RNUM), 94-131(RNUM), 94-132(RNUM), 94-133(RNUM), 94-134(RNUM), 94-135(RNUM), 94-218(DIL), 94-834(RNUM), 94-835(RNUM), 94-836(RNUM), 94-1130

(RNUM), 94-1131(RNUM), 94-1132(RNUM), 94-1386(RNUM), 94-1387(RNUM), 94-1388(RNUM), 94-1389(RNUM), 94-1390(RNUM), 94-1391(WUC), 94-1392(WUC), 94-1393(WUC), 94-1394(RNUM), 94-1395(RNUM), 94-1396(RNUM), 94-1397(RNUM), 94-1398(RNUM), 94-1399(RNUM), 94-1400(WUC), 94-1401(RNUM), 94-1402(RNUM), 94-1403(WUC), 94-1404(WUC), 94-1405(WUC), 94-1406(WUC), 94-1407(WUC), 94-1408(WUC), 94-1409(WUC), 94-1410(RNUM), 94-1411(RNUM), 94-1412(RNUM), 94-1413(RNUM), 94-1414(WUC), 94-1415(WUC), 94-1593(RNUM), 94-1594(RNUM),

Stock Water-Beneficial Use Amount: Unevaluated Group Total: 819 Prd of Use: 05/01-10/31
Comments: Quitchumpah Allotment

Wildlife: 1270 deer & 115 elk Prd of Use: 01/01-12/31
Acre Feet Contributed by this Right for this Use: Unevaluated
Comments: Quitchumpah Allotment

Water Use Group Number: 617789

Water Rights Appurtenant to the following use(s): 63-3361(RNUM), 63-3362(RNUM), 63-3363(RNUM), 63-3364(RNUM), 63-3365(RNUM), 63-3366(RNUM), 63-3367(RNUM), 63-3368(RNUM), 63-3369(RNUM), 63-3370(RNUM), 63-3371(RNUM), 63-3372(RNUM), 63-3373 (RNUM), 63-3374(RNUM), 63-3375(RNUM), 63-3376(RNUM), 63-3377(RNUM), 63-3378(RNUM), 63-3379(RNUM), 63-3380(RNUM), 63-3381(RNUM), 63-3382(RNUM), 63-3383(RNUM), 63-3384(RNUM), 63-3385(RNUM), 63-3386(RNUM), 63-3387(RNUM), 63-3388 (RNUM), 63-3389(DIL), 63-3390(RNUM), 63-3391(RNUM), 63-3392(RNUM), 63-3393(RNUM), 63-3394(RNUM), 63-3395(DIL), 63-3396 (RNUM), 63-3397(RNUM), 63-3398(RNUM), 63-3399(RNUM), 63-3400(RNUM), 63-3401(RNUM), 63-3402(RNUM), 63-3403(RNUM), 63-3404(RNUM), 63-3405(RNUM), 63-3406(RNUM), 63-3407(RNUM), 63-3408(RNUM), 63-3409(RNUM), 63-3410(RNUM), 63-3494 (RNUM), 63-3495(RNUM), 63-3496(RNUM), 63-3497(RNUM), 63-3498(RNUM), 63-3499(RNUM), 63-3500(RNUM), 63-3501(RNUM), 63-3502(RNUM), 63-3503(RNUM), 63-3504(RNUM), 63-3505(RNUM), 63-3506(RNUM), 63-3507(RNUM), 63-3508(RNUM), 63-3509 (RNUM), 63-3510(RNUM), 63-3511(RNUM), 63-3512(RNUM), 63-3513(RNUM), 63-3514(RNUM), 63-3515(RNUM), 63-3516(RNUM), 63-3517(RNUM), 63-3518(RNUM), 63-3519(RNUM), 63-3520(RNUM), 63-3521(RNUM), 63-3522(RNUM), 63-3523(RNUM), 63-3524 (RNUM), 63-3525(RNUM), 63-3526(RNUM), 63-3527(RNUM), 63-3528(RNUM), 63-3529(RNUM), 63-3530(RNUM), 63-3531(RNUM), 63-3532(RNUM), 63-3533(RNUM), 63-3534(RNUM), 63-3535(RNUM), 63-3536(RNUM), 63-3537(RNUM), 63-3538(RNUM), 63-3539 (RNUM), 63-3540(RNUM), 94-110(DIL), 94-111(DIL), 94-112(DIL), 94-113(RNUM), 94-114(RNUM), 94-115(RNUM), 94-116(RNUM), 94-117(RNUM), 94-118(RNUM), 94-119(RNUM), 94-120(RNUM), 94-121(RNUM), 94-122(RNUM), 94-123(RNUM), 94-124(RNUM), 94-125(RNUM), 94-126(RNUM), 94-127(RNUM), 94-128(RNUM), 94-129(RNUM), 94-130(RNUM), 94-131(RNUM), 94-132(RNUM), 94-133(RNUM), 94-134(RNUM), 94-135(RNUM), 94-218(DIL), 94-834(RNUM), 94-835(RNUM), 94-836(RNUM), 94-1130(RNUM), 94-1131 (RNUM), 94-1132(RNUM), 94-1386(RNUM), 94-1387(RNUM), 94-1388(RNUM), 94-1389(RNUM), 94-1390(RNUM), 94-1391(WUC), 94-1392(WUC), 94-1393(WUC), 94-1394(RNUM), 94-1395(RNUM), 94-1396(RNUM), 94-1397(RNUM), 94-1398(RNUM), 94-1399(RNUM), 94-1400(WUC), 94-1401(RNUM), 94-1402(RNUM), 94-1403(WUC), 94-1404(WUC), 94-1405(WUC), 94-1406(WUC), 94-1407(WUC), 94-1408(WUC), 94-1409(WUC), 94-1410(RNUM), 94-1411(RNUM), 94-1412(RNUM), 94-1413(RNUM), 94-1414(WUC), 94-1415(WUC), 94-1593(RNUM), 94-1594(RNUM),

Stock Water-Beneficial Use Amount: 14 ELUs Group Total: 81 Prd of Use: 05/01-10/31
Comments: Quitchumpah Allotment

Place of Use Stock

	North West Quarter				North East Quarter				South West Quarter				South East Quarter			
	NW	NE	SW	SE	NW	NE	SW	SE	NW	NE	SW	SE	NW	NE	SW	SE
Sec 15 T 21S R 4E SLB&M					X											

Use Totals - for 2 groups

Use Type	Sole Supply Total	Group Total
Stock Water:	Unevaluated ELUs	900 ELUs
Other:	Unevaluated acft	-

Services Agencies

Search Utah.gov

Water Right Details

Open Classic View

Water Right: 94-1594 Display/Refresh

Run Date: 6/24/2020 12:46:24 PM

Select Related Information

WARNING: Water Rights makes NO claims as to the accuracy of this data

Water Right: 94-1594 Application/Claim Number: Certificate Number:

Home Display
Scanned Documents
Print

View Map

Changes

a35187 (Filed: 12/31/2008) Withdrawn
a41960 (Filed: 08/31/2016) Approved

Owners

Name: USA Forest Service
Address: 324 - 25th Street
Ogden UT 84401

Interest: 100%

Remarks:

General

Type of Right: Diligence Claim Source of Info: Proposed Determination **Status:** Renumbered

Quantity of Water:

Source: East Spring Canyon Creek
County: Sevier
Common Description:
Proposed Determin. Book: 94-1 Map: * Publication Date
Land Owned by Applicant: County Tax Id#:

Dates

View More

Filing:
Filed:
Priority: / /1879 Decree/Class:
Advertising:
Protest End Date: Protested: Not Protested Hearing Held:
Approval:
State Engineer Action: Action Date
Certification:
Proof Due Date:
Certificate Date: Lapsed, Etc. Date: Lapsed Letter Date:

Points of Diversion

View Map

Stream Alteration Required:

Points of Diversion - Point to Point

(1) Stream from a point at S 619 feet W 586 feet from E4 corner, Sec 01 T 22S R 4E SLBM
to a point at N 522 feet E 423 feet from S4 corner, Sec 12 T 22S R 4E SLBM

Water Uses

View Map View Use Data

Water Use Group Number: 425880

Water Rights Appurtenant to the following use(s): 63-2685(RNUM), 63-2710(RNUM), 63-2711(RNUM), 63-2725(RNUM), 63-2726(RNUM), 63-2742(RNUM), 63-2743(RNUM), 63-2772(RNUM), 63-2773(RNUM), 63-3361(RNUM), 63-3362(RNUM), 63-3363(RNUM), 63-3364 (RNUM), 63-3365(RNUM), 63-3366(RNUM), 63-3367(RNUM), 63-3368(RNUM), 63-3369(RNUM), 63-3370(RNUM), 63-3371(RNUM), 63-3372(RNUM), 63-3373(RNUM), 63-3374(RNUM), 63-3375(RNUM), 63-3376(RNUM), 63-3377(RNUM), 63-3378(RNUM), 63-3379 (RNUM), 63-3380(RNUM), 63-3381(RNUM), 63-3382(RNUM), 63-3383(RNUM), 63-3384(RNUM), 63-3385(RNUM), 63-3386(RNUM), 63-3387(RNUM), 63-3388(RNUM), 63-3389(DIL), 63-3390(RNUM), 63-3391(RNUM), 63-3392(RNUM), 63-3393(RNUM), 63-3394(RNUM), 63-3395(DIL), 63-3396(RNUM), 63-3397(RNUM), 63-3398(RNUM), 63-3399(RNUM), 63-3400(RNUM), 63-3401(RNUM), 63-3402(RNUM), 63-3403(RNUM), 63-3404(RNUM), 63-3405(RNUM), 63-3406(RNUM), 63-3407(RNUM), 63-3408(RNUM), 63-3409(RNUM), 63-3410 (RNUM), 63-3494(RNUM), 63-3495(RNUM), 63-3496(RNUM), 63-3497(RNUM), 63-3498(RNUM), 63-3499(RNUM), 63-3500(RNUM), 63-3501(RNUM), 63-3502(RNUM), 63-3503(RNUM), 63-3504(RNUM), 63-3505(RNUM), 63-3506(RNUM), 63-3507(RNUM), 63-3508 (RNUM), 63-3509(RNUM), 63-3510(RNUM), 63-3511(RNUM), 63-3512(RNUM), 63-3513(RNUM), 63-3514(RNUM), 63-3515(RNUM), 63-3516(RNUM), 63-3517(RNUM), 63-3518(RNUM), 63-3519(RNUM), 63-3520(RNUM), 63-3521(RNUM), 63-3522(RNUM), 63-3523 (RNUM), 63-3524(RNUM), 63-3525(RNUM), 63-3526(RNUM), 63-3527(RNUM), 63-3528(RNUM), 63-3529(RNUM), 63-3530(RNUM), 63-3531(RNUM), 63-3532(RNUM), 63-3533(RNUM), 63-3534(RNUM), 63-3535(RNUM), 63-3536(RNUM), 63-3537(RNUM), 63-3538 (RNUM), 63-3539(RNUM), 63-3540(RNUM), 94-110(DIL), 94-111(DIL), 94-112(DIL), 94-113(RNUM), 94-114(RNUM), 94-115(RNUM), 94-116(RNUM), 94-117(RNUM), 94-118(RNUM), 94-119(RNUM), 94-120(RNUM), 94-121(RNUM), 94-122(RNUM), 94-123(RNUM), 94-124(RNUM), 94-125(RNUM), 94-126(RNUM), 94-127(RNUM), 94-128(RNUM), 94-129(RNUM), 94-130(RNUM), 94-131(RNUM), 94-132(RNUM), 94-133(RNUM), 94-134(RNUM), 94-135(RNUM), 94-218(DIL), 94-834(RNUM), 94-835(RNUM), 94-836(RNUM), 94-1130 (RNUM), 94-1131(RNUM), 94-1132(RNUM), 94-1386(RNUM), 94-1387(RNUM), 94-1388(RNUM), 94-1389(RNUM), 94-1390(RNUM),

94-1391(WUC), 94-1392(WUC), 94-1393(WUC), 94-1394(RNUM), 94-1395(RNUM), 94-1396(RNUM), 94-1397(RNUM), 94-1398(RNUM), 94-1399(RNUM), 94-1400(WUC), 94-1401(RNUM), 94-1402(RNUM), 94-1403(WUC), 94-1404(WUC), 94-1405(WUC), 94-1406(WUC), 94-1407(WUC), 94-1408(WUC), 94-1409(WUC), 94-1410(RNUM), 94-1411(RNUM), 94-1412(RNUM), 94-1413(RNUM), 94-1414(WUC), 94-1415(WUC), 94-1593(RNUM), 94-1594(RNUM),

Stock Water-Beneficial Use Amount: Unevaluated — Group Total: 819 — Prd of Use: 05/01-10/31

Comments: Quitchumpah Allotment

Wildlife: 1270 deer & 115 elk — Prd of Use: 01/01-12/31

Acre Feet Contributed by this Right for this Use: Unevaluated

Comments: Quitchumpah Allotment

Water Use Group Number: 617789

Water Rights Appurtenant to the following use(s): 63-3361(RNUM), 63-3362(RNUM), 63-3363(RNUM), 63-3364(RNUM), 63-3365(RNUM), 63-3366(RNUM), 63-3367(RNUM), 63-3368(RNUM), 63-3369(RNUM), 63-3370(RNUM), 63-3371(RNUM), 63-3372(RNUM), 63-3373 (RNUM), 63-3374(RNUM), 63-3375(RNUM), 63-3376(RNUM), 63-3377(RNUM), 63-3378(RNUM), 63-3379(RNUM), 63-3380(RNUM), 63-3381(RNUM), 63-3382(RNUM), 63-3383(RNUM), 63-3384(RNUM), 63-3385(RNUM), 63-3386(RNUM), 63-3387(RNUM), 63-3388 (RNUM), 63-3389(DIL), 63-3390(RNUM), 63-3391(RNUM), 63-3392(RNUM), 63-3393(RNUM), 63-3394(RNUM), 63-3395(DIL), 63-3396 (RNUM), 63-3397(RNUM), 63-3398(RNUM), 63-3399(RNUM), 63-3400(RNUM), 63-3401(RNUM), 63-3402(RNUM), 63-3403(RNUM), 63-3404(RNUM), 63-3405(RNUM), 63-3406(RNUM), 63-3407(RNUM), 63-3408(RNUM), 63-3409(RNUM), 63-3410(RNUM), 63-3494 (RNUM), 63-3495(RNUM), 63-3496(RNUM), 63-3497(RNUM), 63-3498(RNUM), 63-3499(RNUM), 63-3500(RNUM), 63-3501(RNUM), 63-3502(RNUM), 63-3503(RNUM), 63-3504(RNUM), 63-3505(RNUM), 63-3506(RNUM), 63-3507(RNUM), 63-3508(RNUM), 63-3509 (RNUM), 63-3510(RNUM), 63-3511(RNUM), 63-3512(RNUM), 63-3513(RNUM), 63-3514(RNUM), 63-3515(RNUM), 63-3516(RNUM), 63-3517(RNUM), 63-3518(RNUM), 63-3519(RNUM), 63-3520(RNUM), 63-3521(RNUM), 63-3522(RNUM), 63-3523(RNUM), 63-3524 (RNUM), 63-3525(RNUM), 63-3526(RNUM), 63-3527(RNUM), 63-3528(RNUM), 63-3529(RNUM), 63-3530(RNUM), 63-3531(RNUM), 63-3532(RNUM), 63-3533(RNUM), 63-3534(RNUM), 63-3535(RNUM), 63-3536(RNUM), 63-3537(RNUM), 63-3538(RNUM), 63-3539 (RNUM), 63-3540(RNUM), 94-110(DIL), 94-111(DIL), 94-112(DIL), 94-113(RNUM), 94-114(RNUM), 94-115(RNUM), 94-116(RNUM), 94-117(RNUM), 94-118(RNUM), 94-119(RNUM), 94-120(RNUM), 94-121(RNUM), 94-122(RNUM), 94-123(RNUM), 94-124(RNUM), 94-125(RNUM), 94-126(RNUM), 94-127(RNUM), 94-128(RNUM), 94-129(RNUM), 94-130(RNUM), 94-131(RNUM), 94-132(RNUM), 94-133(RNUM), 94-134(RNUM), 94-135(RNUM), 94-218(DIL), 94-834(RNUM), 94-835(RNUM), 94-836(RNUM), 94-1130(RNUM), 94-1131 (RNUM), 94-1132(RNUM), 94-1386(RNUM), 94-1387(RNUM), 94-1388(RNUM), 94-1389(RNUM), 94-1390(RNUM), 94-1391(WUC), 94-1392(WUC), 94-1393(WUC), 94-1394(RNUM), 94-1395(RNUM), 94-1396(RNUM), 94-1397(RNUM), 94-1398(RNUM), 94-1399(RNUM), 94-1400(WUC), 94-1401(RNUM), 94-1402(RNUM), 94-1403(WUC), 94-1404(WUC), 94-1405(WUC), 94-1406(WUC), 94-1407(WUC), 94-1408(WUC), 94-1409(WUC), 94-1410(RNUM), 94-1411(RNUM), 94-1412(RNUM), 94-1413(RNUM), 94-1414(WUC), 94-1415(WUC), 94-1593(RNUM), 94-1594(RNUM),

Stock Water-Beneficial Use Amount: 14 ELUs — Group Total: 81 — Prd of Use: 05/01-10/31

Comments: Quitchumpah Allotment

Place of Use Stock

	North West Quarter				North East Quarter				South West Quarter				South East Quarter			
	NW	NE	SW	SE	NW	NE	SW	SE	NW	NE	SW	SE	NW	NE	SW	SE
Sec 01 T 22S R 4E SLBM														X		
Sec 12 T 22S R 4E SLBM															X	

Use Totals - for 2 groups

Use Type	Sole Supply Total	Group Total
Stock Water:	Unevaluated ELUs	900 ELUs
Other:	Unevaluated acft	-

Other Comments

This water right has been renumbered to water right 94-112 as the approval of sub-basin change application a41960, December 5, 2018.

Services Agencies

Search Utah.gov

Water Right Details

Open Classic View

Water Right 63-2883 Display/Refresh

Run Date: 6/18/2020 6:51:44 AM

Select Related Information

WARNING: Water Rights makes NO claims as to the accuracy of this data

Water Right: 63-2883 Application/Claim Number: D4421 Certificate Number:

Home Display
Scanned Documents
Print

View Map

Owners

Name: USA Forest Service
Address: 324 25th Street
Ogden UT 84401

Interest: 100%

Remarks:

General

Type of Right: Diligence Claim Source of Info.: Diligence Claim **Status:** Renumbered

Quantity of Water: 0.015 CFS

Source: Manti Boundary Spring
County: Sevier
Common Description:
Proposed Determin. Book: 63- Map: 613 Publication Date:
Land Owned by Applicant: County Tax Id#:

Dates

View More

Filing:
Filed: 04/17/1985
Priority: / /1893 Decree/Class:
Advertising:
Protest End Date: Protested: Not Protested Hearing Held:
Approval:
State Engineer Action: Action Date:
Certification:
Proof Due Date:
Certificate Date: Lapsed, Etc. Date: Lapsed Letter Date:

Points of Diversion View Map

Stream Alteration Required:

Points of Diversion - Point to Point

(1) Spring directly on point at N 660 feet E 660 feet from S4 corner, Sec 10 T 21S R 4E SLBM
Comment: Administratively updated by State Engineer.

Water Uses View Map View Use Data

Water Use Group Number: 425543

Water Rights Appurtenant to the following use(s): 63-2297(UNAP), 63-2434(RNUM), 63-2559(RNUM), 63-2560(RNUM), 63-2565(RNUM), 63-2566(RNUM), 63-2567(RNUM), 63-2568(RNUM), 63-2571(RNUM), 63-2668(RNUM), 63-2670(RNUM), 63-2672(RNUM), 63-2673 (RNUM), 63-2674(RNUM), 63-2681(RNUM), 63-2682(RNUM), 63-2683(RNUM), 63-2684(RNUM), 63-2685(RNUM), 63-2686(RNUM), 63-2687(RNUM), 63-2688(RNUM), 63-2689(RNUM), 63-2690(RNUM), 63-2698(RNUM), 63-2699(RNUM), 63-2700(RNUM), 63-2703 (RNUM), 63-2704(RNUM), 63-2705(RNUM), 63-2706(RNUM), 63-2707(RNUM), 63-2708(RNUM), 63-2709(RNUM), 63-2710(RNUM), 63-2711(RNUM), 63-2712(RNUM), 63-2713(RNUM), 63-2714(RNUM), 63-2715(RNUM), 63-2716(RNUM), 63-2717(RNUM), 63-2718 (RNUM), 63-2719(RNUM), 63-2720(RNUM), 63-2721(RNUM), 63-2722(RNUM), 63-2723(RNUM), 63-2724(RNUM), 63-2725(RNUM), 63-2726(RNUM), 63-2727(RNUM), 63-2728(RNUM), 63-2729(RNUM), 63-2731(RNUM), 63-2732(RNUM), 63-2733(RNUM), 63-2734 (RNUM), 63-2735(RNUM), 63-2736(RNUM), 63-2737(RNUM), 63-2738(RNUM), 63-2739(RNUM), 63-2740(RNUM), 63-2741(RNUM), 63-2742(RNUM), 63-2743(RNUM), 63-2747(RNUM), 63-2748(RNUM), 63-2749(RNUM), 63-2750(RNUM), 63-2751(RNUM), 63-2752 (RNUM), 63-2753(RNUM), 63-2754(RNUM), 63-2755(RNUM), 63-2756(RNUM), 63-2757(RNUM), 63-2758(RNUM), 63-2759(RNUM), 63-2760(RNUM), 63-2761(RNUM), 63-2762(RNUM), 63-2763(RNUM), 63-2764(RNUM), 63-2765(RNUM), 63-2766(RNUM), 63-2767 (RNUM), 63-2768(DIL), 63-2769(RNUM), 63-2770(RNUM), 63-2772(RNUM), 63-2773(RNUM), 63-2774(RNUM), 63-2775(RNUM), 63-2776(RNUM), 63-2777(RNUM), 63-2778(RNUM), 63-2779(RNUM), 63-2780(RNUM), 63-2781(RNUM), 63-2782(RNUM), 63-2783 (RNUM), 63-2848(RNUM), 63-2849(RNUM), 63-2850(RNUM), 63-2851(RNUM), 63-2852(RNUM), 63-2857(RNUM), 63-2858(RNUM), 63-2859(RNUM), 63-2860(RNUM), 63-2861(RNUM), 63-2862(RNUM), 63-2863(RNUM), 63-2864(RNUM), 63-2865(RNUM), 63-2866 (RNUM), 63-2867(RNUM), 63-2868(RNUM), 63-2869(RNUM), 63-2870(RNUM), 63-2871(RNUM), 63-2872(RNUM), 63-2873(RNUM), 63-2874(RNUM), 63-2875(RNUM), 63-2876(RNUM), 63-2877(RNUM), 63-2878(RNUM), 63-2879(RNUM), 63-2880(RNUM), 63-2881 (RNUM), 63-2882(RNUM), 63-2883(RNUM), 63-2884(RNUM), 63-2885(RNUM), 63-2886(RNUM), 63-2887(RNUM), 63-2888(RNUM), 63-2889(RNUM), 63-2890(RNUM), 63-3361(RNUM), 63-3362(RNUM), 63-3363(RNUM), 63-3364(RNUM), 63-3365(RNUM), 63-3366 (RNUM), 63-3367(RNUM), 63-3368(RNUM), 63-3369(RNUM), 63-3370(RNUM), 63-3371(RNUM), 63-3372(RNUM), 63-3373(RNUM), 63-3374(RNUM), 63-3375(RNUM), 63-3376(RNUM), 63-3377(RNUM), 63-3378(RNUM), 63-3379(RNUM), 63-3380(RNUM), 63-3381 (RNUM), 63-3382(RNUM), 63-3383(RNUM), 63-3384(RNUM), 63-3385(RNUM), 63-3386(RNUM), 63-3387(RNUM), 63-3388(RNUM), 63-3390(RNUM), 63-3391(RNUM), 63-3392(RNUM), 63-3393(RNUM), 63-3394(RNUM), 63-3395(DIL), 63-3396(RNUM), 63-3397(RNUM),

63-3398(RNUM), 63-3399(RNUM), 63-3400(RNUM), 63-3401(RNUM), 63-3402(RNUM), 63-3403(RNUM), 63-3404(RNUM), 63-3405 (RNUM), 63-3406(RNUM), 63-3407(RNUM), 63-3408(RNUM), 63-3409(RNUM), 63-3410(RNUM), 63-3415(RNUM), 63-3416(RNUM), 63-3417(RNUM), 63-3418(RNUM), 63-3419(RNUM), 63-3420(RNUM), 63-3421(RNUM), 63-3422(RNUM), 63-3423(RNUM), 63-3424 (RNUM), 63-3425(RNUM), 63-3426(RNUM), 63-3427(RNUM), 63-3428(RNUM), 63-3429(RNUM), 63-3430(RNUM), 63-3431(RNUM), 63-3432(RNUM), 63-3433(RNUM), 63-3434(RNUM), 63-3435(RNUM), 63-3436(RNUM), 63-3437(RNUM), 63-3438(RNUM), 63-3439 (RNUM), 63-3440(RNUM), 63-3441(RNUM), 63-3442(RNUM), 63-3443(RNUM), 63-3444(RNUM), 63-3445(RNUM), 63-3446(RNUM), 63-3447(RNUM), 63-3448(RNUM), 63-3449(RNUM), 63-3450(RNUM), 63-3451(RNUM), 63-3452(RNUM), 63-3453(RNUM), 63-3454 (RNUM), 63-3455(RNUM), 63-3456(RNUM), 63-3457(RNUM), 63-3458(RNUM), 63-3459(RNUM), 63-3460(RNUM), 63-3461(RNUM), 63-3462(RNUM), 63-3463(RNUM), 63-3464(RNUM), 63-3465(RNUM), 63-3466(RNUM), 63-3467(RNUM), 63-3468(RNUM), 63-3469 (RNUM), 63-3470(RNUM), 63-3471(RNUM), 63-3472(RNUM), 63-3473(RNUM), 63-3474(RNUM), 63-3475(RNUM), 63-3476(RNUM), 63-3477(RNUM), 63-3478(RNUM), 63-3479(RNUM), 63-3480(RNUM), 63-3481(RNUM), 63-3482(RNUM), 63-3483(RNUM), 63-3484 (RNUM), 63-3485(RNUM), 63-3486(DIL), 63-3487(RNUM), 63-3488(RNUM), 63-3489(RNUM), 63-3490(RNUM), 63-3491(RNUM), 63-3492(RNUM), 63-3493(RNUM), 63-3494(RNUM), 63-3495(RNUM), 63-3496(RNUM), 63-3497(RNUM), 63-3498(RNUM), 63-3499 (RNUM), 63-3500(RNUM), 63-3501(RNUM), 63-3502(RNUM), 63-3503(RNUM), 63-3504(RNUM), 63-3505(RNUM), 63-3506(RNUM), 63-3507(RNUM), 63-3508(RNUM), 63-3509(RNUM), 63-3510(RNUM), 63-3511(RNUM), 63-3512(RNUM), 63-3513(RNUM), 63-3514 (RNUM), 63-3515(RNUM), 63-3516(RNUM), 63-3517(RNUM), 63-3518(RNUM), 63-3519(RNUM), 63-3520(RNUM), 63-3521(RNUM), 63-3522(RNUM), 63-3523(RNUM), 63-3524(RNUM), 63-3525(RNUM), 63-3526(RNUM), 63-3527(RNUM), 63-3528(RNUM), 63-3529 (RNUM), 63-3530(RNUM), 63-3531(RNUM), 63-3532(RNUM), 63-3533(RNUM), 63-3534(RNUM), 63-3535(RNUM), 63-3536(RNUM), 63-3537(RNUM), 63-3538(RNUM), 63-3539(RNUM), 63-3540(RNUM), 63-3541(RNUM), 63-3542(RNUM), 63-3543(RNUM), 63-3544 (RNUM), 63-3545(RNUM), 63-3546(RNUM), 63-3547(RNUM), 63-3548(RNUM), 63-3549(RNUM), 63-3550(RNUM), 63-3551(RNUM), 63-3552(RNUM), 63-3553(RNUM), 63-3554(RNUM), 63-3555(RNUM), 63-3556(RNUM), 63-3557(RNUM), 63-3558(RNUM), 63-3559 (RNUM), 63-3560(RNUM), 63-3561(RNUM), 63-3562(RNUM), 63-3563(RNUM), 63-3564(RNUM), 63-3565(RNUM), 63-3566(RNUM), 63-3567(RNUM), 63-3568(RNUM), 63-3569(RNUM), 63-3570(RNUM), 63-3571(RNUM), 63-3572(RNUM), 63-3573(DIL), 63-3574(RNUM), 63-3575(RNUM), 63-3576(RNUM), 63-3577(RNUM), 63-3578(RNUM), 63-3579(RNUM), 63-3580(RNUM), 63-3581(RNUM), 63-3582 (RNUM), 63-3583(RNUM), 63-3584(RNUM), 63-3585(RNUM), 63-3586(RNUM), 63-3587(RNUM), 63-3588(RNUM), 63-3589(RNUM), 63-3590(RNUM), 63-3591(RNUM), 63-3592(RNUM), 63-3593(RNUM), 63-3594(RNUM), 63-3595(RNUM), 63-3596(RNUM), 63-3597 (RNUM), 63-3598(RNUM), 63-3599(RNUM), 63-3600(RNUM), 63-3601(RNUM), 63-3602(RNUM), 63-3603(RNUM), 63-3604(RNUM), 63-3605(RNUM), 63-3606(RNUM), 63-3607(RNUM), 63-3608(RNUM), 63-3609(RNUM), 63-3610(RNUM), 63-3611(RNUM), 63-3612 (RNUM), 63-3613(RNUM), 63-3614(RNUM), 63-3615(RNUM), 63-3616(RNUM), 63-3617(RNUM), 63-3618(RNUM), 63-3619(RNUM), 63-3620(RNUM), 63-3621(RNUM), 63-3622(RNUM), 63-3623(RNUM), 63-3624(RNUM), 63-3625(RNUM), 63-3626(RNUM), 63-3627 (RNUM), 63-3628(RNUM), 63-3629(RNUM), 63-3630(RNUM), 63-3631(RNUM), 63-3632(RNUM), 63-3633(RNUM), 63-3634(RNUM), 63-3635(RNUM), 63-3636(RNUM), 63-3637(RNUM), 63-3638(RNUM), 63-3639(RNUM), 63-3640(RNUM), 63-3641(RNUM), 63-3642 (RNUM), 63-3643(RNUM), 63-3644(RNUM), 63-3645(RNUM), 63-3646(RNUM), 63-3647(RNUM), 63-3648(RNUM), 63-3649(RNUM), 63-3650(RNUM), 63-3651(RNUM), 63-3652(RNUM), 63-3653(RNUM), 63-3654(RNUM), 63-3655(RNUM), 63-3656(RNUM), 63-3657 (RNUM), 63-3658(RNUM), 63-3659(RNUM), 63-3660(DIL), 63-3661(RNUM), 63-3662(RNUM), 63-3663(RNUM), 63-3664(RNUM), 63-3665(RNUM), 63-3666(RNUM), 63-3667(RNUM), 63-3668(RNUM), 63-3669(RNUM), 63-3670(RNUM), 63-3671(RNUM), 63-3672 (RNUM), 63-3673(RNUM), 63-3674(RNUM), 63-3675(RNUM), 63-3676(RNUM), 63-3677(RNUM), 63-3678(RNUM), 63-3679(RNUM), 63-3680(RNUM), 63-3681(RNUM), 63-3682(RNUM), 63-3683(RNUM), 63-3684(RNUM), 63-3685(RNUM), 63-3686(RNUM), 63-3687 (RNUM), 63-3688(RNUM), 63-3689(RNUM), 63-3690(RNUM), 63-3691(RNUM), 63-3692(RNUM), 63-3693(RNUM), 63-3694(RNUM), 63-3695(RNUM), 63-3696(RNUM), 63-3697(RNUM), 63-3698(RNUM), 63-3699(RNUM), 63-3700(RNUM), 63-3701(RNUM), 63-3702 (RNUM), 63-3703(RNUM), 63-3704(RNUM), 63-3705(RNUM), 63-3706(RNUM), 63-3707(RNUM), 63-3708(RNUM), 63-3709(RNUM), 63-3710(RNUM), 63-3711(RNUM), 63-3712(RNUM), 63-3713(RNUM), 63-3714(RNUM), 63-3715(RNUM), 63-3716(RNUM), 63-3717 (RNUM), 63-3718(RNUM), 63-3719(RNUM), 63-3720(RNUM), 63-3722(RNUM), 63-3723(RNUM), 63-3724(RNUM), 63-3725(RNUM), 63-3726(RNUM), 63-3727(RNUM), 63-3728(RNUM), 63-3729(RNUM), 63-3730(RNUM), 63-3731(RNUM), 63-3732(RNUM), 63-3733 (RNUM), 63-3734(RNUM), 63-3735(RNUM), 63-3736(RNUM), 63-3737(RNUM), 63-3738(RNUM), 63-3739(RNUM), 63-3740(RNUM), 63-3741(RNUM), 63-3742(RNUM), 63-3743(RNUM), 63-3744(RNUM), 63-3745(RNUM), 63-3746(RNUM), 63-3747(RNUM), 63-3748(DIL), 63-3749(RNUM), 63-3750(RNUM), 63-3751(RNUM), 63-3752(RNUM), 63-3753(RNUM), 63-3754(RNUM), 63-3755(RNUM), 63-3758 (RNUM), 63-3759(RNUM), 63-3760(RNUM), 63-3761(RNUM), 63-3762(RNUM), 63-3763(RNUM), 63-3764(RNUM), 63-3765(RNUM), 63-3766(RNUM), 63-3767(RNUM), 63-3768(RNUM), 63-3769(RNUM), 63-3770(RNUM), 63-3771(RNUM), 63-3772(RNUM), 63-3773 (RNUM), 63-3774(RNUM), 63-3775(RNUM), 63-3776(RNUM), 63-3777(RNUM), 63-3778(RNUM), 63-3779(RNUM), 63-3780(RNUM), 63-3781(RNUM), 63-3782(RNUM), 63-3783(RNUM), 63-3784(RNUM), 63-3785(RNUM), 63-3786(RNUM), 63-3787(RNUM), 63-3788 (RNUM), 63-3789(RNUM), 63-3790(RNUM), 63-3791(RNUM), 63-3792(RNUM), 63-3793(RNUM), 63-3794(RNUM), 63-3795(RNUM), 63-3796(RNUM), 63-3797(RNUM), 63-3798(RNUM), 63-3799(RNUM), 63-3800(RNUM), 63-3801(RNUM), 63-3802(RNUM), 63-3803 (RNUM), 63-3804(RNUM), 63-3805(RNUM), 63-3806(RNUM), 63-3807(RNUM), 63-3808(RNUM), 63-3809(RNUM), 63-3810(RNUM), 63-3811(RNUM), 63-3812(RNUM), 63-3813(RNUM), 63-3834(RNUM), 63-3889(RNUM), 63-3895(RNUM),

Stock Water-Beneficial Use Amount: 0 ELUs Group Total: 17651.2 Prd of Use: 05/01-10/31

Comments: Browns Hole, Lost Creek, Meadow Gulch, Quitchumpah, Salina Creek, Water Hollow, Willow Creek Niotche Creek, Beaver Dams, Flat Top, Moroni Peak, North Post Mountain, South Water Hollow, Daniels and UM allotments.

Wildlife: Water is also used for wildlife purposes year round. Prd of Use: 01/01-12/31

Acre Feet Contributed by this Right for this Use: 0

Comments: The place of use is within the boundary of sub-basin 63 (F2)

Water Use Group Number: 426083

Water Rights Appurtenant to the following use(s): 63-2883(RNUM),

Stock Water-Beneficial Use Amount: 819 ELUs Group Total: 819 Prd of Use: 05/01-11/30

Wildlife: Prd of Use: 01/01-12/31

Acre Feet Contributed by this Right for this Use: Unevaluated

Place of Use Stock

	North West Quarter				North East Quarter				South West Quarter				South East Quarter			
	NW	NE	SW	SE	NW	NE	SW	SE	NW	NE	SW	SE	NW	NE	SW	SE
Sec 10 T 21S R 4E SLBM															X	

Use Totals - for 2 groups

Use Type	Sole Supply Total	Group Total
Stock Water:	819 ELUs	18470.2 ELUs
Other:	Unevaluated acft	-

Other Comments

Quitchumpah Allotment
This water right was renumbered to and consolidated with water right 63-2297, which is a Sub-Basin Claim.

Services Agencies

Search Utah.gov

Water Right Details

Open Classic View

Water Right: 63-2884 Display/Refresh

Run Date: 6/18/2020 7:40:31 AM

Select Related Information

WARNING: Water Rights makes NO claims as to the accuracy of this data

Water Right: 63-2884 Application/Claim Number: D4422 Certificate Number:

Home Display
Scanned Documents
Print

View Map

Owners

Name: USA Forest Service
Address: 324 25th Street
Ogden UT 84401

Interest: 100%

Remarks:

General

Type of Right: Diligence Claim Source of Info.: Diligence Claim **Status:** Renumbered

Quantity of Water: 0.015 CFS

Source: Bog Hole Spring
County: Sevier
Common Description:
Proposed Determin. Book: 63- Map: 614 Publication Date:
Land Owned by Applicant: County Tax Id#:

Dates

View More

Filing:
Filed: 04/17/1985
Priority: / /1893 Decree/Class:
Advertising:
Protest End Date: Protested: Not Protested Hearing Held:
Approval:
State Engineer Action: Action Date:
Certification:
Proof Due Date:
Certificate Date: Lapsed, Etc. Date: Lapsed Letter Date:

Points of Diversion View Map

Stream Alteration Required:

Points of Diversion - Point to Point

(1) Spring directly on point at S 660 feet W 660 feet from N4 corner, Sec 27 T 21S R 4E SLBM
Comment: Administratively updated by State Engineer.

Water Uses View Map View Use Data

Water Use Group Number: 425543

Water Rights Appurtenant to the following use(s): 63-2297(UNAP), 63-2434(RNUM), 63-2559(RNUM), 63-2560(RNUM), 63-2565(RNUM), 63-2566(RNUM), 63-2567(RNUM), 63-2568(RNUM), 63-2571(RNUM), 63-2668(RNUM), 63-2670(RNUM), 63-2672(RNUM), 63-2673 (RNUM), 63-2674(RNUM), 63-2681(RNUM), 63-2682(RNUM), 63-2683(RNUM), 63-2684(RNUM), 63-2685(RNUM), 63-2686(RNUM), 63-2687(RNUM), 63-2688(RNUM), 63-2689(RNUM), 63-2690(RNUM), 63-2698(RNUM), 63-2699(RNUM), 63-2700(RNUM), 63-2703 (RNUM), 63-2704(RNUM), 63-2705(RNUM), 63-2706(RNUM), 63-2707(RNUM), 63-2708(RNUM), 63-2709(RNUM), 63-2710(RNUM), 63-2711(RNUM), 63-2712(RNUM), 63-2713(RNUM), 63-2714(RNUM), 63-2715(RNUM), 63-2716(RNUM), 63-2717(RNUM), 63-2718 (RNUM), 63-2719(RNUM), 63-2720(RNUM), 63-2721(RNUM), 63-2722(RNUM), 63-2723(RNUM), 63-2724(RNUM), 63-2725(RNUM), 63-2726(RNUM), 63-2727(RNUM), 63-2728(RNUM), 63-2729(RNUM), 63-2731(RNUM), 63-2732(RNUM), 63-2733(RNUM), 63-2734 (RNUM), 63-2735(RNUM), 63-2736(RNUM), 63-2737(RNUM), 63-2738(RNUM), 63-2739(RNUM), 63-2740(RNUM), 63-2741(RNUM), 63-2742(RNUM), 63-2743(RNUM), 63-2747(RNUM), 63-2748(RNUM), 63-2749(RNUM), 63-2750(RNUM), 63-2751(RNUM), 63-2752 (RNUM), 63-2753(RNUM), 63-2754(RNUM), 63-2755(RNUM), 63-2756(RNUM), 63-2757(RNUM), 63-2758(RNUM), 63-2759(RNUM), 63-2760(RNUM), 63-2761(RNUM), 63-2762(RNUM), 63-2763(RNUM), 63-2764(RNUM), 63-2765(RNUM), 63-2766(RNUM), 63-2767 (RNUM), 63-2768(DIL), 63-2769(RNUM), 63-2770(RNUM), 63-2772(RNUM), 63-2773(RNUM), 63-2774(RNUM), 63-2775(RNUM), 63-2776(RNUM), 63-2777(RNUM), 63-2778(RNUM), 63-2779(RNUM), 63-2780(RNUM), 63-2781(RNUM), 63-2782(RNUM), 63-2783 (RNUM), 63-2848(RNUM), 63-2849(RNUM), 63-2850(RNUM), 63-2851(RNUM), 63-2852(RNUM), 63-2857(RNUM), 63-2858(RNUM), 63-2859(RNUM), 63-2860(RNUM), 63-2861(RNUM), 63-2862(RNUM), 63-2863(RNUM), 63-2864(RNUM), 63-2865(RNUM), 63-2866 (RNUM), 63-2867(RNUM), 63-2868(RNUM), 63-2869(RNUM), 63-2870(RNUM), 63-2871(RNUM), 63-2872(RNUM), 63-2873(RNUM), 63-2874(RNUM), 63-2875(RNUM), 63-2876(RNUM), 63-2877(RNUM), 63-2878(RNUM), 63-2879(RNUM), 63-2880(RNUM), 63-2881 (RNUM), 63-2882(RNUM), 63-2883(RNUM), 63-2884(RNUM), 63-2885(RNUM), 63-2886(RNUM), 63-2887(RNUM), 63-2888(RNUM), 63-2889(RNUM), 63-2890(RNUM), 63-3361(RNUM), 63-3362(RNUM), 63-3363(RNUM), 63-3364(RNUM), 63-3365(RNUM), 63-3366 (RNUM), 63-3367(RNUM), 63-3368(RNUM), 63-3369(RNUM), 63-3370(RNUM), 63-3371(RNUM), 63-3372(RNUM), 63-3373(RNUM), 63-3374(RNUM), 63-3375(RNUM), 63-3376(RNUM), 63-3377(RNUM), 63-3378(RNUM), 63-3379(RNUM), 63-3380(RNUM), 63-3381 (RNUM), 63-3382(RNUM), 63-3383(RNUM), 63-3384(RNUM), 63-3385(RNUM), 63-3386(RNUM), 63-3387(RNUM), 63-3388(RNUM), 63-3390(RNUM), 63-3391(RNUM), 63-3392(RNUM), 63-3393(RNUM), 63-3394(RNUM), 63-3395(DIL), 63-3396(RNUM), 63-3397(RNUM),

63-3398(RNUM), 63-3399(RNUM), 63-3400(RNUM), 63-3401(RNUM), 63-3402(RNUM), 63-3403(RNUM), 63-3404(RNUM), 63-3405 (RNUM), 63-3406(RNUM), 63-3407(RNUM), 63-3408(RNUM), 63-3409(RNUM), 63-3410(RNUM), 63-3415(RNUM), 63-3416(RNUM), 63-3417(RNUM), 63-3418(RNUM), 63-3419(RNUM), 63-3420(RNUM), 63-3421(RNUM), 63-3422(RNUM), 63-3423(RNUM), 63-3424 (RNUM), 63-3425(RNUM), 63-3426(RNUM), 63-3427(RNUM), 63-3428(RNUM), 63-3429(RNUM), 63-3430(RNUM), 63-3431(RNUM), 63-3432(RNUM), 63-3433(RNUM), 63-3434(RNUM), 63-3435(RNUM), 63-3436(RNUM), 63-3437(RNUM), 63-3438(RNUM), 63-3439 (RNUM), 63-3440(RNUM), 63-3441(RNUM), 63-3442(RNUM), 63-3443(RNUM), 63-3444(RNUM), 63-3445(RNUM), 63-3446(RNUM), 63-3447(RNUM), 63-3448(RNUM), 63-3449(RNUM), 63-3450(RNUM), 63-3451(RNUM), 63-3452(RNUM), 63-3453(RNUM), 63-3454 (RNUM), 63-3455(RNUM), 63-3456(RNUM), 63-3457(RNUM), 63-3458(RNUM), 63-3459(RNUM), 63-3460(RNUM), 63-3461(RNUM), 63-3462(RNUM), 63-3463(RNUM), 63-3464(RNUM), 63-3465(RNUM), 63-3466(RNUM), 63-3467(RNUM), 63-3468(RNUM), 63-3469 (RNUM), 63-3470(RNUM), 63-3471(RNUM), 63-3472(RNUM), 63-3473(RNUM), 63-3474(RNUM), 63-3475(RNUM), 63-3476(RNUM), 63-3477(RNUM), 63-3478(RNUM), 63-3479(RNUM), 63-3480(RNUM), 63-3481(RNUM), 63-3482(RNUM), 63-3483(RNUM), 63-3484 (RNUM), 63-3485(RNUM), 63-3486(DIL), 63-3487(RNUM), 63-3488(RNUM), 63-3489(RNUM), 63-3490(RNUM), 63-3491(RNUM), 63-3492(RNUM), 63-3493(RNUM), 63-3494(RNUM), 63-3495(RNUM), 63-3496(RNUM), 63-3497(RNUM), 63-3498(RNUM), 63-3499 (RNUM), 63-3500(RNUM), 63-3501(RNUM), 63-3502(RNUM), 63-3503(RNUM), 63-3504(RNUM), 63-3505(RNUM), 63-3506(RNUM), 63-3507(RNUM), 63-3508(RNUM), 63-3509(RNUM), 63-3510(RNUM), 63-3511(RNUM), 63-3512(RNUM), 63-3513(RNUM), 63-3514 (RNUM), 63-3515(RNUM), 63-3516(RNUM), 63-3517(RNUM), 63-3518(RNUM), 63-3519(RNUM), 63-3520(RNUM), 63-3521(RNUM), 63-3522(RNUM), 63-3523(RNUM), 63-3524(RNUM), 63-3525(RNUM), 63-3526(RNUM), 63-3527(RNUM), 63-3528(RNUM), 63-3529 (RNUM), 63-3530(RNUM), 63-3531(RNUM), 63-3532(RNUM), 63-3533(RNUM), 63-3534(RNUM), 63-3535(RNUM), 63-3536(RNUM), 63-3537(RNUM), 63-3538(RNUM), 63-3539(RNUM), 63-3540(RNUM), 63-3541(RNUM), 63-3542(RNUM), 63-3543(RNUM), 63-3544 (RNUM), 63-3545(RNUM), 63-3546(RNUM), 63-3547(RNUM), 63-3548(RNUM), 63-3549(RNUM), 63-3550(RNUM), 63-3551(RNUM), 63-3552(RNUM), 63-3553(RNUM), 63-3554(RNUM), 63-3555(RNUM), 63-3556(RNUM), 63-3557(RNUM), 63-3558(RNUM), 63-3559 (RNUM), 63-3560(RNUM), 63-3561(RNUM), 63-3562(RNUM), 63-3563(RNUM), 63-3564(RNUM), 63-3565(RNUM), 63-3566(RNUM), 63-3567(RNUM), 63-3568(RNUM), 63-3569(RNUM), 63-3570(RNUM), 63-3571(RNUM), 63-3572(RNUM), 63-3573(DIL), 63-3574(RNUM), 63-3575(RNUM), 63-3576(RNUM), 63-3577(RNUM), 63-3578(RNUM), 63-3579(RNUM), 63-3580(RNUM), 63-3581(RNUM), 63-3582 (RNUM), 63-3583(RNUM), 63-3584(RNUM), 63-3585(RNUM), 63-3586(RNUM), 63-3587(RNUM), 63-3588(RNUM), 63-3589(RNUM), 63-3590(RNUM), 63-3591(RNUM), 63-3592(RNUM), 63-3593(RNUM), 63-3594(RNUM), 63-3595(RNUM), 63-3596(RNUM), 63-3597 (RNUM), 63-3598(RNUM), 63-3599(RNUM), 63-3600(RNUM), 63-3601(RNUM), 63-3602(RNUM), 63-3603(RNUM), 63-3604(RNUM), 63-3605(RNUM), 63-3606(RNUM), 63-3607(RNUM), 63-3608(RNUM), 63-3609(RNUM), 63-3610(RNUM), 63-3611(RNUM), 63-3612 (RNUM), 63-3613(RNUM), 63-3614(RNUM), 63-3615(RNUM), 63-3616(RNUM), 63-3617(RNUM), 63-3618(RNUM), 63-3619(RNUM), 63-3620(RNUM), 63-3621(RNUM), 63-3622(RNUM), 63-3623(RNUM), 63-3624(RNUM), 63-3625(RNUM), 63-3626(RNUM), 63-3627 (RNUM), 63-3628(RNUM), 63-3629(RNUM), 63-3630(RNUM), 63-3631(RNUM), 63-3632(RNUM), 63-3633(RNUM), 63-3634(RNUM), 63-3635(RNUM), 63-3636(RNUM), 63-3637(RNUM), 63-3638(RNUM), 63-3639(RNUM), 63-3640(RNUM), 63-3641(RNUM), 63-3642 (RNUM), 63-3643(RNUM), 63-3644(RNUM), 63-3645(RNUM), 63-3646(RNUM), 63-3647(RNUM), 63-3648(RNUM), 63-3649(RNUM), 63-3650(RNUM), 63-3651(RNUM), 63-3652(RNUM), 63-3653(RNUM), 63-3654(RNUM), 63-3655(RNUM), 63-3656(RNUM), 63-3657 (RNUM), 63-3658(RNUM), 63-3659(RNUM), 63-3660(DIL), 63-3661(RNUM), 63-3662(RNUM), 63-3663(RNUM), 63-3664(RNUM), 63-3665(RNUM), 63-3666(RNUM), 63-3667(RNUM), 63-3668(RNUM), 63-3669(RNUM), 63-3670(RNUM), 63-3671(RNUM), 63-3672 (RNUM), 63-3673(RNUM), 63-3674(RNUM), 63-3675(RNUM), 63-3676(RNUM), 63-3677(RNUM), 63-3678(RNUM), 63-3679(RNUM), 63-3680(RNUM), 63-3681(RNUM), 63-3682(RNUM), 63-3683(RNUM), 63-3684(RNUM), 63-3685(RNUM), 63-3686(RNUM), 63-3687 (RNUM), 63-3688(RNUM), 63-3689(RNUM), 63-3690(RNUM), 63-3691(RNUM), 63-3692(RNUM), 63-3693(RNUM), 63-3694(RNUM), 63-3695(RNUM), 63-3696(RNUM), 63-3697(RNUM), 63-3698(RNUM), 63-3699(RNUM), 63-3700(RNUM), 63-3701(RNUM), 63-3702 (RNUM), 63-3703(RNUM), 63-3704(RNUM), 63-3705(RNUM), 63-3706(RNUM), 63-3707(RNUM), 63-3708(RNUM), 63-3709(RNUM), 63-3710(RNUM), 63-3711(RNUM), 63-3712(RNUM), 63-3713(RNUM), 63-3714(RNUM), 63-3715(RNUM), 63-3716(RNUM), 63-3717 (RNUM), 63-3718(RNUM), 63-3719(RNUM), 63-3720(RNUM), 63-3722(RNUM), 63-3723(RNUM), 63-3724(RNUM), 63-3725(RNUM), 63-3726(RNUM), 63-3727(RNUM), 63-3728(RNUM), 63-3729(RNUM), 63-3730(RNUM), 63-3731(RNUM), 63-3732(RNUM), 63-3733 (RNUM), 63-3734(RNUM), 63-3735(RNUM), 63-3736(RNUM), 63-3737(RNUM), 63-3738(RNUM), 63-3739(RNUM), 63-3740(RNUM), 63-3741(RNUM), 63-3742(RNUM), 63-3743(RNUM), 63-3744(RNUM), 63-3745(RNUM), 63-3746(RNUM), 63-3747(RNUM), 63-3748(DIL), 63-3749(RNUM), 63-3750(RNUM), 63-3751(RNUM), 63-3752(RNUM), 63-3753(RNUM), 63-3754(RNUM), 63-3755(RNUM), 63-3758 (RNUM), 63-3759(RNUM), 63-3760(RNUM), 63-3761(RNUM), 63-3762(RNUM), 63-3763(RNUM), 63-3764(RNUM), 63-3765(RNUM), 63-3766(RNUM), 63-3767(RNUM), 63-3768(RNUM), 63-3769(RNUM), 63-3770(RNUM), 63-3771(RNUM), 63-3772(RNUM), 63-3773 (RNUM), 63-3774(RNUM), 63-3775(RNUM), 63-3776(RNUM), 63-3777(RNUM), 63-3778(RNUM), 63-3779(RNUM), 63-3780(RNUM), 63-3781(RNUM), 63-3782(RNUM), 63-3783(RNUM), 63-3784(RNUM), 63-3785(RNUM), 63-3786(RNUM), 63-3787(RNUM), 63-3788 (RNUM), 63-3789(RNUM), 63-3790(RNUM), 63-3791(RNUM), 63-3792(RNUM), 63-3793(RNUM), 63-3794(RNUM), 63-3795(RNUM), 63-3796(RNUM), 63-3797(RNUM), 63-3798(RNUM), 63-3799(RNUM), 63-3800(RNUM), 63-3801(RNUM), 63-3802(RNUM), 63-3803 (RNUM), 63-3804(RNUM), 63-3805(RNUM), 63-3806(RNUM), 63-3807(RNUM), 63-3808(RNUM), 63-3809(RNUM), 63-3810(RNUM), 63-3811(RNUM), 63-3812(RNUM), 63-3813(RNUM), 63-3834(RNUM), 63-3889(RNUM), 63-3895(RNUM),

Stock Water-Beneficial Use Amount: 0 ELUs Group Total: 17651.2 Prd of Use: 05/01-10/31

Comments: Browns Hole, Lost Creek, Meadow Gulch, Quitchumpah, Salina Creek, Water Hollow, Willow Creek Niotche Creek, Beaver Dams, Flat Top, Moroni Peak, North Post Mountain, South Water Hollow, Daniels and UM allotments.

Wildlife: Water is also used for wildlife purposes year round. Prd of Use: 01/01-12/31

Acre Feet Contributed by this Right for this Use: 0

Comments: The place of use is within the boundary of sub-basin 63 (F2)

Water Use Group Number: 426084

Water Rights Appurtenant to the following use(s): 63-2884(RNUM),

Stock Water-Beneficial Use Amount: 819 ELUs Group Total: 819 Prd of Use: 05/01-11/30

Wildlife: Prd of Use: 01/01-12/31

Acre Feet Contributed by this Right for this Use: Unevaluated

Place of Use Stock

	North West Quarter				North East Quarter				South West Quarter				South East Quarter			
	NW	NE	SW	SE	NW	NE	SW	SE	NW	NE	SW	SE	NW	NE	SW	SE
Sec 27 T 21S R 4E SLBM		X														

Use Totals - for 2 groups

Use Type	Sole Supply Total	Group Total
Stock Water:	819 ELUs	18470.2 ELUs
Other:	Unevaluated acft	-

Other Comments

Quitchumpah Allotment
This water right was renumbered to and consolidated with water right 63-2297, which is a Sub-Basin Claim.

Services Agencies

Search Utah.gov

Water Right Details

Open Classic View

Water Right: 63-2885 Display/Refresh

Run Date: 6/18/2020 7:40:51 AM

Select Related Information

WARNING: Water Rights makes NO claims as to the accuracy of this data.

Water Right: 63-2885 Application/Claim Number: D4423 Certificate Number:

Home Display
Scanned Documents
Print

View Map

Owners

Name: USA Forest Service
Address: 324 25th Street
Ogden UT 84401

Interest: 100%

Remarks:

General

Type of Right: Diligence Claim Source of Info.: Diligence Claim **Status:** Renumbered

Quantity of Water: 0.015 CFS

Source: Steed Draw Spring
County: Sevier
Common Description:

Proposed Determin. Book: 63- Map: 615 Publication Date:

Land Owned by Applicant: County Tax Id#:

Dates

View More

Filing:
Filed: 04/17/1985
Priority: / /1893 Decree/Class:

Advertising:
Protest End Date: Protested: Not Protested Hearing Held:

Approval:
State Engineer Action: Action Date:

Certification:
Proof Due Date:
Certificate Date: Lapsed, Etc. Date: Lapsed Letter Date:

Points of Diversion View Map

Stream Alteration Required:

Points of Diversion - Point to Point

(1) Spring directly on point at N 660 feet W 660 feet from E4 corner, Sec 27 T 21S R 4E SLBM
Comment: Administratively updated by State Engineer.

Water Uses View Map View Use Data

Water Use Group Number: 425543

Water Rights Appurtenant to the following use(s): 63-2297(UNAP), 63-2434(RNUM), 63-2559(RNUM), 63-2560(RNUM), 63-2565(RNUM), 63-2566(RNUM), 63-2567(RNUM), 63-2568(RNUM), 63-2571(RNUM), 63-2668(RNUM), 63-2670(RNUM), 63-2672(RNUM), 63-2673 (RNUM), 63-2674(RNUM), 63-2681(RNUM), 63-2682(RNUM), 63-2683(RNUM), 63-2684(RNUM), 63-2685(RNUM), 63-2686(RNUM), 63-2687(RNUM), 63-2688(RNUM), 63-2689(RNUM), 63-2690(RNUM), 63-2698(RNUM), 63-2699(RNUM), 63-2700(RNUM), 63-2703 (RNUM), 63-2704(RNUM), 63-2705(RNUM), 63-2706(RNUM), 63-2707(RNUM), 63-2708(RNUM), 63-2709(RNUM), 63-2710(RNUM), 63-2711(RNUM), 63-2712(RNUM), 63-2713(RNUM), 63-2714(RNUM), 63-2715(RNUM), 63-2716(RNUM), 63-2717(RNUM), 63-2718 (RNUM), 63-2719(RNUM), 63-2720(RNUM), 63-2721(RNUM), 63-2722(RNUM), 63-2723(RNUM), 63-2724(RNUM), 63-2725(RNUM), 63-2726(RNUM), 63-2727(RNUM), 63-2728(RNUM), 63-2729(RNUM), 63-2731(RNUM), 63-2732(RNUM), 63-2733(RNUM), 63-2734 (RNUM), 63-2735(RNUM), 63-2736(RNUM), 63-2737(RNUM), 63-2738(RNUM), 63-2739(RNUM), 63-2740(RNUM), 63-2741(RNUM), 63-2742(RNUM), 63-2743(RNUM), 63-2747(RNUM), 63-2748(RNUM), 63-2749(RNUM), 63-2750(RNUM), 63-2751(RNUM), 63-2752 (RNUM), 63-2753(RNUM), 63-2754(RNUM), 63-2755(RNUM), 63-2756(RNUM), 63-2757(RNUM), 63-2758(RNUM), 63-2759(RNUM), 63-2760(RNUM), 63-2761(RNUM), 63-2762(RNUM), 63-2763(RNUM), 63-2764(RNUM), 63-2765(RNUM), 63-2766(RNUM), 63-2767 (RNUM), 63-2768(DIL), 63-2769(RNUM), 63-2770(RNUM), 63-2772(RNUM), 63-2773(RNUM), 63-2774(RNUM), 63-2775(RNUM), 63-2776(RNUM), 63-2777(RNUM), 63-2778(RNUM), 63-2779(RNUM), 63-2780(RNUM), 63-2781(RNUM), 63-2782(RNUM), 63-2783 (RNUM), 63-2848(RNUM), 63-2849(RNUM), 63-2850(RNUM), 63-2851(RNUM), 63-2852(RNUM), 63-2857(RNUM), 63-2858(RNUM), 63-2859(RNUM), 63-2860(RNUM), 63-2861(RNUM), 63-2862(RNUM), 63-2863(RNUM), 63-2864(RNUM), 63-2865(RNUM), 63-2866 (RNUM), 63-2867(RNUM), 63-2868(RNUM), 63-2869(RNUM), 63-2870(RNUM), 63-2871(RNUM), 63-2872(RNUM), 63-2873(RNUM), 63-2874(RNUM), 63-2875(RNUM), 63-2876(RNUM), 63-2877(RNUM), 63-2878(RNUM), 63-2879(RNUM), 63-2880(RNUM), 63-2881 (RNUM), 63-2882(RNUM), 63-2883(RNUM), 63-2884(RNUM), 63-2885(RNUM), 63-2886(RNUM), 63-2887(RNUM), 63-2888(RNUM), 63-2889(RNUM), 63-2890(RNUM), 63-3361(RNUM), 63-3362(RNUM), 63-3363(RNUM), 63-3364(RNUM), 63-3365(RNUM), 63-3366 (RNUM), 63-3367(RNUM), 63-3368(RNUM), 63-3369(RNUM), 63-3370(RNUM), 63-3371(RNUM), 63-3372(RNUM), 63-3373(RNUM), 63-3374(RNUM), 63-3375(RNUM), 63-3376(RNUM), 63-3377(RNUM), 63-3378(RNUM), 63-3379(RNUM), 63-3380(RNUM), 63-3381 (RNUM), 63-3382(RNUM), 63-3383(RNUM), 63-3384(RNUM), 63-3385(RNUM), 63-3386(RNUM), 63-3387(RNUM), 63-3388(RNUM), 63-3390(RNUM), 63-3391(RNUM), 63-3392(RNUM), 63-3393(RNUM), 63-3394(RNUM), 63-3395(DIL), 63-3396(RNUM), 63-3397(RNUM),

63-3398(RNUM), 63-3399(RNUM), 63-3400(RNUM), 63-3401(RNUM), 63-3402(RNUM), 63-3403(RNUM), 63-3404(RNUM), 63-3405 (RNUM), 63-3406(RNUM), 63-3407(RNUM), 63-3408(RNUM), 63-3409(RNUM), 63-3410(RNUM), 63-3415(RNUM), 63-3416(RNUM), 63-3417(RNUM), 63-3418(RNUM), 63-3419(RNUM), 63-3420(RNUM), 63-3421(RNUM), 63-3422(RNUM), 63-3423(RNUM), 63-3424 (RNUM), 63-3425(RNUM), 63-3426(RNUM), 63-3427(RNUM), 63-3428(RNUM), 63-3429(RNUM), 63-3430(RNUM), 63-3431(RNUM), 63-3432(RNUM), 63-3433(RNUM), 63-3434(RNUM), 63-3435(RNUM), 63-3436(RNUM), 63-3437(RNUM), 63-3438(RNUM), 63-3439 (RNUM), 63-3440(RNUM), 63-3441(RNUM), 63-3442(RNUM), 63-3443(RNUM), 63-3444(RNUM), 63-3445(RNUM), 63-3446(RNUM), 63-3447(RNUM), 63-3448(RNUM), 63-3449(RNUM), 63-3450(RNUM), 63-3451(RNUM), 63-3452(RNUM), 63-3453(RNUM), 63-3454 (RNUM), 63-3455(RNUM), 63-3456(RNUM), 63-3457(RNUM), 63-3458(RNUM), 63-3459(RNUM), 63-3460(RNUM), 63-3461(RNUM), 63-3462(RNUM), 63-3463(RNUM), 63-3464(RNUM), 63-3465(RNUM), 63-3466(RNUM), 63-3467(RNUM), 63-3468(RNUM), 63-3469 (RNUM), 63-3470(RNUM), 63-3471(RNUM), 63-3472(RNUM), 63-3473(RNUM), 63-3474(RNUM), 63-3475(RNUM), 63-3476(RNUM), 63-3477(RNUM), 63-3478(RNUM), 63-3479(RNUM), 63-3480(RNUM), 63-3481(RNUM), 63-3482(RNUM), 63-3483(RNUM), 63-3484 (RNUM), 63-3485(RNUM), 63-3486(DIL), 63-3487(RNUM), 63-3488(RNUM), 63-3489(RNUM), 63-3490(RNUM), 63-3491(RNUM), 63-3492(RNUM), 63-3493(RNUM), 63-3494(RNUM), 63-3495(RNUM), 63-3496(RNUM), 63-3497(RNUM), 63-3498(RNUM), 63-3499 (RNUM), 63-3500(RNUM), 63-3501(RNUM), 63-3502(RNUM), 63-3503(RNUM), 63-3504(RNUM), 63-3505(RNUM), 63-3506(RNUM), 63-3507(RNUM), 63-3508(RNUM), 63-3509(RNUM), 63-3510(RNUM), 63-3511(RNUM), 63-3512(RNUM), 63-3513(RNUM), 63-3514 (RNUM), 63-3515(RNUM), 63-3516(RNUM), 63-3517(RNUM), 63-3518(RNUM), 63-3519(RNUM), 63-3520(RNUM), 63-3521(RNUM), 63-3522(RNUM), 63-3523(RNUM), 63-3524(RNUM), 63-3525(RNUM), 63-3526(RNUM), 63-3527(RNUM), 63-3528(RNUM), 63-3529 (RNUM), 63-3530(RNUM), 63-3531(RNUM), 63-3532(RNUM), 63-3533(RNUM), 63-3534(RNUM), 63-3535(RNUM), 63-3536(RNUM), 63-3537(RNUM), 63-3538(RNUM), 63-3539(RNUM), 63-3540(RNUM), 63-3541(RNUM), 63-3542(RNUM), 63-3543(RNUM), 63-3544 (RNUM), 63-3545(RNUM), 63-3546(RNUM), 63-3547(RNUM), 63-3548(RNUM), 63-3549(RNUM), 63-3550(RNUM), 63-3551(RNUM), 63-3552(RNUM), 63-3553(RNUM), 63-3554(RNUM), 63-3555(RNUM), 63-3556(RNUM), 63-3557(RNUM), 63-3558(RNUM), 63-3559 (RNUM), 63-3560(RNUM), 63-3561(RNUM), 63-3562(RNUM), 63-3563(RNUM), 63-3564(RNUM), 63-3565(RNUM), 63-3566(RNUM), 63-3567(RNUM), 63-3568(RNUM), 63-3569(RNUM), 63-3570(RNUM), 63-3571(RNUM), 63-3572(RNUM), 63-3573(DIL), 63-3574(RNUM), 63-3575(RNUM), 63-3576(RNUM), 63-3577(RNUM), 63-3578(RNUM), 63-3579(RNUM), 63-3580(RNUM), 63-3581(RNUM), 63-3582 (RNUM), 63-3583(RNUM), 63-3584(RNUM), 63-3585(RNUM), 63-3586(RNUM), 63-3587(RNUM), 63-3588(RNUM), 63-3589(RNUM), 63-3590(RNUM), 63-3591(RNUM), 63-3592(RNUM), 63-3593(RNUM), 63-3594(RNUM), 63-3595(RNUM), 63-3596(RNUM), 63-3597 (RNUM), 63-3598(RNUM), 63-3599(RNUM), 63-3600(RNUM), 63-3601(RNUM), 63-3602(RNUM), 63-3603(RNUM), 63-3604(RNUM), 63-3605(RNUM), 63-3606(RNUM), 63-3607(RNUM), 63-3608(RNUM), 63-3609(RNUM), 63-3610(RNUM), 63-3611(RNUM), 63-3612 (RNUM), 63-3613(RNUM), 63-3614(RNUM), 63-3615(RNUM), 63-3616(RNUM), 63-3617(RNUM), 63-3618(RNUM), 63-3619(RNUM), 63-3620(RNUM), 63-3621(RNUM), 63-3622(RNUM), 63-3623(RNUM), 63-3624(RNUM), 63-3625(RNUM), 63-3626(RNUM), 63-3627 (RNUM), 63-3628(RNUM), 63-3629(RNUM), 63-3630(RNUM), 63-3631(RNUM), 63-3632(RNUM), 63-3633(RNUM), 63-3634(RNUM), 63-3635(RNUM), 63-3636(RNUM), 63-3637(RNUM), 63-3638(RNUM), 63-3639(RNUM), 63-3640(RNUM), 63-3641(RNUM), 63-3642 (RNUM), 63-3643(RNUM), 63-3644(RNUM), 63-3645(RNUM), 63-3646(RNUM), 63-3647(RNUM), 63-3648(RNUM), 63-3649(RNUM), 63-3650(RNUM), 63-3651(RNUM), 63-3652(RNUM), 63-3653(RNUM), 63-3654(RNUM), 63-3655(RNUM), 63-3656(RNUM), 63-3657 (RNUM), 63-3658(RNUM), 63-3659(RNUM), 63-3660(DIL), 63-3661(RNUM), 63-3662(RNUM), 63-3663(RNUM), 63-3664(RNUM), 63-3665(RNUM), 63-3666(RNUM), 63-3667(RNUM), 63-3668(RNUM), 63-3669(RNUM), 63-3670(RNUM), 63-3671(RNUM), 63-3672 (RNUM), 63-3673(RNUM), 63-3674(RNUM), 63-3675(RNUM), 63-3676(RNUM), 63-3677(RNUM), 63-3678(RNUM), 63-3679(RNUM), 63-3680(RNUM), 63-3681(RNUM), 63-3682(RNUM), 63-3683(RNUM), 63-3684(RNUM), 63-3685(RNUM), 63-3686(RNUM), 63-3687 (RNUM), 63-3688(RNUM), 63-3689(RNUM), 63-3690(RNUM), 63-3691(RNUM), 63-3692(RNUM), 63-3693(RNUM), 63-3694(RNUM), 63-3695(RNUM), 63-3696(RNUM), 63-3697(RNUM), 63-3698(RNUM), 63-3699(RNUM), 63-3700(RNUM), 63-3701(RNUM), 63-3702 (RNUM), 63-3703(RNUM), 63-3704(RNUM), 63-3705(RNUM), 63-3706(RNUM), 63-3707(RNUM), 63-3708(RNUM), 63-3709(RNUM), 63-3710(RNUM), 63-3711(RNUM), 63-3712(RNUM), 63-3713(RNUM), 63-3714(RNUM), 63-3715(RNUM), 63-3716(RNUM), 63-3717 (RNUM), 63-3718(RNUM), 63-3719(RNUM), 63-3720(RNUM), 63-3722(RNUM), 63-3723(RNUM), 63-3724(RNUM), 63-3725(RNUM), 63-3726(RNUM), 63-3727(RNUM), 63-3728(RNUM), 63-3729(RNUM), 63-3730(RNUM), 63-3731(RNUM), 63-3732(RNUM), 63-3733 (RNUM), 63-3734(RNUM), 63-3735(RNUM), 63-3736(RNUM), 63-3737(RNUM), 63-3738(RNUM), 63-3739(RNUM), 63-3740(RNUM), 63-3741(RNUM), 63-3742(RNUM), 63-3743(RNUM), 63-3744(RNUM), 63-3745(RNUM), 63-3746(RNUM), 63-3747(RNUM), 63-3748(DIL), 63-3749(RNUM), 63-3750(RNUM), 63-3751(RNUM), 63-3752(RNUM), 63-3753(RNUM), 63-3754(RNUM), 63-3755(RNUM), 63-3758 (RNUM), 63-3759(RNUM), 63-3760(RNUM), 63-3761(RNUM), 63-3762(RNUM), 63-3763(RNUM), 63-3764(RNUM), 63-3765(RNUM), 63-3766(RNUM), 63-3767(RNUM), 63-3768(RNUM), 63-3769(RNUM), 63-3770(RNUM), 63-3771(RNUM), 63-3772(RNUM), 63-3773 (RNUM), 63-3774(RNUM), 63-3775(RNUM), 63-3776(RNUM), 63-3777(RNUM), 63-3778(RNUM), 63-3779(RNUM), 63-3780(RNUM), 63-3781(RNUM), 63-3782(RNUM), 63-3783(RNUM), 63-3784(RNUM), 63-3785(RNUM), 63-3786(RNUM), 63-3787(RNUM), 63-3788 (RNUM), 63-3789(RNUM), 63-3790(RNUM), 63-3791(RNUM), 63-3792(RNUM), 63-3793(RNUM), 63-3794(RNUM), 63-3795(RNUM), 63-3796(RNUM), 63-3797(RNUM), 63-3798(RNUM), 63-3799(RNUM), 63-3800(RNUM), 63-3801(RNUM), 63-3802(RNUM), 63-3803 (RNUM), 63-3804(RNUM), 63-3805(RNUM), 63-3806(RNUM), 63-3807(RNUM), 63-3808(RNUM), 63-3809(RNUM), 63-3810(RNUM), 63-3811(RNUM), 63-3812(RNUM), 63-3813(RNUM), 63-3834(RNUM), 63-3889(RNUM), 63-3895(RNUM),

Stock Water-Beneficial Use Amount: 0 ELUs Group Total: 17651.2 Prd of Use: 05/01-10/31

Comments: Browns Hole, Lost Creek, Meadow Gulch, Quitchumpah, Salina Creek, Water Hollow, Willow Creek Niotche Creek, Beaver Dams, Flat Top, Moroni Peak, North Post Mountain, South Water Hollow, Daniels and UM allotments.

Wildlife: Water is also used for wildlife purposes year round. Prd of Use: 01/01-12/31

Acre Feet Contributed by this Right for this Use: 0

Comments: The place of use is within the boundary of sub-basin 63 (F2)

Water Use Group Number: 426085

Water Rights Appurtenant to the following use(s): 63-2885(RNUM),

Stock Water-Beneficial Use Amount: 819 ELUs Group Total: 819 Prd of Use: 05/01-11/30

Wildlife: Prd of Use: 01/01-12/31

Acre Feet Contributed by this Right for this Use: Unevaluated

Place of Use Stock

	North West Quarter				North East Quarter				South West Quarter				South East Quarter			
	NW	NE	SW	SE	NW	NE	SW	SE	NW	NE	SW	SE	NW	NE	SW	SE
Sec 27 T 21S R 4E SLBM								X								

Use Totals - for 2 groups

Use Type	Sole Supply Total	Group Total
Stock Water:	819 ELUs	18470.2 ELUs
Other:	Unevaluated acft	-

Other Comments

Quitchumpah Allotment
This water right was renumbered to and consolidated with water right 63-2297, which is a Sub-Basin Claim.

Services Agencies

Search Utah.gov

Water Right Details

Open Classic View

Water Right: 63-3365 Display/Refresh

Run Date: 6/18/2020 7:17:37 AM

Select Related Information

WARNING: Water Rights makes NO claims as to the accuracy of this data

Water Right: 63-3365 Application/Claim Number: D4824 Certificate Number:

Home Display
Scanned Documents
Print

View Map

Owners

Name: USA Forest Service
Address: 324 25th Street
Ogden UT 84401

Interest: 100%

Remarks:

General

Type of Right: Diligence Claim Source of Info.: Diligence Claim **Status:** Renumbered

Quantity of Water: 0.015 CFS

Source: Skumpah Creek Spring #6
County: Sevier
Common Description:
Proposed Determin. Book: 63- Map: Publication Date:
Land Owned by Applicant: Yes County Tax Id#:

Dates

View More

Filing:
Filed: 11/17/1986
Priority: / /1873 Decree/Class:

Advertising:
Protest End Date: Protested: Not Protested Hearing Held:

Approval:
State Engineer Action: Action Date:

Certification:
Proof Due Date:
Certificate Date: Lapsed, Etc. Date: Lapsed Letter Date:

Points of Diversion View Map

Stream Alteration Required:

Points of Diversion - Point to Point

(1) Stream directly on point at N 660 feet W 660 feet from S4 corner, Sec 15 T 21S R 4E SLBM
Comment: Administratively updated by State Engineer.
Source: Skumpah Creek Spring #6

Water Uses View Map View Use Data

Water Use Group Number: 425543

Water Rights Appurtenant to the following use(s): 63-2297(UNAP), 63-2434(RNUM), 63-2559(RNUM), 63-2560(RNUM), 63-2565(RNUM), 63-2566(RNUM), 63-2567(RNUM), 63-2568(RNUM), 63-2571(RNUM), 63-2668(RNUM), 63-2670(RNUM), 63-2672(RNUM), 63-2673 (RNUM), 63-2674(RNUM), 63-2681(RNUM), 63-2682(RNUM), 63-2683(RNUM), 63-2684(RNUM), 63-2685(RNUM), 63-2686(RNUM), 63-2687(RNUM), 63-2688(RNUM), 63-2689(RNUM), 63-2690(RNUM), 63-2698(RNUM), 63-2699(RNUM), 63-2700(RNUM), 63-2703 (RNUM), 63-2704(RNUM), 63-2705(RNUM), 63-2706(RNUM), 63-2707(RNUM), 63-2708(RNUM), 63-2709(RNUM), 63-2710(RNUM), 63-2711(RNUM), 63-2712(RNUM), 63-2713(RNUM), 63-2714(RNUM), 63-2715(RNUM), 63-2716(RNUM), 63-2717(RNUM), 63-2718 (RNUM), 63-2719(RNUM), 63-2720(RNUM), 63-2721(RNUM), 63-2722(RNUM), 63-2723(RNUM), 63-2724(RNUM), 63-2725(RNUM), 63-2726(RNUM), 63-2727(RNUM), 63-2728(RNUM), 63-2729(RNUM), 63-2731(RNUM), 63-2732(RNUM), 63-2733(RNUM), 63-2734 (RNUM), 63-2735(RNUM), 63-2736(RNUM), 63-2737(RNUM), 63-2738(RNUM), 63-2739(RNUM), 63-2740(RNUM), 63-2741(RNUM), 63-2742(RNUM), 63-2743(RNUM), 63-2747(RNUM), 63-2748(RNUM), 63-2749(RNUM), 63-2750(RNUM), 63-2751(RNUM), 63-2752 (RNUM), 63-2753(RNUM), 63-2754(RNUM), 63-2755(RNUM), 63-2756(RNUM), 63-2757(RNUM), 63-2758(RNUM), 63-2759(RNUM), 63-2760(RNUM), 63-2761(RNUM), 63-2762(RNUM), 63-2763(RNUM), 63-2764(RNUM), 63-2765(RNUM), 63-2766(RNUM), 63-2767 (RNUM), 63-2768(DIL), 63-2769(RNUM), 63-2770(RNUM), 63-2772(RNUM), 63-2773(RNUM), 63-2774(RNUM), 63-2775(RNUM), 63-2776(RNUM), 63-2777(RNUM), 63-2778(RNUM), 63-2779(RNUM), 63-2780(RNUM), 63-2781(RNUM), 63-2782(RNUM), 63-2783 (RNUM), 63-2848(RNUM), 63-2849(RNUM), 63-2850(RNUM), 63-2851(RNUM), 63-2852(RNUM), 63-2857(RNUM), 63-2858(RNUM), 63-2859(RNUM), 63-2860(RNUM), 63-2861(RNUM), 63-2862(RNUM), 63-2863(RNUM), 63-2864(RNUM), 63-2865(RNUM), 63-2866 (RNUM), 63-2867(RNUM), 63-2868(RNUM), 63-2869(RNUM), 63-2870(RNUM), 63-2871(RNUM), 63-2872(RNUM), 63-2873(RNUM), 63-2874(RNUM), 63-2875(RNUM), 63-2876(RNUM), 63-2877(RNUM), 63-2878(RNUM), 63-2879(RNUM), 63-2880(RNUM), 63-2881 (RNUM), 63-2882(RNUM), 63-2883(RNUM), 63-2884(RNUM), 63-2885(RNUM), 63-2886(RNUM), 63-2887(RNUM), 63-2888(RNUM), 63-2889(RNUM), 63-2890(RNUM), 63-3361(RNUM), 63-3362(RNUM), 63-3363(RNUM), 63-3364(RNUM), 63-3365(RNUM), 63-3366 (RNUM), 63-3367(RNUM), 63-3368(RNUM), 63-3369(RNUM), 63-3370(RNUM), 63-3371(RNUM), 63-3372(RNUM), 63-3373(RNUM), 63-3374(RNUM), 63-3375(RNUM), 63-3376(RNUM), 63-3377(RNUM), 63-3378(RNUM), 63-3379(RNUM), 63-3380(RNUM), 63-3381 (RNUM), 63-3382(RNUM), 63-3383(RNUM), 63-3384(RNUM), 63-3385(RNUM), 63-3386(RNUM), 63-3387(RNUM), 63-3388(RNUM),

63-3390(RNUM), 63-3391(RNUM), 63-3392(RNUM), 63-3393(RNUM), 63-3394(RNUM), 63-3395(DIL), 63-3396(RNUM), 63-3397(RNUM), 63-3398(RNUM), 63-3399(RNUM), 63-3400(RNUM), 63-3401(RNUM), 63-3402(RNUM), 63-3403(RNUM), 63-3404(RNUM), 63-3405 (RNUM), 63-3406(RNUM), 63-3407(RNUM), 63-3408(RNUM), 63-3409(RNUM), 63-3410(RNUM), 63-3415(RNUM), 63-3416(RNUM), 63-3417(RNUM), 63-3418(RNUM), 63-3419(RNUM), 63-3420(RNUM), 63-3421(RNUM), 63-3422(RNUM), 63-3423(RNUM), 63-3424 (RNUM), 63-3425(RNUM), 63-3426(RNUM), 63-3427(RNUM), 63-3428(RNUM), 63-3429(RNUM), 63-3430(RNUM), 63-3431(RNUM), 63-3432(RNUM), 63-3433(RNUM), 63-3434(RNUM), 63-3435(RNUM), 63-3436(RNUM), 63-3437(RNUM), 63-3438(RNUM), 63-3439 (RNUM), 63-3440(RNUM), 63-3441(RNUM), 63-3442(RNUM), 63-3443(RNUM), 63-3444(RNUM), 63-3445(RNUM), 63-3446(RNUM), 63-3447(RNUM), 63-3448(RNUM), 63-3449(RNUM), 63-3450(RNUM), 63-3451(RNUM), 63-3452(RNUM), 63-3453(RNUM), 63-3454 (RNUM), 63-3455(RNUM), 63-3456(RNUM), 63-3457(RNUM), 63-3458(RNUM), 63-3459(RNUM), 63-3460(RNUM), 63-3461(RNUM), 63-3462(RNUM), 63-3463(RNUM), 63-3464(RNUM), 63-3465(RNUM), 63-3466(RNUM), 63-3467(RNUM), 63-3468(RNUM), 63-3469 (RNUM), 63-3470(RNUM), 63-3471(RNUM), 63-3472(RNUM), 63-3473(RNUM), 63-3474(RNUM), 63-3475(RNUM), 63-3476(RNUM), 63-3477(RNUM), 63-3478(RNUM), 63-3479(RNUM), 63-3480(RNUM), 63-3481(RNUM), 63-3482(RNUM), 63-3483(RNUM), 63-3484 (RNUM), 63-3485(RNUM), 63-3486(DIL), 63-3487(RNUM), 63-3488(RNUM), 63-3489(RNUM), 63-3490(RNUM), 63-3491(RNUM), 63-3492(RNUM), 63-3493(RNUM), 63-3494(RNUM), 63-3495(RNUM), 63-3496(RNUM), 63-3497(RNUM), 63-3498(RNUM), 63-3499 (RNUM), 63-3500(RNUM), 63-3501(RNUM), 63-3502(RNUM), 63-3503(RNUM), 63-3504(RNUM), 63-3505(RNUM), 63-3506(RNUM), 63-3507(RNUM), 63-3508(RNUM), 63-3509(RNUM), 63-3510(RNUM), 63-3511(RNUM), 63-3512(RNUM), 63-3513(RNUM), 63-3514 (RNUM), 63-3515(RNUM), 63-3516(RNUM), 63-3517(RNUM), 63-3518(RNUM), 63-3519(RNUM), 63-3520(RNUM), 63-3521(RNUM), 63-3522(RNUM), 63-3523(RNUM), 63-3524(RNUM), 63-3525(RNUM), 63-3526(RNUM), 63-3527(RNUM), 63-3528(RNUM), 63-3529 (RNUM), 63-3530(RNUM), 63-3531(RNUM), 63-3532(RNUM), 63-3533(RNUM), 63-3534(RNUM), 63-3535(RNUM), 63-3536(RNUM), 63-3537(RNUM), 63-3538(RNUM), 63-3539(RNUM), 63-3540(RNUM), 63-3541(RNUM), 63-3542(RNUM), 63-3543(RNUM), 63-3544 (RNUM), 63-3545(RNUM), 63-3546(RNUM), 63-3547(RNUM), 63-3548(RNUM), 63-3549(RNUM), 63-3550(RNUM), 63-3551(RNUM), 63-3552(RNUM), 63-3553(RNUM), 63-3554(RNUM), 63-3555(RNUM), 63-3556(RNUM), 63-3557(RNUM), 63-3558(RNUM), 63-3559 (RNUM), 63-3560(RNUM), 63-3561(RNUM), 63-3562(RNUM), 63-3563(RNUM), 63-3564(RNUM), 63-3565(RNUM), 63-3566(RNUM), 63-3567(RNUM), 63-3568(RNUM), 63-3569(RNUM), 63-3570(RNUM), 63-3571(RNUM), 63-3572(RNUM), 63-3573(DIL), 63-3574(RNUM), 63-3575(RNUM), 63-3576(RNUM), 63-3577(RNUM), 63-3578(RNUM), 63-3579(RNUM), 63-3580(RNUM), 63-3581(RNUM), 63-3582 (RNUM), 63-3583(RNUM), 63-3584(RNUM), 63-3585(RNUM), 63-3586(RNUM), 63-3587(RNUM), 63-3588(RNUM), 63-3589(RNUM), 63-3590(RNUM), 63-3591(RNUM), 63-3592(RNUM), 63-3593(RNUM), 63-3594(RNUM), 63-3595(RNUM), 63-3596(RNUM), 63-3597 (RNUM), 63-3598(RNUM), 63-3599(RNUM), 63-3600(RNUM), 63-3601(RNUM), 63-3602(RNUM), 63-3603(RNUM), 63-3604(RNUM), 63-3605(RNUM), 63-3606(RNUM), 63-3607(RNUM), 63-3608(RNUM), 63-3609(RNUM), 63-3610(RNUM), 63-3611(RNUM), 63-3612 (RNUM), 63-3613(RNUM), 63-3614(RNUM), 63-3615(RNUM), 63-3616(RNUM), 63-3617(RNUM), 63-3618(RNUM), 63-3619(RNUM), 63-3620(RNUM), 63-3621(RNUM), 63-3622(RNUM), 63-3623(RNUM), 63-3624(RNUM), 63-3625(RNUM), 63-3626(RNUM), 63-3627 (RNUM), 63-3628(RNUM), 63-3629(RNUM), 63-3630(RNUM), 63-3631(RNUM), 63-3632(RNUM), 63-3633(RNUM), 63-3634(RNUM), 63-3635(RNUM), 63-3636(RNUM), 63-3637(RNUM), 63-3638(RNUM), 63-3639(RNUM), 63-3640(RNUM), 63-3641(RNUM), 63-3642 (RNUM), 63-3643(RNUM), 63-3644(RNUM), 63-3645(RNUM), 63-3646(RNUM), 63-3647(RNUM), 63-3648(RNUM), 63-3649(RNUM), 63-3650(RNUM), 63-3651(RNUM), 63-3652(RNUM), 63-3653(RNUM), 63-3654(RNUM), 63-3655(RNUM), 63-3656(RNUM), 63-3657 (RNUM), 63-3658(RNUM), 63-3659(RNUM), 63-3660(DIL), 63-3661(RNUM), 63-3662(RNUM), 63-3663(RNUM), 63-3664(RNUM), 63-3665(RNUM), 63-3666(RNUM), 63-3667(RNUM), 63-3668(RNUM), 63-3669(RNUM), 63-3670(RNUM), 63-3671(RNUM), 63-3672 (RNUM), 63-3673(RNUM), 63-3674(RNUM), 63-3675(RNUM), 63-3676(RNUM), 63-3677(RNUM), 63-3678(RNUM), 63-3679(RNUM), 63-3680(RNUM), 63-3681(RNUM), 63-3682(RNUM), 63-3683(RNUM), 63-3684(RNUM), 63-3685(RNUM), 63-3686(RNUM), 63-3687 (RNUM), 63-3688(RNUM), 63-3689(RNUM), 63-3690(RNUM), 63-3691(RNUM), 63-3692(RNUM), 63-3693(RNUM), 63-3694(RNUM), 63-3695(RNUM), 63-3696(RNUM), 63-3697(RNUM), 63-3698(RNUM), 63-3699(RNUM), 63-3700(RNUM), 63-3701(RNUM), 63-3702 (RNUM), 63-3703(RNUM), 63-3704(RNUM), 63-3705(RNUM), 63-3706(RNUM), 63-3707(RNUM), 63-3708(RNUM), 63-3709(RNUM), 63-3710(RNUM), 63-3711(RNUM), 63-3712(RNUM), 63-3713(RNUM), 63-3714(RNUM), 63-3715(RNUM), 63-3716(RNUM), 63-3717 (RNUM), 63-3718(RNUM), 63-3719(RNUM), 63-3720(RNUM), 63-3722(RNUM), 63-3723(RNUM), 63-3724(RNUM), 63-3725(RNUM), 63-3726(RNUM), 63-3727(RNUM), 63-3728(RNUM), 63-3729(RNUM), 63-3730(RNUM), 63-3731(RNUM), 63-3732(RNUM), 63-3733 (RNUM), 63-3734(RNUM), 63-3735(RNUM), 63-3736(RNUM), 63-3737(RNUM), 63-3738(RNUM), 63-3739(RNUM), 63-3740(RNUM), 63-3741(RNUM), 63-3742(RNUM), 63-3743(RNUM), 63-3744(RNUM), 63-3745(RNUM), 63-3746(RNUM), 63-3747(RNUM), 63-3748(DIL), 63-3749(RNUM), 63-3750(RNUM), 63-3751(RNUM), 63-3752(RNUM), 63-3753(RNUM), 63-3754(RNUM), 63-3755(RNUM), 63-3758 (RNUM), 63-3759(RNUM), 63-3760(RNUM), 63-3761(RNUM), 63-3762(RNUM), 63-3763(RNUM), 63-3764(RNUM), 63-3765(RNUM), 63-3766(RNUM), 63-3767(RNUM), 63-3768(RNUM), 63-3769(RNUM), 63-3770(RNUM), 63-3771(RNUM), 63-3772(RNUM), 63-3773 (RNUM), 63-3774(RNUM), 63-3775(RNUM), 63-3776(RNUM), 63-3777(RNUM), 63-3778(RNUM), 63-3779(RNUM), 63-3780(RNUM), 63-3781(RNUM), 63-3782(RNUM), 63-3783(RNUM), 63-3784(RNUM), 63-3785(RNUM), 63-3786(RNUM), 63-3787(RNUM), 63-3788 (RNUM), 63-3789(RNUM), 63-3790(RNUM), 63-3791(RNUM), 63-3792(RNUM), 63-3793(RNUM), 63-3794(RNUM), 63-3795(RNUM), 63-3796(RNUM), 63-3797(RNUM), 63-3798(RNUM), 63-3799(RNUM), 63-3800(RNUM), 63-3801(RNUM), 63-3802(RNUM), 63-3803 (RNUM), 63-3804(RNUM), 63-3805(RNUM), 63-3806(RNUM), 63-3807(RNUM), 63-3808(RNUM), 63-3809(RNUM), 63-3810(RNUM), 63-3811(RNUM), 63-3812(RNUM), 63-3813(RNUM), 63-3834(RNUM), 63-3889(RNUM), 63-3895(RNUM),

Stock Water-Beneficial Use Amount: 0 ELUs Group Total: 17651.2 Prd of Use: 05/01-10/31

Comments: Browns Hole, Lost Creek, Meadow Gulch, Quitchumpah, Salina Creek, Water Hollow, Willow Creek Niotche Creek, Beaver Dams, Flat Top, Moroni Peak, North Post Mountain, South Water Hollow, Daniels and UM allotments.

Wildlife: Water is also used for wildlife purposes year round. Prd of Use: 01/01-12/31

Acre Feet Contributed by this Right for this Use: 0

Comments: The place of use is within the boundary of sub-basin 63 (F2)

Water Use Group Number: 425880

Water Rights Appurtenant to the following use(s): 63-2685(RNUM), 63-2710(RNUM), 63-2711(RNUM), 63-2725(RNUM), 63-2726(RNUM), 63-2742(RNUM), 63-2743(RNUM), 63-2772(RNUM), 63-2773(RNUM), 63-3361(RNUM), 63-3362(RNUM), 63-3363(RNUM), 63-3364 (RNUM), 63-3365(RNUM), 63-3366(RNUM), 63-3367(RNUM), 63-3368(RNUM), 63-3369(RNUM), 63-3370(RNUM), 63-3371(RNUM), 63-3372(RNUM), 63-3373(RNUM), 63-3374(RNUM), 63-3375(RNUM), 63-3376(RNUM), 63-3377(RNUM), 63-3378(RNUM), 63-3379 (RNUM), 63-3380(RNUM), 63-3381(RNUM), 63-3382(RNUM), 63-3383(RNUM), 63-3384(RNUM), 63-3385(RNUM), 63-3386(RNUM), 63-3387(RNUM), 63-3388(RNUM), 63-3389(DIL), 63-3390(RNUM), 63-3391(RNUM), 63-3392(RNUM), 63-3393(RNUM), 63-3394(RNUM), 63-3395(DIL), 63-3396(RNUM), 63-3397(RNUM), 63-3398(RNUM), 63-3399(RNUM), 63-3400(RNUM), 63-3401(RNUM), 63-3402(RNUM), 63-3403(RNUM), 63-3404(RNUM), 63-3405(RNUM), 63-3406(RNUM), 63-3407(RNUM), 63-3408(RNUM), 63-3409(RNUM), 63-3410 (RNUM), 63-3494(RNUM), 63-3495(RNUM), 63-3496(RNUM), 63-3497(RNUM), 63-3498(RNUM), 63-3499(RNUM), 63-3500(RNUM), 63-3501(RNUM), 63-3502(RNUM), 63-3503(RNUM), 63-3504(RNUM), 63-3505(RNUM), 63-3506(RNUM), 63-3507(RNUM), 63-3508 (RNUM), 63-3509(RNUM), 63-3510(RNUM), 63-3511(RNUM), 63-3512(RNUM), 63-3513(RNUM), 63-3514(RNUM), 63-3515(RNUM), 63-3516(RNUM), 63-3517(RNUM), 63-3518(RNUM), 63-3519(RNUM), 63-3520(RNUM), 63-3521(RNUM), 63-3522(RNUM), 63-3523 (RNUM), 63-3524(RNUM), 63-3525(RNUM), 63-3526(RNUM), 63-3527(RNUM), 63-3528(RNUM), 63-3529(RNUM), 63-3530(RNUM), 63-3531(RNUM), 63-3532(RNUM), 63-3533(RNUM), 63-3534(RNUM), 63-3535(RNUM), 63-3536(RNUM), 63-3537(RNUM), 63-3538 (RNUM), 63-3539(RNUM), 63-3540(RNUM), 94-110(DIL), 94-111(DIL), 94-112(DIL), 94-113(RNUM), 94-114(RNUM), 94-115(RNUM), 94-116(RNUM), 94-117(RNUM), 94-118(RNUM), 94-119(RNUM), 94-120(RNUM), 94-121(RNUM), 94-122(RNUM), 94-123(RNUM), 94-124(RNUM), 94-125(RNUM), 94-126(RNUM), 94-127(RNUM), 94-128(RNUM), 94-129(RNUM), 94-130(RNUM), 94-131(RNUM), 94-132(RNUM), 94-133(RNUM), 94-134(RNUM), 94-135(RNUM), 94-218(DIL), 94-834(RNUM), 94-835(RNUM), 94-836(RNUM), 94-1130 (RNUM), 94-1131(RNUM), 94-1132(RNUM), 94-1386(RNUM), 94-1387(RNUM), 94-1388(RNUM), 94-1389(RNUM), 94-1390(RNUM), 94-1391(WUC), 94-1392(WUC), 94-1393(WUC), 94-1394(RNUM), 94-1395(RNUM), 94-1396(RNUM), 94-1397(RNUM), 94-1398(RNUM), 94-1399(RNUM), 94-1400(WUC), 94-1401(RNUM), 94-1402(RNUM), 94-1403(WUC), 94-1404(WUC), 94-1405(WUC), 94-1406(WUC), 94-1407(WUC), 94-1408(WUC), 94-1409(WUC), 94-1410(RNUM), 94-1411(RNUM), 94-1412(RNUM), 94-1413(RNUM), 94-1414(WUC), 94-1415(WUC), 94-1593(RNUM), 94-1594(RNUM),

Stock Water-Beneficial Use Amount: Unevaluated — Group Total: 819 — Prd of Use: 05/01-10/31
Comments: Quitchumpah Allotment

Wildlife: 1270 deer & 115 elk — Prd of Use: 01/01-12/31
Acre Feet Contributed by this Right for this Use: Unevaluated
Comments: Quitchumpah Allotment

Water Use Group Number: 617789

Water Rights Appurtenant to the following use(s): 63-3361(RNUM), 63-3362(RNUM), 63-3363(RNUM), 63-3364(RNUM), 63-3365(RNUM), 63-3366(RNUM), 63-3367(RNUM), 63-3368(RNUM), 63-3369(RNUM), 63-3370(RNUM), 63-3371(RNUM), 63-3372(RNUM), 63-3373(RNUM), 63-3374(RNUM), 63-3375(RNUM), 63-3376(RNUM), 63-3377(RNUM), 63-3378(RNUM), 63-3379(RNUM), 63-3380(RNUM), 63-3381(RNUM), 63-3382(RNUM), 63-3383(RNUM), 63-3384(RNUM), 63-3385(RNUM), 63-3386(RNUM), 63-3387(RNUM), 63-3388(RNUM), 63-3389(DIL), 63-3390(RNUM), 63-3391(RNUM), 63-3392(RNUM), 63-3393(RNUM), 63-3394(RNUM), 63-3395(DIL), 63-3396(RNUM), 63-3397(RNUM), 63-3398(RNUM), 63-3399(RNUM), 63-3400(RNUM), 63-3401(RNUM), 63-3402(RNUM), 63-3403(RNUM), 63-3404(RNUM), 63-3405(RNUM), 63-3406(RNUM), 63-3407(RNUM), 63-3408(RNUM), 63-3409(RNUM), 63-3410(RNUM), 63-3494(RNUM), 63-3495(RNUM), 63-3496(RNUM), 63-3497(RNUM), 63-3498(RNUM), 63-3499(RNUM), 63-3500(RNUM), 63-3501(RNUM), 63-3502(RNUM), 63-3503(RNUM), 63-3504(RNUM), 63-3505(RNUM), 63-3506(RNUM), 63-3507(RNUM), 63-3508(RNUM), 63-3509(RNUM), 63-3510(RNUM), 63-3511(RNUM), 63-3512(RNUM), 63-3513(RNUM), 63-3514(RNUM), 63-3515(RNUM), 63-3516(RNUM), 63-3517(RNUM), 63-3518(RNUM), 63-3519(RNUM), 63-3520(RNUM), 63-3521(RNUM), 63-3522(RNUM), 63-3523(RNUM), 63-3524(RNUM), 63-3525(RNUM), 63-3526(RNUM), 63-3527(RNUM), 63-3528(RNUM), 63-3529(RNUM), 63-3530(RNUM), 63-3531(RNUM), 63-3532(RNUM), 63-3533(RNUM), 63-3534(RNUM), 63-3535(RNUM), 63-3536(RNUM), 63-3537(RNUM), 63-3538(RNUM), 63-3539(RNUM), 63-3540(RNUM), 94-110(DIL), 94-111(DIL), 94-112(DIL), 94-113(RNUM), 94-114(RNUM), 94-115(RNUM), 94-116(RNUM), 94-117(RNUM), 94-118(RNUM), 94-119(RNUM), 94-120(RNUM), 94-121(RNUM), 94-122(RNUM), 94-123(RNUM), 94-124(RNUM), 94-125(RNUM), 94-126(RNUM), 94-127(RNUM), 94-128(RNUM), 94-129(RNUM), 94-130(RNUM), 94-131(RNUM), 94-132(RNUM), 94-133(RNUM), 94-134(RNUM), 94-135(RNUM), 94-218(DIL), 94-834(RNUM), 94-835(RNUM), 94-836(RNUM), 94-1130(RNUM), 94-1131(RNUM), 94-1132(RNUM), 94-1386(RNUM), 94-1387(RNUM), 94-1388(RNUM), 94-1389(RNUM), 94-1390(RNUM), 94-1391(WUC), 94-1392(WUC), 94-1393(WUC), 94-1394(RNUM), 94-1395(RNUM), 94-1396(RNUM), 94-1397(RNUM), 94-1398(RNUM), 94-1399(RNUM), 94-1400(WUC), 94-1401(RNUM), 94-1402(RNUM), 94-1403(WUC), 94-1404(WUC), 94-1405(WUC), 94-1406(WUC), 94-1407(WUC), 94-1408(WUC), 94-1409(WUC), 94-1410(RNUM), 94-1411(RNUM), 94-1412(RNUM), 94-1413(RNUM), 94-1414(WUC), 94-1415(WUC), 94-1593(RNUM), 94-1594(RNUM).

Stock Water-Beneficial Use Amount: Unevaluated — Group Total: 81 — Prd of Use: 05/01-10/31
Comments: Quitchumpah Allotment

Place of Use Stock

	North West Quarter				North East Quarter				South West Quarter				South East Quarter			
	NW	NE	SW	SE	NW	NE	SW	SE	NW	NE	SW	SE	NW	NE	SW	SE
Sec 15 T 21S R 4E SLBM												X				

Use Totals - for 3 groups

Use Type	Sole Supply Total	Group Total
Stock Water:	Unevaluated ELUs	18551.2 ELUs
Other:	Unevaluated acft	-

Other Comments

This water right was renumbered to and consolidated with water right 63-2297, which is a Sub-Basin Claim.

Services Agencies

Search Utah.gov

Water Right Details

Open Classic View

Water Right: 63-3368 Display/Refresh

Run Date: 6/18/2020 7:27:33 AM

Select Related Information

WARNING: Water Rights makes NO claims as to the accuracy of this data.

Water Right: 63-3368 Application/Claim Number: D4827 Certificate Number:

Home Display
Scanned Documents

View Map

Owners

Name: USA Forest Service
Address: 324 25th Street
Ogden UT 84401

Interest: 100%

Remarks:

General

Type of Right: Diligence Claim Source of Info.: Diligence Claim **Status:** Renumbered

Quantity of Water: 0.015 CFS

Source: Anderson Spring
County: Sevier
Common Description:

Proposed Determin. Book: 63- Map: Publication Date:

Land Owned by Applicant: Yes County Tax Id#:

Dates

View More

Filing:

Filed: 11/17/1986
Priority: / /1873 Decree/Class:

Advertising:

Protest End Date: Protested: Not Protested Hearing Held:

Approval:

State Engineer Action: Action Date:

Certification:

Proof Due Date:
Certificate Date: Lapsed, Etc. Date: Lapsed Letter Date:

Points of Diversion View Map

Stream Alteration Required:

Points of Diversion - Point to Point

(1) Stream directly on point at N 660 feet E 1980 feet from W4 corner, Sec 22 T 21S R 4E SLBM
Comment: Administratively updated by State Engineer.
Source: Anderson Spring

Water Uses View Map View Use Data

Water Use Group Number: 425543

Water Rights Appurtenant to the following use(s): 63-2297(UNAP), 63-2434(RNUM), 63-2559(RNUM), 63-2560(RNUM), 63-2565(RNUM), 63-2566(RNUM), 63-2567(RNUM), 63-2568(RNUM), 63-2571(RNUM), 63-2668(RNUM), 63-2670(RNUM), 63-2672(RNUM), 63-2673 (RNUM), 63-2674(RNUM), 63-2681(RNUM), 63-2682(RNUM), 63-2683(RNUM), 63-2684(RNUM), 63-2685(RNUM), 63-2686(RNUM), 63-2687(RNUM), 63-2688(RNUM), 63-2689(RNUM), 63-2690(RNUM), 63-2698(RNUM), 63-2699(RNUM), 63-2700(RNUM), 63-2703 (RNUM), 63-2704(RNUM), 63-2705(RNUM), 63-2706(RNUM), 63-2707(RNUM), 63-2708(RNUM), 63-2709(RNUM), 63-2710(RNUM), 63-2711(RNUM), 63-2712(RNUM), 63-2713(RNUM), 63-2714(RNUM), 63-2715(RNUM), 63-2716(RNUM), 63-2717(RNUM), 63-2718 (RNUM), 63-2719(RNUM), 63-2720(RNUM), 63-2721(RNUM), 63-2722(RNUM), 63-2723(RNUM), 63-2724(RNUM), 63-2725(RNUM), 63-2726(RNUM), 63-2727(RNUM), 63-2728(RNUM), 63-2729(RNUM), 63-2731(RNUM), 63-2732(RNUM), 63-2733(RNUM), 63-2734 (RNUM), 63-2735(RNUM), 63-2736(RNUM), 63-2737(RNUM), 63-2738(RNUM), 63-2739(RNUM), 63-2740(RNUM), 63-2741(RNUM), 63-2742(RNUM), 63-2743(RNUM), 63-2747(RNUM), 63-2748(RNUM), 63-2749(RNUM), 63-2750(RNUM), 63-2751(RNUM), 63-2752 (RNUM), 63-2753(RNUM), 63-2754(RNUM), 63-2755(RNUM), 63-2756(RNUM), 63-2757(RNUM), 63-2758(RNUM), 63-2759(RNUM), 63-2760(RNUM), 63-2761(RNUM), 63-2762(RNUM), 63-2763(RNUM), 63-2764(RNUM), 63-2765(RNUM), 63-2766(RNUM), 63-2767 (RNUM), 63-2768(DIL), 63-2769(RNUM), 63-2770(RNUM), 63-2772(RNUM), 63-2773(RNUM), 63-2774(RNUM), 63-2775(RNUM), 63-2776(RNUM), 63-2777(RNUM), 63-2778(RNUM), 63-2779(RNUM), 63-2780(RNUM), 63-2781(RNUM), 63-2782(RNUM), 63-2783 (RNUM), 63-2848(RNUM), 63-2849(RNUM), 63-2850(RNUM), 63-2851(RNUM), 63-2852(RNUM), 63-2857(RNUM), 63-2858(RNUM), 63-2859(RNUM), 63-2860(RNUM), 63-2861(RNUM), 63-2862(RNUM), 63-2863(RNUM), 63-2864(RNUM), 63-2865(RNUM), 63-2866 (RNUM), 63-2867(RNUM), 63-2868(RNUM), 63-2869(RNUM), 63-2870(RNUM), 63-2871(RNUM), 63-2872(RNUM), 63-2873(RNUM), 63-2874(RNUM), 63-2875(RNUM), 63-2876(RNUM), 63-2877(RNUM), 63-2878(RNUM), 63-2879(RNUM), 63-2880(RNUM), 63-2881 (RNUM), 63-2882(RNUM), 63-2883(RNUM), 63-2884(RNUM), 63-2885(RNUM), 63-2886(RNUM), 63-2887(RNUM), 63-2888(RNUM), 63-2889(RNUM), 63-2890(RNUM), 63-3361(RNUM), 63-3362(RNUM), 63-3363(RNUM), 63-3364(RNUM), 63-3365(RNUM), 63-3366 (RNUM), 63-3367(RNUM), 63-3368(RNUM), 63-3369(RNUM), 63-3370(RNUM), 63-3371(RNUM), 63-3372(RNUM), 63-3373(RNUM), 63-3374(RNUM), 63-3375(RNUM), 63-3376(RNUM), 63-3377(RNUM), 63-3378(RNUM), 63-3379(RNUM), 63-3380(RNUM), 63-3381 (RNUM), 63-3382(RNUM), 63-3383(RNUM), 63-3384(RNUM), 63-3385(RNUM), 63-3386(RNUM), 63-3387(RNUM), 63-3388(RNUM),

63-3390(RNUM), 63-3391(RNUM), 63-3392(RNUM), 63-3393(RNUM), 63-3394(RNUM), 63-3395(DIL), 63-3396(RNUM), 63-3397(RNUM), 63-3398(RNUM), 63-3399(RNUM), 63-3400(RNUM), 63-3401(RNUM), 63-3402(RNUM), 63-3403(RNUM), 63-3404(RNUM), 63-3405 (RNUM), 63-3406(RNUM), 63-3407(RNUM), 63-3408(RNUM), 63-3409(RNUM), 63-3410(RNUM), 63-3415(RNUM), 63-3416(RNUM), 63-3417(RNUM), 63-3418(RNUM), 63-3419(RNUM), 63-3420(RNUM), 63-3421(RNUM), 63-3422(RNUM), 63-3423(RNUM), 63-3424 (RNUM), 63-3425(RNUM), 63-3426(RNUM), 63-3427(RNUM), 63-3428(RNUM), 63-3429(RNUM), 63-3430(RNUM), 63-3431(RNUM), 63-3432(RNUM), 63-3433(RNUM), 63-3434(RNUM), 63-3435(RNUM), 63-3436(RNUM), 63-3437(RNUM), 63-3438(RNUM), 63-3439 (RNUM), 63-3440(RNUM), 63-3441(RNUM), 63-3442(RNUM), 63-3443(RNUM), 63-3444(RNUM), 63-3445(RNUM), 63-3446(RNUM), 63-3447(RNUM), 63-3448(RNUM), 63-3449(RNUM), 63-3450(RNUM), 63-3451(RNUM), 63-3452(RNUM), 63-3453(RNUM), 63-3454 (RNUM), 63-3455(RNUM), 63-3456(RNUM), 63-3457(RNUM), 63-3458(RNUM), 63-3459(RNUM), 63-3460(RNUM), 63-3461(RNUM), 63-3462(RNUM), 63-3463(RNUM), 63-3464(RNUM), 63-3465(RNUM), 63-3466(RNUM), 63-3467(RNUM), 63-3468(RNUM), 63-3469 (RNUM), 63-3470(RNUM), 63-3471(RNUM), 63-3472(RNUM), 63-3473(RNUM), 63-3474(RNUM), 63-3475(RNUM), 63-3476(RNUM), 63-3477(RNUM), 63-3478(RNUM), 63-3479(RNUM), 63-3480(RNUM), 63-3481(RNUM), 63-3482(RNUM), 63-3483(RNUM), 63-3484 (RNUM), 63-3485(RNUM), 63-3486(DIL), 63-3487(RNUM), 63-3488(RNUM), 63-3489(RNUM), 63-3490(RNUM), 63-3491(RNUM), 63-3492(RNUM), 63-3493(RNUM), 63-3494(RNUM), 63-3495(RNUM), 63-3496(RNUM), 63-3497(RNUM), 63-3498(RNUM), 63-3499 (RNUM), 63-3500(RNUM), 63-3501(RNUM), 63-3502(RNUM), 63-3503(RNUM), 63-3504(RNUM), 63-3505(RNUM), 63-3506(RNUM), 63-3507(RNUM), 63-3508(RNUM), 63-3509(RNUM), 63-3510(RNUM), 63-3511(RNUM), 63-3512(RNUM), 63-3513(RNUM), 63-3514 (RNUM), 63-3515(RNUM), 63-3516(RNUM), 63-3517(RNUM), 63-3518(RNUM), 63-3519(RNUM), 63-3520(RNUM), 63-3521(RNUM), 63-3522(RNUM), 63-3523(RNUM), 63-3524(RNUM), 63-3525(RNUM), 63-3526(RNUM), 63-3527(RNUM), 63-3528(RNUM), 63-3529 (RNUM), 63-3530(RNUM), 63-3531(RNUM), 63-3532(RNUM), 63-3533(RNUM), 63-3534(RNUM), 63-3535(RNUM), 63-3536(RNUM), 63-3537(RNUM), 63-3538(RNUM), 63-3539(RNUM), 63-3540(RNUM), 63-3541(RNUM), 63-3542(RNUM), 63-3543(RNUM), 63-3544 (RNUM), 63-3545(RNUM), 63-3546(RNUM), 63-3547(RNUM), 63-3548(RNUM), 63-3549(RNUM), 63-3550(RNUM), 63-3551(RNUM), 63-3552(RNUM), 63-3553(RNUM), 63-3554(RNUM), 63-3555(RNUM), 63-3556(RNUM), 63-3557(RNUM), 63-3558(RNUM), 63-3559 (RNUM), 63-3560(RNUM), 63-3561(RNUM), 63-3562(RNUM), 63-3563(RNUM), 63-3564(RNUM), 63-3565(RNUM), 63-3566(RNUM), 63-3567(RNUM), 63-3568(RNUM), 63-3569(RNUM), 63-3570(RNUM), 63-3571(RNUM), 63-3572(RNUM), 63-3573(DIL), 63-3574(RNUM), 63-3575(RNUM), 63-3576(RNUM), 63-3577(RNUM), 63-3578(RNUM), 63-3579(RNUM), 63-3580(RNUM), 63-3581(RNUM), 63-3582 (RNUM), 63-3583(RNUM), 63-3584(RNUM), 63-3585(RNUM), 63-3586(RNUM), 63-3587(RNUM), 63-3588(RNUM), 63-3589(RNUM), 63-3590(RNUM), 63-3591(RNUM), 63-3592(RNUM), 63-3593(RNUM), 63-3594(RNUM), 63-3595(RNUM), 63-3596(RNUM), 63-3597 (RNUM), 63-3598(RNUM), 63-3599(RNUM), 63-3600(RNUM), 63-3601(RNUM), 63-3602(RNUM), 63-3603(RNUM), 63-3604(RNUM), 63-3605(RNUM), 63-3606(RNUM), 63-3607(RNUM), 63-3608(RNUM), 63-3609(RNUM), 63-3610(RNUM), 63-3611(RNUM), 63-3612 (RNUM), 63-3613(RNUM), 63-3614(RNUM), 63-3615(RNUM), 63-3616(RNUM), 63-3617(RNUM), 63-3618(RNUM), 63-3619(RNUM), 63-3620(RNUM), 63-3621(RNUM), 63-3622(RNUM), 63-3623(RNUM), 63-3624(RNUM), 63-3625(RNUM), 63-3626(RNUM), 63-3627 (RNUM), 63-3628(RNUM), 63-3629(RNUM), 63-3630(RNUM), 63-3631(RNUM), 63-3632(RNUM), 63-3633(RNUM), 63-3634(RNUM), 63-3635(RNUM), 63-3636(RNUM), 63-3637(RNUM), 63-3638(RNUM), 63-3639(RNUM), 63-3640(RNUM), 63-3641(RNUM), 63-3642 (RNUM), 63-3643(RNUM), 63-3644(RNUM), 63-3645(RNUM), 63-3646(RNUM), 63-3647(RNUM), 63-3648(RNUM), 63-3649(RNUM), 63-3650(RNUM), 63-3651(RNUM), 63-3652(RNUM), 63-3653(RNUM), 63-3654(RNUM), 63-3655(RNUM), 63-3656(RNUM), 63-3657 (RNUM), 63-3658(RNUM), 63-3659(RNUM), 63-3660(DIL), 63-3661(RNUM), 63-3662(RNUM), 63-3663(RNUM), 63-3664(RNUM), 63-3665(RNUM), 63-3666(RNUM), 63-3667(RNUM), 63-3668(RNUM), 63-3669(RNUM), 63-3670(RNUM), 63-3671(RNUM), 63-3672 (RNUM), 63-3673(RNUM), 63-3674(RNUM), 63-3675(RNUM), 63-3676(RNUM), 63-3677(RNUM), 63-3678(RNUM), 63-3679(RNUM), 63-3680(RNUM), 63-3681(RNUM), 63-3682(RNUM), 63-3683(RNUM), 63-3684(RNUM), 63-3685(RNUM), 63-3686(RNUM), 63-3687 (RNUM), 63-3688(RNUM), 63-3689(RNUM), 63-3690(RNUM), 63-3691(RNUM), 63-3692(RNUM), 63-3693(RNUM), 63-3694(RNUM), 63-3695(RNUM), 63-3696(RNUM), 63-3697(RNUM), 63-3698(RNUM), 63-3699(RNUM), 63-3700(RNUM), 63-3701(RNUM), 63-3702 (RNUM), 63-3703(RNUM), 63-3704(RNUM), 63-3705(RNUM), 63-3706(RNUM), 63-3707(RNUM), 63-3708(RNUM), 63-3709(RNUM), 63-3710(RNUM), 63-3711(RNUM), 63-3712(RNUM), 63-3713(RNUM), 63-3714(RNUM), 63-3715(RNUM), 63-3716(RNUM), 63-3717 (RNUM), 63-3718(RNUM), 63-3719(RNUM), 63-3720(RNUM), 63-3722(RNUM), 63-3723(RNUM), 63-3724(RNUM), 63-3725(RNUM), 63-3726(RNUM), 63-3727(RNUM), 63-3728(RNUM), 63-3729(RNUM), 63-3730(RNUM), 63-3731(RNUM), 63-3732(RNUM), 63-3733 (RNUM), 63-3734(RNUM), 63-3735(RNUM), 63-3736(RNUM), 63-3737(RNUM), 63-3738(RNUM), 63-3739(RNUM), 63-3740(RNUM), 63-3741(RNUM), 63-3742(RNUM), 63-3743(RNUM), 63-3744(RNUM), 63-3745(RNUM), 63-3746(RNUM), 63-3747(RNUM), 63-3748(DIL), 63-3749(RNUM), 63-3750(RNUM), 63-3751(RNUM), 63-3752(RNUM), 63-3753(RNUM), 63-3754(RNUM), 63-3755(RNUM), 63-3758 (RNUM), 63-3759(RNUM), 63-3760(RNUM), 63-3761(RNUM), 63-3762(RNUM), 63-3763(RNUM), 63-3764(RNUM), 63-3765(RNUM), 63-3766(RNUM), 63-3767(RNUM), 63-3768(RNUM), 63-3769(RNUM), 63-3770(RNUM), 63-3771(RNUM), 63-3772(RNUM), 63-3773 (RNUM), 63-3774(RNUM), 63-3775(RNUM), 63-3776(RNUM), 63-3777(RNUM), 63-3778(RNUM), 63-3779(RNUM), 63-3780(RNUM), 63-3781(RNUM), 63-3782(RNUM), 63-3783(RNUM), 63-3784(RNUM), 63-3785(RNUM), 63-3786(RNUM), 63-3787(RNUM), 63-3788 (RNUM), 63-3789(RNUM), 63-3790(RNUM), 63-3791(RNUM), 63-3792(RNUM), 63-3793(RNUM), 63-3794(RNUM), 63-3795(RNUM), 63-3796(RNUM), 63-3797(RNUM), 63-3798(RNUM), 63-3799(RNUM), 63-3800(RNUM), 63-3801(RNUM), 63-3802(RNUM), 63-3803 (RNUM), 63-3804(RNUM), 63-3805(RNUM), 63-3806(RNUM), 63-3807(RNUM), 63-3808(RNUM), 63-3809(RNUM), 63-3810(RNUM), 63-3811(RNUM), 63-3812(RNUM), 63-3813(RNUM), 63-3834(RNUM), 63-3889(RNUM), 63-3895(RNUM),

Stock Water-Beneficial Use Amount: 0 ELUs Group Total: 17651.2 Prd of Use: 05/01-10/31

Comments: Browns Hole, Lost Creek, Meadow Gulch, Quitchumpah, Salina Creek, Water Hollow, Willow Creek Niotche Creek, Beaver Dams, Flat Top, Moroni Peak, North Post Mountain, South Water Hollow, Daniels and UM allotments.

Wildlife: Water is also used for wildlife purposes year round. Prd of Use: 01/01-12/31

Acre Feet Contributed by this Right for this Use: 0

Comments: The place of use is within the boundary of sub-basin 63 (F2)

Water Use Group Number: 425880

Water Rights Appurtenant to the following use(s): 63-2685(RNUM), 63-2710(RNUM), 63-2711(RNUM), 63-2725(RNUM), 63-2726(RNUM), 63-2742(RNUM), 63-2743(RNUM), 63-2772(RNUM), 63-2773(RNUM), 63-3361(RNUM), 63-3362(RNUM), 63-3363(RNUM), 63-3364 (RNUM), 63-3365(RNUM), 63-3366(RNUM), 63-3367(RNUM), 63-3368(RNUM), 63-3369(RNUM), 63-3370(RNUM), 63-3371(RNUM), 63-3372(RNUM), 63-3373(RNUM), 63-3374(RNUM), 63-3375(RNUM), 63-3376(RNUM), 63-3377(RNUM), 63-3378(RNUM), 63-3379 (RNUM), 63-3380(RNUM), 63-3381(RNUM), 63-3382(RNUM), 63-3383(RNUM), 63-3384(RNUM), 63-3385(RNUM), 63-3386(RNUM), 63-3387(RNUM), 63-3388(RNUM), 63-3389(DIL), 63-3390(RNUM), 63-3391(RNUM), 63-3392(RNUM), 63-3393(RNUM), 63-3394(RNUM), 63-3395(DIL), 63-3396(RNUM), 63-3397(RNUM), 63-3398(RNUM), 63-3399(RNUM), 63-3400(RNUM), 63-3401(RNUM), 63-3402(RNUM), 63-3403(RNUM), 63-3404(RNUM), 63-3405(RNUM), 63-3406(RNUM), 63-3407(RNUM), 63-3408(RNUM), 63-3409(RNUM), 63-3410 (RNUM), 63-3494(RNUM), 63-3495(RNUM), 63-3496(RNUM), 63-3497(RNUM), 63-3498(RNUM), 63-3499(RNUM), 63-3500(RNUM), 63-3501(RNUM), 63-3502(RNUM), 63-3503(RNUM), 63-3504(RNUM), 63-3505(RNUM), 63-3506(RNUM), 63-3507(RNUM), 63-3508 (RNUM), 63-3509(RNUM), 63-3510(RNUM), 63-3511(RNUM), 63-3512(RNUM), 63-3513(RNUM), 63-3514(RNUM), 63-3515(RNUM), 63-3516(RNUM), 63-3517(RNUM), 63-3518(RNUM), 63-3519(RNUM), 63-3520(RNUM), 63-3521(RNUM), 63-3522(RNUM), 63-3523 (RNUM), 63-3524(RNUM), 63-3525(RNUM), 63-3526(RNUM), 63-3527(RNUM), 63-3528(RNUM), 63-3529(RNUM), 63-3530(RNUM), 63-3531(RNUM), 63-3532(RNUM), 63-3533(RNUM), 63-3534(RNUM), 63-3535(RNUM), 63-3536(RNUM), 63-3537(RNUM), 63-3538 (RNUM), 63-3539(RNUM), 63-3540(RNUM), 94-110(DIL), 94-111(DIL), 94-112(DIL), 94-113(RNUM), 94-114(RNUM), 94-115(RNUM), 94-116(RNUM), 94-117(RNUM), 94-118(RNUM), 94-119(RNUM), 94-120(RNUM), 94-121(RNUM), 94-122(RNUM), 94-123(RNUM), 94-124(RNUM), 94-125(RNUM), 94-126(RNUM), 94-127(RNUM), 94-128(RNUM), 94-129(RNUM), 94-130(RNUM), 94-131(RNUM), 94-132(RNUM), 94-133(RNUM), 94-134(RNUM), 94-135(RNUM), 94-218(DIL), 94-834(RNUM), 94-835(RNUM), 94-836(RNUM), 94-1130 (RNUM), 94-1131(RNUM), 94-1132(RNUM), 94-1386(RNUM), 94-1387(RNUM), 94-1388(RNUM), 94-1389(RNUM), 94-1390(RNUM), 94-1391(WUC), 94-1392(WUC), 94-1393(WUC), 94-1394(RNUM), 94-1395(RNUM), 94-1396(RNUM), 94-1397(RNUM), 94-1398(RNUM), 94-1399(RNUM), 94-1400(WUC), 94-1401(RNUM), 94-1402(RNUM), 94-1403(WUC), 94-1404(WUC), 94-1405(WUC), 94-1406(WUC), 94-1407(WUC), 94-1408(WUC), 94-1409(WUC), 94-1410(RNUM), 94-1411(RNUM), 94-1412(RNUM), 94-1413(RNUM), 94-1414(WUC), 94-1415(WUC), 94-1593(RNUM), 94-1594(RNUM),

Stock Water-Beneficial Use Amount: Unevaluated — Group Total: 819 — Prd of Use: 05/01-10/31
Comments: Quitchumpah Allotment

Wildlife: 1270 deer & 115 elk — Prd of Use: 01/01-12/31
Acre Feet Contributed by this Right for this Use: Unevaluated
Comments: Quitchumpah Allotment

Water Use Group Number: 617789

Water Rights Appurtenant to the following use(s): 63-3361(RNUM), 63-3362(RNUM), 63-3363(RNUM), 63-3364(RNUM), 63-3365(RNUM), 63-3366(RNUM), 63-3367(RNUM), 63-3368(RNUM), 63-3369(RNUM), 63-3370(RNUM), 63-3371(RNUM), 63-3372(RNUM), 63-3373(RNUM), 63-3374(RNUM), 63-3375(RNUM), 63-3376(RNUM), 63-3377(RNUM), 63-3378(RNUM), 63-3379(RNUM), 63-3380(RNUM), 63-3381(RNUM), 63-3382(RNUM), 63-3383(RNUM), 63-3384(RNUM), 63-3385(RNUM), 63-3386(RNUM), 63-3387(RNUM), 63-3388(RNUM), 63-3389(DIL), 63-3390(RNUM), 63-3391(RNUM), 63-3392(RNUM), 63-3393(RNUM), 63-3394(RNUM), 63-3395(DIL), 63-3396(RNUM), 63-3397(RNUM), 63-3398(RNUM), 63-3399(RNUM), 63-3400(RNUM), 63-3401(RNUM), 63-3402(RNUM), 63-3403(RNUM), 63-3404(RNUM), 63-3405(RNUM), 63-3406(RNUM), 63-3407(RNUM), 63-3408(RNUM), 63-3409(RNUM), 63-3410(RNUM), 63-3494(RNUM), 63-3495(RNUM), 63-3496(RNUM), 63-3497(RNUM), 63-3498(RNUM), 63-3499(RNUM), 63-3500(RNUM), 63-3501(RNUM), 63-3502(RNUM), 63-3503(RNUM), 63-3504(RNUM), 63-3505(RNUM), 63-3506(RNUM), 63-3507(RNUM), 63-3508(RNUM), 63-3509(RNUM), 63-3510(RNUM), 63-3511(RNUM), 63-3512(RNUM), 63-3513(RNUM), 63-3514(RNUM), 63-3515(RNUM), 63-3516(RNUM), 63-3517(RNUM), 63-3518(RNUM), 63-3519(RNUM), 63-3520(RNUM), 63-3521(RNUM), 63-3522(RNUM), 63-3523(RNUM), 63-3524(RNUM), 63-3525(RNUM), 63-3526(RNUM), 63-3527(RNUM), 63-3528(RNUM), 63-3529(RNUM), 63-3530(RNUM), 63-3531(RNUM), 63-3532(RNUM), 63-3533(RNUM), 63-3534(RNUM), 63-3535(RNUM), 63-3536(RNUM), 63-3537(RNUM), 63-3538(RNUM), 63-3539(RNUM), 63-3540(RNUM), 94-110(DIL), 94-111(DIL), 94-112(DIL), 94-113(RNUM), 94-114(RNUM), 94-115(RNUM), 94-116(RNUM), 94-117(RNUM), 94-118(RNUM), 94-119(RNUM), 94-120(RNUM), 94-121(RNUM), 94-122(RNUM), 94-123(RNUM), 94-124(RNUM), 94-125(RNUM), 94-126(RNUM), 94-127(RNUM), 94-128(RNUM), 94-129(RNUM), 94-130(RNUM), 94-131(RNUM), 94-132(RNUM), 94-133(RNUM), 94-134(RNUM), 94-135(RNUM), 94-218(DIL), 94-834(RNUM), 94-835(RNUM), 94-836(RNUM), 94-1130(RNUM), 94-1131(RNUM), 94-1132(RNUM), 94-1386(RNUM), 94-1387(RNUM), 94-1388(RNUM), 94-1389(RNUM), 94-1390(RNUM), 94-1391(WUC), 94-1392(WUC), 94-1393(WUC), 94-1394(RNUM), 94-1395(RNUM), 94-1396(RNUM), 94-1397(RNUM), 94-1398(RNUM), 94-1399(RNUM), 94-1400(WUC), 94-1401(RNUM), 94-1402(RNUM), 94-1403(WUC), 94-1404(WUC), 94-1405(WUC), 94-1406(WUC), 94-1407(WUC), 94-1408(WUC), 94-1409(WUC), 94-1410(RNUM), 94-1411(RNUM), 94-1412(RNUM), 94-1413(RNUM), 94-1414(WUC), 94-1415(WUC), 94-1593(RNUM), 94-1594(RNUM),

Stock Water-Beneficial Use Amount: Unevaluated — Group Total: 81 — Prd of Use: 05/01-10/31
Comments: Quitchumpah Allotment

Place of Use Stock

	North West Quarter				North East Quarter				South West Quarter				South East Quarter			
	NW	NE	SW	SE	NW	NE	SW	SE	NW	NE	SW	SE	NW	NE	SW	SE
Sec 22 T 21S R 4E SLBM				X												

Use Totals - for 3 groups

Use Type	Sole Supply Total	Group Total
Stock Water:	Unevaluated ELUs	18551.2 ELUs
Other:	Unevaluated acft	-

Other Comments

This water right was renumbered to and consolidated with water right 63-2297, which is a Sub-Basin Claim.

Services Agencies

Search Utah.gov

Water Right Details

Open Classic View

Water Right: 63-3370 Display/Refresh

Run Date: 6/18/2020 7:28:54 AM

Select Related Information

WARNING: Water Rights makes NO claims as to the accuracy of this data.

Water Right: 63-3370 Application/Claim Number: D4829 Certificate Number:

Home Display
Scanned Documents
Print

View Map

Owners

Name: USA Forest Service
Address: 324 25th Street
Ogden UT 84401

Interest: 100%

Remarks:

General

Type of Right: Diligence Claim Source of Info.: Diligence Claim **Status:** Renumbered

Quantity of Water: 0.015 CFS

Source: Skumpah Creek Spring #7
County: Sevier
Common Description:

Proposed Determin. Book: 63- Map: Publication Date:

Land Owned by Applicant: Yes County Tax Id#:

Dates

View More

Filing:
Filed: 11/17/1986
Priority: / /1873 Decree/Class:

Advertising:
Protest End Date: Protested: Not Protested Hearing Held:

Approval:
State Engineer Action: Action Date:

Certification:
Proof Due Date:
Certificate Date: Lapsed, Etc. Date: Lapsed Letter Date:

Points of Diversion View Map

Stream Alteration Required:

Points of Diversion - Point to Point

(1) Stream directly on point at S 660 feet W 660 feet from N4 corner, Sec 22 T 21S R 4E SLBM
Comment: Administratively updated by State Engineer.
Source: Skumpah Creek Spring #7

Water Uses View Map View Use Data

Water Use Group Number: 425543

Water Rights Appurtenant to the following use(s): 63-2297(UNAP), 63-2434(RNUM), 63-2559(RNUM), 63-2560(RNUM), 63-2565(RNUM), 63-2566(RNUM), 63-2567(RNUM), 63-2568(RNUM), 63-2571(RNUM), 63-2668(RNUM), 63-2670(RNUM), 63-2672(RNUM), 63-2673 (RNUM), 63-2674(RNUM), 63-2681(RNUM), 63-2682(RNUM), 63-2683(RNUM), 63-2684(RNUM), 63-2685(RNUM), 63-2686(RNUM), 63-2687(RNUM), 63-2688(RNUM), 63-2689(RNUM), 63-2690(RNUM), 63-2698(RNUM), 63-2699(RNUM), 63-2700(RNUM), 63-2703 (RNUM), 63-2704(RNUM), 63-2705(RNUM), 63-2706(RNUM), 63-2707(RNUM), 63-2708(RNUM), 63-2709(RNUM), 63-2710(RNUM), 63-2711(RNUM), 63-2712(RNUM), 63-2713(RNUM), 63-2714(RNUM), 63-2715(RNUM), 63-2716(RNUM), 63-2717(RNUM), 63-2718 (RNUM), 63-2719(RNUM), 63-2720(RNUM), 63-2721(RNUM), 63-2722(RNUM), 63-2723(RNUM), 63-2724(RNUM), 63-2725(RNUM), 63-2726(RNUM), 63-2727(RNUM), 63-2728(RNUM), 63-2729(RNUM), 63-2731(RNUM), 63-2732(RNUM), 63-2733(RNUM), 63-2734 (RNUM), 63-2735(RNUM), 63-2736(RNUM), 63-2737(RNUM), 63-2738(RNUM), 63-2739(RNUM), 63-2740(RNUM), 63-2741(RNUM), 63-2742(RNUM), 63-2743(RNUM), 63-2747(RNUM), 63-2748(RNUM), 63-2749(RNUM), 63-2750(RNUM), 63-2751(RNUM), 63-2752 (RNUM), 63-2753(RNUM), 63-2754(RNUM), 63-2755(RNUM), 63-2756(RNUM), 63-2757(RNUM), 63-2758(RNUM), 63-2759(RNUM), 63-2760(RNUM), 63-2761(RNUM), 63-2762(RNUM), 63-2763(RNUM), 63-2764(RNUM), 63-2765(RNUM), 63-2766(RNUM), 63-2767 (RNUM), 63-2768(DIL), 63-2769(RNUM), 63-2770(RNUM), 63-2772(RNUM), 63-2773(RNUM), 63-2774(RNUM), 63-2775(RNUM), 63-2776(RNUM), 63-2777(RNUM), 63-2778(RNUM), 63-2779(RNUM), 63-2780(RNUM), 63-2781(RNUM), 63-2782(RNUM), 63-2783 (RNUM), 63-2848(RNUM), 63-2849(RNUM), 63-2850(RNUM), 63-2851(RNUM), 63-2852(RNUM), 63-2857(RNUM), 63-2858(RNUM), 63-2859(RNUM), 63-2860(RNUM), 63-2861(RNUM), 63-2862(RNUM), 63-2863(RNUM), 63-2864(RNUM), 63-2865(RNUM), 63-2866 (RNUM), 63-2867(RNUM), 63-2868(RNUM), 63-2869(RNUM), 63-2870(RNUM), 63-2871(RNUM), 63-2872(RNUM), 63-2873(RNUM), 63-2874(RNUM), 63-2875(RNUM), 63-2876(RNUM), 63-2877(RNUM), 63-2878(RNUM), 63-2879(RNUM), 63-2880(RNUM), 63-2881 (RNUM), 63-2882(RNUM), 63-2883(RNUM), 63-2884(RNUM), 63-2885(RNUM), 63-2886(RNUM), 63-2887(RNUM), 63-2888(RNUM), 63-2889(RNUM), 63-2890(RNUM), 63-3361(RNUM), 63-3362(RNUM), 63-3363(RNUM), 63-3364(RNUM), 63-3365(RNUM), 63-3366 (RNUM), 63-3367(RNUM), 63-3368(RNUM), 63-3369(RNUM), 63-3370(RNUM), 63-3371(RNUM), 63-3372(RNUM), 63-3373(RNUM), 63-3374(RNUM), 63-3375(RNUM), 63-3376(RNUM), 63-3377(RNUM), 63-3378(RNUM), 63-3379(RNUM), 63-3380(RNUM), 63-3381 (RNUM), 63-3382(RNUM), 63-3383(RNUM), 63-3384(RNUM), 63-3385(RNUM), 63-3386(RNUM), 63-3387(RNUM), 63-3388(RNUM),

63-3390(RNUM), 63-3391(RNUM), 63-3392(RNUM), 63-3393(RNUM), 63-3394(RNUM), 63-3395(DIL), 63-3396(RNUM), 63-3397(RNUM), 63-3398(RNUM), 63-3399(RNUM), 63-3400(RNUM), 63-3401(RNUM), 63-3402(RNUM), 63-3403(RNUM), 63-3404(RNUM), 63-3405 (RNUM), 63-3406(RNUM), 63-3407(RNUM), 63-3408(RNUM), 63-3409(RNUM), 63-3410(RNUM), 63-3415(RNUM), 63-3416(RNUM), 63-3417(RNUM), 63-3418(RNUM), 63-3419(RNUM), 63-3420(RNUM), 63-3421(RNUM), 63-3422(RNUM), 63-3423(RNUM), 63-3424 (RNUM), 63-3425(RNUM), 63-3426(RNUM), 63-3427(RNUM), 63-3428(RNUM), 63-3429(RNUM), 63-3430(RNUM), 63-3431(RNUM), 63-3432(RNUM), 63-3433(RNUM), 63-3434(RNUM), 63-3435(RNUM), 63-3436(RNUM), 63-3437(RNUM), 63-3438(RNUM), 63-3439 (RNUM), 63-3440(RNUM), 63-3441(RNUM), 63-3442(RNUM), 63-3443(RNUM), 63-3444(RNUM), 63-3445(RNUM), 63-3446(RNUM), 63-3447(RNUM), 63-3448(RNUM), 63-3449(RNUM), 63-3450(RNUM), 63-3451(RNUM), 63-3452(RNUM), 63-3453(RNUM), 63-3454 (RNUM), 63-3455(RNUM), 63-3456(RNUM), 63-3457(RNUM), 63-3458(RNUM), 63-3459(RNUM), 63-3460(RNUM), 63-3461(RNUM), 63-3462(RNUM), 63-3463(RNUM), 63-3464(RNUM), 63-3465(RNUM), 63-3466(RNUM), 63-3467(RNUM), 63-3468(RNUM), 63-3469 (RNUM), 63-3470(RNUM), 63-3471(RNUM), 63-3472(RNUM), 63-3473(RNUM), 63-3474(RNUM), 63-3475(RNUM), 63-3476(RNUM), 63-3477(RNUM), 63-3478(RNUM), 63-3479(RNUM), 63-3480(RNUM), 63-3481(RNUM), 63-3482(RNUM), 63-3483(RNUM), 63-3484 (RNUM), 63-3485(RNUM), 63-3486(DIL), 63-3487(RNUM), 63-3488(RNUM), 63-3489(RNUM), 63-3490(RNUM), 63-3491(RNUM), 63-3492(RNUM), 63-3493(RNUM), 63-3494(RNUM), 63-3495(RNUM), 63-3496(RNUM), 63-3497(RNUM), 63-3498(RNUM), 63-3499 (RNUM), 63-3500(RNUM), 63-3501(RNUM), 63-3502(RNUM), 63-3503(RNUM), 63-3504(RNUM), 63-3505(RNUM), 63-3506(RNUM), 63-3507(RNUM), 63-3508(RNUM), 63-3509(RNUM), 63-3510(RNUM), 63-3511(RNUM), 63-3512(RNUM), 63-3513(RNUM), 63-3514 (RNUM), 63-3515(RNUM), 63-3516(RNUM), 63-3517(RNUM), 63-3518(RNUM), 63-3519(RNUM), 63-3520(RNUM), 63-3521(RNUM), 63-3522(RNUM), 63-3523(RNUM), 63-3524(RNUM), 63-3525(RNUM), 63-3526(RNUM), 63-3527(RNUM), 63-3528(RNUM), 63-3529 (RNUM), 63-3530(RNUM), 63-3531(RNUM), 63-3532(RNUM), 63-3533(RNUM), 63-3534(RNUM), 63-3535(RNUM), 63-3536(RNUM), 63-3537(RNUM), 63-3538(RNUM), 63-3539(RNUM), 63-3540(RNUM), 63-3541(RNUM), 63-3542(RNUM), 63-3543(RNUM), 63-3544 (RNUM), 63-3545(RNUM), 63-3546(RNUM), 63-3547(RNUM), 63-3548(RNUM), 63-3549(RNUM), 63-3550(RNUM), 63-3551(RNUM), 63-3552(RNUM), 63-3553(RNUM), 63-3554(RNUM), 63-3555(RNUM), 63-3556(RNUM), 63-3557(RNUM), 63-3558(RNUM), 63-3559 (RNUM), 63-3560(RNUM), 63-3561(RNUM), 63-3562(RNUM), 63-3563(RNUM), 63-3564(RNUM), 63-3565(RNUM), 63-3566(RNUM), 63-3567(RNUM), 63-3568(RNUM), 63-3569(RNUM), 63-3570(RNUM), 63-3571(RNUM), 63-3572(RNUM), 63-3573(DIL), 63-3574(RNUM), 63-3575(RNUM), 63-3576(RNUM), 63-3577(RNUM), 63-3578(RNUM), 63-3579(RNUM), 63-3580(RNUM), 63-3581(RNUM), 63-3582 (RNUM), 63-3583(RNUM), 63-3584(RNUM), 63-3585(RNUM), 63-3586(RNUM), 63-3587(RNUM), 63-3588(RNUM), 63-3589(RNUM), 63-3590(RNUM), 63-3591(RNUM), 63-3592(RNUM), 63-3593(RNUM), 63-3594(RNUM), 63-3595(RNUM), 63-3596(RNUM), 63-3597 (RNUM), 63-3598(RNUM), 63-3599(RNUM), 63-3600(RNUM), 63-3601(RNUM), 63-3602(RNUM), 63-3603(RNUM), 63-3604(RNUM), 63-3605(RNUM), 63-3606(RNUM), 63-3607(RNUM), 63-3608(RNUM), 63-3609(RNUM), 63-3610(RNUM), 63-3611(RNUM), 63-3612 (RNUM), 63-3613(RNUM), 63-3614(RNUM), 63-3615(RNUM), 63-3616(RNUM), 63-3617(RNUM), 63-3618(RNUM), 63-3619(RNUM), 63-3620(RNUM), 63-3621(RNUM), 63-3622(RNUM), 63-3623(RNUM), 63-3624(RNUM), 63-3625(RNUM), 63-3626(RNUM), 63-3627 (RNUM), 63-3628(RNUM), 63-3629(RNUM), 63-3630(RNUM), 63-3631(RNUM), 63-3632(RNUM), 63-3633(RNUM), 63-3634(RNUM), 63-3635(RNUM), 63-3636(RNUM), 63-3637(RNUM), 63-3638(RNUM), 63-3639(RNUM), 63-3640(RNUM), 63-3641(RNUM), 63-3642 (RNUM), 63-3643(RNUM), 63-3644(RNUM), 63-3645(RNUM), 63-3646(RNUM), 63-3647(RNUM), 63-3648(RNUM), 63-3649(RNUM), 63-3650(RNUM), 63-3651(RNUM), 63-3652(RNUM), 63-3653(RNUM), 63-3654(RNUM), 63-3655(RNUM), 63-3656(RNUM), 63-3657 (RNUM), 63-3658(RNUM), 63-3659(RNUM), 63-3660(DIL), 63-3661(RNUM), 63-3662(RNUM), 63-3663(RNUM), 63-3664(RNUM), 63-3665(RNUM), 63-3666(RNUM), 63-3667(RNUM), 63-3668(RNUM), 63-3669(RNUM), 63-3670(RNUM), 63-3671(RNUM), 63-3672 (RNUM), 63-3673(RNUM), 63-3674(RNUM), 63-3675(RNUM), 63-3676(RNUM), 63-3677(RNUM), 63-3678(RNUM), 63-3679(RNUM), 63-3680(RNUM), 63-3681(RNUM), 63-3682(RNUM), 63-3683(RNUM), 63-3684(RNUM), 63-3685(RNUM), 63-3686(RNUM), 63-3687 (RNUM), 63-3688(RNUM), 63-3689(RNUM), 63-3690(RNUM), 63-3691(RNUM), 63-3692(RNUM), 63-3693(RNUM), 63-3694(RNUM), 63-3695(RNUM), 63-3696(RNUM), 63-3697(RNUM), 63-3698(RNUM), 63-3699(RNUM), 63-3700(RNUM), 63-3701(RNUM), 63-3702 (RNUM), 63-3703(RNUM), 63-3704(RNUM), 63-3705(RNUM), 63-3706(RNUM), 63-3707(RNUM), 63-3708(RNUM), 63-3709(RNUM), 63-3710(RNUM), 63-3711(RNUM), 63-3712(RNUM), 63-3713(RNUM), 63-3714(RNUM), 63-3715(RNUM), 63-3716(RNUM), 63-3717 (RNUM), 63-3718(RNUM), 63-3719(RNUM), 63-3720(RNUM), 63-3722(RNUM), 63-3723(RNUM), 63-3724(RNUM), 63-3725(RNUM), 63-3726(RNUM), 63-3727(RNUM), 63-3728(RNUM), 63-3729(RNUM), 63-3730(RNUM), 63-3731(RNUM), 63-3732(RNUM), 63-3733 (RNUM), 63-3734(RNUM), 63-3735(RNUM), 63-3736(RNUM), 63-3737(RNUM), 63-3738(RNUM), 63-3739(RNUM), 63-3740(RNUM), 63-3741(RNUM), 63-3742(RNUM), 63-3743(RNUM), 63-3744(RNUM), 63-3745(RNUM), 63-3746(RNUM), 63-3747(RNUM), 63-3748(DIL), 63-3749(RNUM), 63-3750(RNUM), 63-3751(RNUM), 63-3752(RNUM), 63-3753(RNUM), 63-3754(RNUM), 63-3755(RNUM), 63-3758 (RNUM), 63-3759(RNUM), 63-3760(RNUM), 63-3761(RNUM), 63-3762(RNUM), 63-3763(RNUM), 63-3764(RNUM), 63-3765(RNUM), 63-3766(RNUM), 63-3767(RNUM), 63-3768(RNUM), 63-3769(RNUM), 63-3770(RNUM), 63-3771(RNUM), 63-3772(RNUM), 63-3773 (RNUM), 63-3774(RNUM), 63-3775(RNUM), 63-3776(RNUM), 63-3777(RNUM), 63-3778(RNUM), 63-3779(RNUM), 63-3780(RNUM), 63-3781(RNUM), 63-3782(RNUM), 63-3783(RNUM), 63-3784(RNUM), 63-3785(RNUM), 63-3786(RNUM), 63-3787(RNUM), 63-3788 (RNUM), 63-3789(RNUM), 63-3790(RNUM), 63-3791(RNUM), 63-3792(RNUM), 63-3793(RNUM), 63-3794(RNUM), 63-3795(RNUM), 63-3796(RNUM), 63-3797(RNUM), 63-3798(RNUM), 63-3799(RNUM), 63-3800(RNUM), 63-3801(RNUM), 63-3802(RNUM), 63-3803 (RNUM), 63-3804(RNUM), 63-3805(RNUM), 63-3806(RNUM), 63-3807(RNUM), 63-3808(RNUM), 63-3809(RNUM), 63-3810(RNUM), 63-3811(RNUM), 63-3812(RNUM), 63-3813(RNUM), 63-3834(RNUM), 63-3889(RNUM), 63-3895(RNUM),

Stock Water-Beneficial Use Amount: 0 ELUs Group Total: 17651.2 Prd of Use: 05/01-10/31

Comments: Browns Hole, Lost Creek, Meadow Gulch, Quitchumpah, Salina Creek, Water Hollow, Willow Creek Niotche Creek, Beaver Dams, Flat Top, Moroni Peak, North Post Mountain, South Water Hollow, Daniels and UM allotments.

Wildlife: Water is also used for wildlife purposes year round. Prd of Use: 01/01-12/31

Acre Feet Contributed by this Right for this Use: 0

Comments: The place of use is within the boundary of sub-basin 63 (F2)

Water Use Group Number: 425880

Water Rights Appurtenant to the following use(s): 63-2685(RNUM), 63-2710(RNUM), 63-2711(RNUM), 63-2725(RNUM), 63-2726(RNUM), 63-2742(RNUM), 63-2743(RNUM), 63-2772(RNUM), 63-2773(RNUM), 63-3361(RNUM), 63-3362(RNUM), 63-3363(RNUM), 63-3364 (RNUM), 63-3365(RNUM), 63-3366(RNUM), 63-3367(RNUM), 63-3368(RNUM), 63-3369(RNUM), 63-3370(RNUM), 63-3371(RNUM), 63-3372(RNUM), 63-3373(RNUM), 63-3374(RNUM), 63-3375(RNUM), 63-3376(RNUM), 63-3377(RNUM), 63-3378(RNUM), 63-3379 (RNUM), 63-3380(RNUM), 63-3381(RNUM), 63-3382(RNUM), 63-3383(RNUM), 63-3384(RNUM), 63-3385(RNUM), 63-3386(RNUM), 63-3387(RNUM), 63-3388(RNUM), 63-3389(DIL), 63-3390(RNUM), 63-3391(RNUM), 63-3392(RNUM), 63-3393(RNUM), 63-3394(RNUM), 63-3395(DIL), 63-3396(RNUM), 63-3397(RNUM), 63-3398(RNUM), 63-3399(RNUM), 63-3400(RNUM), 63-3401(RNUM), 63-3402(RNUM), 63-3403(RNUM), 63-3404(RNUM), 63-3405(RNUM), 63-3406(RNUM), 63-3407(RNUM), 63-3408(RNUM), 63-3409(RNUM), 63-3410 (RNUM), 63-3494(RNUM), 63-3495(RNUM), 63-3496(RNUM), 63-3497(RNUM), 63-3498(RNUM), 63-3499(RNUM), 63-3500(RNUM), 63-3501(RNUM), 63-3502(RNUM), 63-3503(RNUM), 63-3504(RNUM), 63-3505(RNUM), 63-3506(RNUM), 63-3507(RNUM), 63-3508 (RNUM), 63-3509(RNUM), 63-3510(RNUM), 63-3511(RNUM), 63-3512(RNUM), 63-3513(RNUM), 63-3514(RNUM), 63-3515(RNUM), 63-3516(RNUM), 63-3517(RNUM), 63-3518(RNUM), 63-3519(RNUM), 63-3520(RNUM), 63-3521(RNUM), 63-3522(RNUM), 63-3523 (RNUM), 63-3524(RNUM), 63-3525(RNUM), 63-3526(RNUM), 63-3527(RNUM), 63-3528(RNUM), 63-3529(RNUM), 63-3530(RNUM), 63-3531(RNUM), 63-3532(RNUM), 63-3533(RNUM), 63-3534(RNUM), 63-3535(RNUM), 63-3536(RNUM), 63-3537(RNUM), 63-3538 (RNUM), 63-3539(RNUM), 63-3540(RNUM), 94-110(DIL), 94-111(DIL), 94-112(DIL), 94-113(RNUM), 94-114(RNUM), 94-115(RNUM), 94-116(RNUM), 94-117(RNUM), 94-118(RNUM), 94-119(RNUM), 94-120(RNUM), 94-121(RNUM), 94-122(RNUM), 94-123(RNUM), 94-124(RNUM), 94-125(RNUM), 94-126(RNUM), 94-127(RNUM), 94-128(RNUM), 94-129(RNUM), 94-130(RNUM), 94-131(RNUM), 94-132(RNUM), 94-133(RNUM), 94-134(RNUM), 94-135(RNUM), 94-218(DIL), 94-834(RNUM), 94-835(RNUM), 94-836(RNUM), 94-1130 (RNUM), 94-1131(RNUM), 94-1132(RNUM), 94-1386(RNUM), 94-1387(RNUM), 94-1388(RNUM), 94-1389(RNUM), 94-1390(RNUM), 94-1391(WUC), 94-1392(WUC), 94-1393(WUC), 94-1394(RNUM), 94-1395(RNUM), 94-1396(RNUM), 94-1397(RNUM), 94-1398(RNUM), 94-1399(RNUM), 94-1400(WUC), 94-1401(RNUM), 94-1402(RNUM), 94-1403(WUC), 94-1404(WUC), 94-1405(WUC), 94-1406(WUC), 94-1407(WUC), 94-1408(WUC), 94-1409(WUC), 94-1410(RNUM), 94-1411(RNUM), 94-1412(RNUM), 94-1413(RNUM), 94-1414(WUC), 94-1415(WUC), 94-1593(RNUM), 94-1594(RNUM),

Stock Water-Beneficial Use Amount: Unevaluated — Group Total: 819 — Prd of Use: 05/01-10/31
Comments: Quitchumpah Allotment

Wildlife: 1270 deer & 115 elk — Prd of Use: 01/01-12/31
Acre Feet Contributed by this Right for this Use: Unevaluated
Comments: Quitchumpah Allotment

Water Use Group Number: 617789

Water Rights Appurtenant to the following use(s): 63-3361(RNUM), 63-3362(RNUM), 63-3363(RNUM), 63-3364(RNUM), 63-3365(RNUM), 63-3366(RNUM), 63-3367(RNUM), 63-3368(RNUM), 63-3369(RNUM), 63-3370(RNUM), 63-3371(RNUM), 63-3372(RNUM), 63-3373(RNUM), 63-3374(RNUM), 63-3375(RNUM), 63-3376(RNUM), 63-3377(RNUM), 63-3378(RNUM), 63-3379(RNUM), 63-3380(RNUM), 63-3381(RNUM), 63-3382(RNUM), 63-3383(RNUM), 63-3384(RNUM), 63-3385(RNUM), 63-3386(RNUM), 63-3387(RNUM), 63-3388(RNUM), 63-3389(DIL), 63-3390(RNUM), 63-3391(RNUM), 63-3392(RNUM), 63-3393(RNUM), 63-3394(RNUM), 63-3395(DIL), 63-3396(RNUM), 63-3397(RNUM), 63-3398(RNUM), 63-3399(RNUM), 63-3400(RNUM), 63-3401(RNUM), 63-3402(RNUM), 63-3403(RNUM), 63-3404(RNUM), 63-3405(RNUM), 63-3406(RNUM), 63-3407(RNUM), 63-3408(RNUM), 63-3409(RNUM), 63-3410(RNUM), 63-3494(RNUM), 63-3495(RNUM), 63-3496(RNUM), 63-3497(RNUM), 63-3498(RNUM), 63-3499(RNUM), 63-3500(RNUM), 63-3501(RNUM), 63-3502(RNUM), 63-3503(RNUM), 63-3504(RNUM), 63-3505(RNUM), 63-3506(RNUM), 63-3507(RNUM), 63-3508(RNUM), 63-3509(RNUM), 63-3510(RNUM), 63-3511(RNUM), 63-3512(RNUM), 63-3513(RNUM), 63-3514(RNUM), 63-3515(RNUM), 63-3516(RNUM), 63-3517(RNUM), 63-3518(RNUM), 63-3519(RNUM), 63-3520(RNUM), 63-3521(RNUM), 63-3522(RNUM), 63-3523(RNUM), 63-3524(RNUM), 63-3525(RNUM), 63-3526(RNUM), 63-3527(RNUM), 63-3528(RNUM), 63-3529(RNUM), 63-3530(RNUM), 63-3531(RNUM), 63-3532(RNUM), 63-3533(RNUM), 63-3534(RNUM), 63-3535(RNUM), 63-3536(RNUM), 63-3537(RNUM), 63-3538(RNUM), 63-3539(RNUM), 63-3540(RNUM), 94-110(DIL), 94-111(DIL), 94-112(DIL), 94-113(RNUM), 94-114(RNUM), 94-115(RNUM), 94-116(RNUM), 94-117(RNUM), 94-118(RNUM), 94-119(RNUM), 94-120(RNUM), 94-121(RNUM), 94-122(RNUM), 94-123(RNUM), 94-124(RNUM), 94-125(RNUM), 94-126(RNUM), 94-127(RNUM), 94-128(RNUM), 94-129(RNUM), 94-130(RNUM), 94-131(RNUM), 94-132(RNUM), 94-133(RNUM), 94-134(RNUM), 94-135(RNUM), 94-218(DIL), 94-834(RNUM), 94-835(RNUM), 94-836(RNUM), 94-1130(RNUM), 94-1131(RNUM), 94-1132(RNUM), 94-1386(RNUM), 94-1387(RNUM), 94-1388(RNUM), 94-1389(RNUM), 94-1390(RNUM), 94-1391(WUC), 94-1392(WUC), 94-1393(WUC), 94-1394(RNUM), 94-1395(RNUM), 94-1396(RNUM), 94-1397(RNUM), 94-1398(RNUM), 94-1399(RNUM), 94-1400(WUC), 94-1401(RNUM), 94-1402(RNUM), 94-1403(WUC), 94-1404(WUC), 94-1405(WUC), 94-1406(WUC), 94-1407(WUC), 94-1408(WUC), 94-1409(WUC), 94-1410(RNUM), 94-1411(RNUM), 94-1412(RNUM), 94-1413(RNUM), 94-1414(WUC), 94-1415(WUC), 94-1593(RNUM), 94-1594(RNUM),

Stock Water-Beneficial Use Amount: Unevaluated — Group Total: 81 — Prd of Use: 05/01-10/31
Comments: Quitchumpah Allotment

Place of Use Stock

	North West Quarter				North East Quarter				South West Quarter				South East Quarter			
	NW	NE	SW	SE	NW	NE	SW	SE	NW	NE	SW	SE	NW	NE	SW	SE
Sec 22 T 21S R 4E SLBM		X														

Use Totals - for 3 groups

Use Type	Sole Supply Total	Group Total
Stock Water:	Unevaluated ELUs	18551.2 ELUs
Other:	Unevaluated acft	-

Other Comments

This water right was renumbered to and consolidated with water right 63-2297, which is a Sub-Basin Claim.

APPENDIX 7-1

Water Rights Data

PART 4 of 6

Services Agencies

Search Utah.gov

Water Right Details

Open Classic View

Water Right: 63-3371 Display/Refresh

Run Date: 6/18/2020 7:29:11 AM

Select Related Information

WARNING: Water Rights makes NO claims as to the accuracy of this data

Water Right: 63-3371 Application/Claim Number: D4830 Certificate Number:

Home Display
Scanned Documents
Print

View Map

Owners

Name: USA Forest Service
Address: 324 25th Street
Ogden UT 84401

Interest: 100%

Remarks:

General

Type of Right: Diligence Claim Source of Info.: Diligence Claim **Status:** Renumbered

Quantity of Water: 0.015 CFS

Source: Skumpah Creek Spring #8
County: Sevier
Common Description:

Proposed Determin. Book: 63- Map: Publication Date:

Land Owned by Applicant: Yes County Tax Id#:

Dates

View More

Filing:
Filed: 11/17/1986
Priority: / /1873 Decree/Class:

Advertising:
Protest End Date: Protested: Not Protested Hearing Held:

Approval:
State Engineer Action: Action Date:

Certification:
Proof Due Date:
Certificate Date: Lapsed, Etc. Date: Lapsed Letter Date:

Points of Diversion

View Map

Stream Alteration Required:

Points of Diversion - Point to Point

(1) Stream directly on point at S 660 feet E 660 feet from N4 corner, Sec 22 T 21S R 4E SLBM
Comment: Administratively updated by State Engineer.
Source: Skumpah Creek Spring #8

Water Uses

View Map View Use Data

Water Use Group Number: 425543

Water Rights Appurtenant to the following use(s): 63-2297(UNAP), 63-2434(RNUM), 63-2559(RNUM), 63-2560(RNUM), 63-2565(RNUM), 63-2566(RNUM), 63-2567(RNUM), 63-2568(RNUM), 63-2571(RNUM), 63-2668(RNUM), 63-2670(RNUM), 63-2672(RNUM), 63-2673(RNUM), 63-2674(RNUM), 63-2681(RNUM), 63-2682(RNUM), 63-2683(RNUM), 63-2684(RNUM), 63-2685(RNUM), 63-2686(RNUM), 63-2687(RNUM), 63-2688(RNUM), 63-2689(RNUM), 63-2690(RNUM), 63-2698(RNUM), 63-2699(RNUM), 63-2700(RNUM), 63-2703(RNUM), 63-2704(RNUM), 63-2705(RNUM), 63-2706(RNUM), 63-2707(RNUM), 63-2708(RNUM), 63-2709(RNUM), 63-2710(RNUM), 63-2711(RNUM), 63-2712(RNUM), 63-2713(RNUM), 63-2714(RNUM), 63-2715(RNUM), 63-2716(RNUM), 63-2717(RNUM), 63-2718(RNUM), 63-2719(RNUM), 63-2720(RNUM), 63-2721(RNUM), 63-2722(RNUM), 63-2723(RNUM), 63-2724(RNUM), 63-2725(RNUM), 63-2726(RNUM), 63-2727(RNUM), 63-2728(RNUM), 63-2729(RNUM), 63-2731(RNUM), 63-2732(RNUM), 63-2733(RNUM), 63-2734(RNUM), 63-2735(RNUM), 63-2736(RNUM), 63-2737(RNUM), 63-2738(RNUM), 63-2739(RNUM), 63-2740(RNUM), 63-2741(RNUM), 63-2742(RNUM), 63-2743(RNUM), 63-2747(RNUM), 63-2748(RNUM), 63-2749(RNUM), 63-2750(RNUM), 63-2751(RNUM), 63-2752(RNUM), 63-2753(RNUM), 63-2754(RNUM), 63-2755(RNUM), 63-2756(RNUM), 63-2757(RNUM), 63-2758(RNUM), 63-2759(RNUM), 63-2760(RNUM), 63-2761(RNUM), 63-2762(RNUM), 63-2763(RNUM), 63-2764(RNUM), 63-2765(RNUM), 63-2766(RNUM), 63-2767(RNUM), 63-2768(DIL), 63-2769(RNUM), 63-2770(RNUM), 63-2772(RNUM), 63-2773(RNUM), 63-2774(RNUM), 63-2775(RNUM), 63-2776(RNUM), 63-2777(RNUM), 63-2778(RNUM), 63-2779(RNUM), 63-2780(RNUM), 63-2781(RNUM), 63-2782(RNUM), 63-2783(RNUM), 63-2848(RNUM), 63-2849(RNUM), 63-2850(RNUM), 63-2851(RNUM), 63-2852(RNUM), 63-2857(RNUM), 63-2858(RNUM), 63-2859(RNUM), 63-2860(RNUM), 63-2861(RNUM), 63-2862(RNUM), 63-2863(RNUM), 63-2864(RNUM), 63-2865(RNUM), 63-2866(RNUM), 63-2867(RNUM), 63-2868(RNUM), 63-2869(RNUM), 63-2870(RNUM), 63-2871(RNUM), 63-2872(RNUM), 63-2873(RNUM), 63-2874(RNUM), 63-2875(RNUM), 63-2876(RNUM), 63-2877(RNUM), 63-2878(RNUM), 63-2879(RNUM), 63-2880(RNUM), 63-2881(RNUM), 63-2882(RNUM), 63-2883(RNUM), 63-2884(RNUM), 63-2885(RNUM), 63-2886(RNUM), 63-2887(RNUM), 63-2888(RNUM), 63-2889(RNUM), 63-2890(RNUM), 63-3361(RNUM), 63-3362(RNUM), 63-3363(RNUM), 63-3364(RNUM), 63-3365(RNUM), 63-3366(RNUM), 63-3367(RNUM), 63-3368(RNUM), 63-3369(RNUM), 63-3370(RNUM), 63-3371(RNUM), 63-3372(RNUM), 63-3373(RNUM), 63-3374(RNUM), 63-3375(RNUM), 63-3376(RNUM), 63-3377(RNUM), 63-3378(RNUM), 63-3379(RNUM), 63-3380(RNUM), 63-3381(RNUM), 63-3382(RNUM), 63-3383(RNUM), 63-3384(RNUM), 63-3385(RNUM), 63-3386(RNUM), 63-3387(RNUM), 63-3388(RNUM),

63-3390(RNUM), 63-3391(RNUM), 63-3392(RNUM), 63-3393(RNUM), 63-3394(RNUM), 63-3395(DIL), 63-3396(RNUM), 63-3397(RNUM), 63-3398(RNUM), 63-3399(RNUM), 63-3400(RNUM), 63-3401(RNUM), 63-3402(RNUM), 63-3403(RNUM), 63-3404(RNUM), 63-3405 (RNUM), 63-3406(RNUM), 63-3407(RNUM), 63-3408(RNUM), 63-3409(RNUM), 63-3410(RNUM), 63-3415(RNUM), 63-3416(RNUM), 63-3417(RNUM), 63-3418(RNUM), 63-3419(RNUM), 63-3420(RNUM), 63-3421(RNUM), 63-3422(RNUM), 63-3423(RNUM), 63-3424 (RNUM), 63-3425(RNUM), 63-3426(RNUM), 63-3427(RNUM), 63-3428(RNUM), 63-3429(RNUM), 63-3430(RNUM), 63-3431(RNUM), 63-3432(RNUM), 63-3433(RNUM), 63-3434(RNUM), 63-3435(RNUM), 63-3436(RNUM), 63-3437(RNUM), 63-3438(RNUM), 63-3439 (RNUM), 63-3440(RNUM), 63-3441(RNUM), 63-3442(RNUM), 63-3443(RNUM), 63-3444(RNUM), 63-3445(RNUM), 63-3446(RNUM), 63-3447(RNUM), 63-3448(RNUM), 63-3449(RNUM), 63-3450(RNUM), 63-3451(RNUM), 63-3452(RNUM), 63-3453(RNUM), 63-3454 (RNUM), 63-3455(RNUM), 63-3456(RNUM), 63-3457(RNUM), 63-3458(RNUM), 63-3459(RNUM), 63-3460(RNUM), 63-3461(RNUM), 63-3462(RNUM), 63-3463(RNUM), 63-3464(RNUM), 63-3465(RNUM), 63-3466(RNUM), 63-3467(RNUM), 63-3468(RNUM), 63-3469 (RNUM), 63-3470(RNUM), 63-3471(RNUM), 63-3472(RNUM), 63-3473(RNUM), 63-3474(RNUM), 63-3475(RNUM), 63-3476(RNUM), 63-3477(RNUM), 63-3478(RNUM), 63-3479(RNUM), 63-3480(RNUM), 63-3481(RNUM), 63-3482(RNUM), 63-3483(RNUM), 63-3484 (RNUM), 63-3485(RNUM), 63-3486(DIL), 63-3487(RNUM), 63-3488(RNUM), 63-3489(RNUM), 63-3490(RNUM), 63-3491(RNUM), 63-3492(RNUM), 63-3493(RNUM), 63-3494(RNUM), 63-3495(RNUM), 63-3496(RNUM), 63-3497(RNUM), 63-3498(RNUM), 63-3499 (RNUM), 63-3500(RNUM), 63-3501(RNUM), 63-3502(RNUM), 63-3503(RNUM), 63-3504(RNUM), 63-3505(RNUM), 63-3506(RNUM), 63-3507(RNUM), 63-3508(RNUM), 63-3509(RNUM), 63-3510(RNUM), 63-3511(RNUM), 63-3512(RNUM), 63-3513(RNUM), 63-3514 (RNUM), 63-3515(RNUM), 63-3516(RNUM), 63-3517(RNUM), 63-3518(RNUM), 63-3519(RNUM), 63-3520(RNUM), 63-3521(RNUM), 63-3522(RNUM), 63-3523(RNUM), 63-3524(RNUM), 63-3525(RNUM), 63-3526(RNUM), 63-3527(RNUM), 63-3528(RNUM), 63-3529 (RNUM), 63-3530(RNUM), 63-3531(RNUM), 63-3532(RNUM), 63-3533(RNUM), 63-3534(RNUM), 63-3535(RNUM), 63-3536(RNUM), 63-3537(RNUM), 63-3538(RNUM), 63-3539(RNUM), 63-3540(RNUM), 63-3541(RNUM), 63-3542(RNUM), 63-3543(RNUM), 63-3544 (RNUM), 63-3545(RNUM), 63-3546(RNUM), 63-3547(RNUM), 63-3548(RNUM), 63-3549(RNUM), 63-3550(RNUM), 63-3551(RNUM), 63-3552(RNUM), 63-3553(RNUM), 63-3554(RNUM), 63-3555(RNUM), 63-3556(RNUM), 63-3557(RNUM), 63-3558(RNUM), 63-3559 (RNUM), 63-3560(RNUM), 63-3561(RNUM), 63-3562(RNUM), 63-3563(RNUM), 63-3564(RNUM), 63-3565(RNUM), 63-3566(RNUM), 63-3567(RNUM), 63-3568(RNUM), 63-3569(RNUM), 63-3570(RNUM), 63-3571(RNUM), 63-3572(RNUM), 63-3573(DIL), 63-3574(RNUM), 63-3575(RNUM), 63-3576(RNUM), 63-3577(RNUM), 63-3578(RNUM), 63-3579(RNUM), 63-3580(RNUM), 63-3581(RNUM), 63-3582 (RNUM), 63-3583(RNUM), 63-3584(RNUM), 63-3585(RNUM), 63-3586(RNUM), 63-3587(RNUM), 63-3588(RNUM), 63-3589(RNUM), 63-3590(RNUM), 63-3591(RNUM), 63-3592(RNUM), 63-3593(RNUM), 63-3594(RNUM), 63-3595(RNUM), 63-3596(RNUM), 63-3597 (RNUM), 63-3598(RNUM), 63-3599(RNUM), 63-3600(RNUM), 63-3601(RNUM), 63-3602(RNUM), 63-3603(RNUM), 63-3604(RNUM), 63-3605(RNUM), 63-3606(RNUM), 63-3607(RNUM), 63-3608(RNUM), 63-3609(RNUM), 63-3610(RNUM), 63-3611(RNUM), 63-3612 (RNUM), 63-3613(RNUM), 63-3614(RNUM), 63-3615(RNUM), 63-3616(RNUM), 63-3617(RNUM), 63-3618(RNUM), 63-3619(RNUM), 63-3620(RNUM), 63-3621(RNUM), 63-3622(RNUM), 63-3623(RNUM), 63-3624(RNUM), 63-3625(RNUM), 63-3626(RNUM), 63-3627 (RNUM), 63-3628(RNUM), 63-3629(RNUM), 63-3630(RNUM), 63-3631(RNUM), 63-3632(RNUM), 63-3633(RNUM), 63-3634(RNUM), 63-3635(RNUM), 63-3636(RNUM), 63-3637(RNUM), 63-3638(RNUM), 63-3639(RNUM), 63-3640(RNUM), 63-3641(RNUM), 63-3642 (RNUM), 63-3643(RNUM), 63-3644(RNUM), 63-3645(RNUM), 63-3646(RNUM), 63-3647(RNUM), 63-3648(RNUM), 63-3649(RNUM), 63-3650(RNUM), 63-3651(RNUM), 63-3652(RNUM), 63-3653(RNUM), 63-3654(RNUM), 63-3655(RNUM), 63-3656(RNUM), 63-3657 (RNUM), 63-3658(RNUM), 63-3659(RNUM), 63-3660(DIL), 63-3661(RNUM), 63-3662(RNUM), 63-3663(RNUM), 63-3664(RNUM), 63-3665(RNUM), 63-3666(RNUM), 63-3667(RNUM), 63-3668(RNUM), 63-3669(RNUM), 63-3670(RNUM), 63-3671(RNUM), 63-3672 (RNUM), 63-3673(RNUM), 63-3674(RNUM), 63-3675(RNUM), 63-3676(RNUM), 63-3677(RNUM), 63-3678(RNUM), 63-3679(RNUM), 63-3680(RNUM), 63-3681(RNUM), 63-3682(RNUM), 63-3683(RNUM), 63-3684(RNUM), 63-3685(RNUM), 63-3686(RNUM), 63-3687 (RNUM), 63-3688(RNUM), 63-3689(RNUM), 63-3690(RNUM), 63-3691(RNUM), 63-3692(RNUM), 63-3693(RNUM), 63-3694(RNUM), 63-3695(RNUM), 63-3696(RNUM), 63-3697(RNUM), 63-3698(RNUM), 63-3699(RNUM), 63-3700(RNUM), 63-3701(RNUM), 63-3702 (RNUM), 63-3703(RNUM), 63-3704(RNUM), 63-3705(RNUM), 63-3706(RNUM), 63-3707(RNUM), 63-3708(RNUM), 63-3709(RNUM), 63-3710(RNUM), 63-3711(RNUM), 63-3712(RNUM), 63-3713(RNUM), 63-3714(RNUM), 63-3715(RNUM), 63-3716(RNUM), 63-3717 (RNUM), 63-3718(RNUM), 63-3719(RNUM), 63-3720(RNUM), 63-3722(RNUM), 63-3723(RNUM), 63-3724(RNUM), 63-3725(RNUM), 63-3726(RNUM), 63-3727(RNUM), 63-3728(RNUM), 63-3729(RNUM), 63-3730(RNUM), 63-3731(RNUM), 63-3732(RNUM), 63-3733 (RNUM), 63-3734(RNUM), 63-3735(RNUM), 63-3736(RNUM), 63-3737(RNUM), 63-3738(RNUM), 63-3739(RNUM), 63-3740(RNUM), 63-3741(RNUM), 63-3742(RNUM), 63-3743(RNUM), 63-3744(RNUM), 63-3745(RNUM), 63-3746(RNUM), 63-3747(RNUM), 63-3748(DIL), 63-3749(RNUM), 63-3750(RNUM), 63-3751(RNUM), 63-3752(RNUM), 63-3753(RNUM), 63-3754(RNUM), 63-3755(RNUM), 63-3758 (RNUM), 63-3759(RNUM), 63-3760(RNUM), 63-3761(RNUM), 63-3762(RNUM), 63-3763(RNUM), 63-3764(RNUM), 63-3765(RNUM), 63-3766(RNUM), 63-3767(RNUM), 63-3768(RNUM), 63-3769(RNUM), 63-3770(RNUM), 63-3771(RNUM), 63-3772(RNUM), 63-3773 (RNUM), 63-3774(RNUM), 63-3775(RNUM), 63-3776(RNUM), 63-3777(RNUM), 63-3778(RNUM), 63-3779(RNUM), 63-3780(RNUM), 63-3781(RNUM), 63-3782(RNUM), 63-3783(RNUM), 63-3784(RNUM), 63-3785(RNUM), 63-3786(RNUM), 63-3787(RNUM), 63-3788 (RNUM), 63-3789(RNUM), 63-3790(RNUM), 63-3791(RNUM), 63-3792(RNUM), 63-3793(RNUM), 63-3794(RNUM), 63-3795(RNUM), 63-3796(RNUM), 63-3797(RNUM), 63-3798(RNUM), 63-3799(RNUM), 63-3800(RNUM), 63-3801(RNUM), 63-3802(RNUM), 63-3803 (RNUM), 63-3804(RNUM), 63-3805(RNUM), 63-3806(RNUM), 63-3807(RNUM), 63-3808(RNUM), 63-3809(RNUM), 63-3810(RNUM), 63-3811(RNUM), 63-3812(RNUM), 63-3813(RNUM), 63-3834(RNUM), 63-3889(RNUM), 63-3895(RNUM).

Stock Water-Beneficial Use Amount: 0 ELUs Group Total: 17651.2 Prd of Use: 05/01-10/31

Comments: Browns Hole, Lost Creek, Meadow Gulch, Quitchumpah, Salina Creek, Water Hollow, Willow Creek Niotche Creek, Beaver Dams, Flat Top, Moroni Peak, North Post Mountain, South Water Hollow, Daniels and UM allotments.

Wildlife: Water is also used for wildlife purposes year round. Prd of Use: 01/01-12/31

Acre Feet Contributed by this Right for this Use: 0

Comments: The place of use is within the boundary of sub-basin 63 (F2)

Water Use Group Number: 425880

Water Rights Appurtenant to the following use(s): 63-2685(RNUM), 63-2710(RNUM), 63-2711(RNUM), 63-2725(RNUM), 63-2726(RNUM), 63-2742(RNUM), 63-2743(RNUM), 63-2772(RNUM), 63-2773(RNUM), 63-3361(RNUM), 63-3362(RNUM), 63-3363(RNUM), 63-3364 (RNUM), 63-3365(RNUM), 63-3366(RNUM), 63-3367(RNUM), 63-3368(RNUM), 63-3369(RNUM), 63-3370(RNUM), 63-3371(RNUM), 63-3372(RNUM), 63-3373(RNUM), 63-3374(RNUM), 63-3375(RNUM), 63-3376(RNUM), 63-3377(RNUM), 63-3378(RNUM), 63-3379 (RNUM), 63-3380(RNUM), 63-3381(RNUM), 63-3382(RNUM), 63-3383(RNUM), 63-3384(RNUM), 63-3385(RNUM), 63-3386(RNUM), 63-3387(RNUM), 63-3388(RNUM), 63-3389(DIL), 63-3390(RNUM), 63-3391(RNUM), 63-3392(RNUM), 63-3393(RNUM), 63-3394(RNUM), 63-3395(DIL), 63-3396(RNUM), 63-3397(RNUM), 63-3398(RNUM), 63-3399(RNUM), 63-3400(RNUM), 63-3401(RNUM), 63-3402(RNUM), 63-3403(RNUM), 63-3404(RNUM), 63-3405(RNUM), 63-3406(RNUM), 63-3407(RNUM), 63-3408(RNUM), 63-3409(RNUM), 63-3410 (RNUM), 63-3494(RNUM), 63-3495(RNUM), 63-3496(RNUM), 63-3497(RNUM), 63-3498(RNUM), 63-3499(RNUM), 63-3500(RNUM), 63-3501(RNUM), 63-3502(RNUM), 63-3503(RNUM), 63-3504(RNUM), 63-3505(RNUM), 63-3506(RNUM), 63-3507(RNUM), 63-3508 (RNUM), 63-3509(RNUM), 63-3510(RNUM), 63-3511(RNUM), 63-3512(RNUM), 63-3513(RNUM), 63-3514(RNUM), 63-3515(RNUM), 63-3516(RNUM), 63-3517(RNUM), 63-3518(RNUM), 63-3519(RNUM), 63-3520(RNUM), 63-3521(RNUM), 63-3522(RNUM), 63-3523 (RNUM), 63-3524(RNUM), 63-3525(RNUM), 63-3526(RNUM), 63-3527(RNUM), 63-3528(RNUM), 63-3529(RNUM), 63-3530(RNUM), 63-3531(RNUM), 63-3532(RNUM), 63-3533(RNUM), 63-3534(RNUM), 63-3535(RNUM), 63-3536(RNUM), 63-3537(RNUM), 63-3538 (RNUM), 63-3539(RNUM), 63-3540(RNUM), 94-110(DIL), 94-111(DIL), 94-112(DIL), 94-113(RNUM), 94-114(RNUM), 94-115(RNUM), 94-116(RNUM), 94-117(RNUM), 94-118(RNUM), 94-119(RNUM), 94-120(RNUM), 94-121(RNUM), 94-122(RNUM), 94-123(RNUM), 94-124(RNUM), 94-125(RNUM), 94-126(RNUM), 94-127(RNUM), 94-128(RNUM), 94-129(RNUM), 94-130(RNUM), 94-131(RNUM), 94-132(RNUM), 94-133(RNUM), 94-134(RNUM), 94-135(RNUM), 94-218(DIL), 94-834(RNUM), 94-835(RNUM), 94-836(RNUM), 94-1130 (RNUM), 94-1131(RNUM), 94-1132(RNUM), 94-1386(RNUM), 94-1387(RNUM), 94-1388(RNUM), 94-1389(RNUM), 94-1390(RNUM), 94-1391(WUC), 94-1392(WUC), 94-1393(WUC), 94-1394(RNUM), 94-1395(RNUM), 94-1396(RNUM), 94-1397(RNUM), 94-1398(RNUM), 94-1399(RNUM), 94-1400(WUC), 94-1401(RNUM), 94-1402(RNUM), 94-1403(WUC), 94-1404(WUC), 94-1405(WUC), 94-1406(WUC), 94-1407(WUC), 94-1408(WUC), 94-1409(WUC), 94-1410(RNUM), 94-1411(RNUM), 94-1412(RNUM), 94-1413(RNUM), 94-1414(WUC), 94-1415(WUC), 94-1593(RNUM), 94-1594(RNUM).

Stock Water-Beneficial Use Amount: Unevaluated — Group Total: 819 — Prd of Use: 05/01-10/31
Comments: Quitchumpah Allotment

Wildlife: 1270 deer & 115 elk — Prd of Use: 01/01-12/31
Acre Feet Contributed by this Right for this Use: Unevaluated
Comments: Quitchumpah Allotment

Water Use Group Number: 617789

Water Rights Appurtenant to the following use(s): 63-3361(RNUM), 63-3362(RNUM), 63-3363(RNUM), 63-3364(RNUM), 63-3365(RNUM), 63-3366(RNUM), 63-3367(RNUM), 63-3368(RNUM), 63-3369(RNUM), 63-3370(RNUM), 63-3371(RNUM), 63-3372(RNUM), 63-3373 (RNUM), 63-3374(RNUM), 63-3375(RNUM), 63-3376(RNUM), 63-3377(RNUM), 63-3378(RNUM), 63-3379(RNUM), 63-3380(RNUM), 63-3381(RNUM), 63-3382(RNUM), 63-3383(RNUM), 63-3384(RNUM), 63-3385(RNUM), 63-3386(RNUM), 63-3387(RNUM), 63-3388 (RNUM), 63-3389(DIL), 63-3390(RNUM), 63-3391(RNUM), 63-3392(RNUM), 63-3393(RNUM), 63-3394(RNUM), 63-3395(DIL), 63-3396 (RNUM), 63-3397(RNUM), 63-3398(RNUM), 63-3399(RNUM), 63-3400(RNUM), 63-3401(RNUM), 63-3402(RNUM), 63-3403(RNUM), 63-3404(RNUM), 63-3405(RNUM), 63-3406(RNUM), 63-3407(RNUM), 63-3408(RNUM), 63-3409(RNUM), 63-3410(RNUM), 63-3494 (RNUM), 63-3495(RNUM), 63-3496(RNUM), 63-3497(RNUM), 63-3498(RNUM), 63-3499(RNUM), 63-3500(RNUM), 63-3501(RNUM), 63-3502(RNUM), 63-3503(RNUM), 63-3504(RNUM), 63-3505(RNUM), 63-3506(RNUM), 63-3507(RNUM), 63-3508(RNUM), 63-3509 (RNUM), 63-3510(RNUM), 63-3511(RNUM), 63-3512(RNUM), 63-3513(RNUM), 63-3514(RNUM), 63-3515(RNUM), 63-3516(RNUM), 63-3517(RNUM), 63-3518(RNUM), 63-3519(RNUM), 63-3520(RNUM), 63-3521(RNUM), 63-3522(RNUM), 63-3523(RNUM), 63-3524 (RNUM), 63-3525(RNUM), 63-3526(RNUM), 63-3527(RNUM), 63-3528(RNUM), 63-3529(RNUM), 63-3530(RNUM), 63-3531(RNUM), 63-3532(RNUM), 63-3533(RNUM), 63-3534(RNUM), 63-3535(RNUM), 63-3536(RNUM), 63-3537(RNUM), 63-3538(RNUM), 63-3539 (RNUM), 63-3540(RNUM), 94-110(DIL), 94-111(DIL), 94-112(DIL), 94-113(RNUM), 94-114(RNUM), 94-115(RNUM), 94-116(RNUM), 94-117(RNUM), 94-118(RNUM), 94-119(RNUM), 94-120(RNUM), 94-121(RNUM), 94-122(RNUM), 94-123(RNUM), 94-124(RNUM), 94-125(RNUM), 94-126(RNUM), 94-127(RNUM), 94-128(RNUM), 94-129(RNUM), 94-130(RNUM), 94-131(RNUM), 94-132(RNUM), 94-133(RNUM), 94-134(RNUM), 94-135(RNUM), 94-218(DIL), 94-834(RNUM), 94-835(RNUM), 94-836(RNUM), 94-1130(RNUM), 94-1131 (RNUM), 94-1132(RNUM), 94-1386(RNUM), 94-1387(RNUM), 94-1388(RNUM), 94-1389(RNUM), 94-1390(RNUM), 94-1391(WUC), 94-1392(WUC), 94-1393(WUC), 94-1394(RNUM), 94-1395(RNUM), 94-1396(RNUM), 94-1397(RNUM), 94-1398(RNUM), 94-1399(RNUM), 94-1400(WUC), 94-1401(RNUM), 94-1402(RNUM), 94-1403(WUC), 94-1404(WUC), 94-1405(WUC), 94-1406(WUC), 94-1407(WUC), 94-1408(WUC), 94-1409(WUC), 94-1410(RNUM), 94-1411(RNUM), 94-1412(RNUM), 94-1413(RNUM), 94-1414(WUC), 94-1415(WUC), 94-1593(RNUM), 94-1594(RNUM),

Stock Water-Beneficial Use Amount: Unevaluated — Group Total: 81 — Prd of Use: 05/01-10/31
Comments: Quitchumpah Allotment

Place of Use Stock

	North West Quarter				North East Quarter				South West Quarter				South East Quarter			
	NW	NE	SW	SE	NW	NE	SW	SE	NW	NE	SW	SE	NW	NE	SW	SE
Sec 22 T 21S R 4E SLBM					X											

Use Totals - for 3 groups

Use Type	Sole Supply Total	Group Total
Stock Water:	Unevaluated ELUs	18551.2 ELUs
Other:	Unevaluated acft	-

Other Comments

This water right was renumbered to and consolidated with water right 63-2297, which is a Sub-Basin Claim.

Services Agencies

Search Utah gov

Water Right Details

Open Classic View

Water Right: 63-3396 Display/Refresh

Run Date: 6/18/2020 7:29:36 AM

Select Related Information

WARNING: Water Rights makes NO claims as to the accuracy of this data

Water Right: 63-3396 Application/Claim Number: D4855 Certificate Number:

Home Display
Scanned Documents
Print

View Map

Owners

Name: USA Forest Service
Address: 324 25th Street
Ogden UT 84401

Interest: 100%

Remarks:

General

Type of Right: Diligence Claim Source of Info.: Diligence Claim **Status:** Renumbered

Quantity of Water: 0.015 CFS

Source: West Fork Skumpah Creek
County: Sevier
Common Description:

Proposed Determin. Book: 63- Map: Publication Date:

Land Owned by Applicant: Yes County Tax Id#:

Dates

View More

Filing:
Filed: 11/17/1986
Priority: / /1873 Decree/Class:

Advertising:
Protest End Date: Protested: Not Protested Hearing Held:

Approval:
State Engineer Action: Action Date:

Certification:
Proof Due Date:
Certificate Date: Lapsed, Etc. Date: Lapsed Letter Date:

Points of Diversion View Map

Stream Alteration Required:

Points of Diversion - Point to Point

(1) Stream from a point at S 660 feet W 660 feet from N4 corner, Sec 16 T 21S R 4E SLBM
to a point at S 660 feet E 1980 feet from W4 corner, Sec 22 T 21S R 4E SLBM
Comment: Administratively updated by State Engineer.
Source: West Fork Skumpah Creek

Water Uses View Map View Use Data

Water Use Group Number: 425543

Water Rights Appurtenant to the following use(s): 63-2297(UNAP), 63-2434(RNUM), 63-2559(RNUM), 63-2560(RNUM), 63-2565(RNUM), 63-2566(RNUM), 63-2567(RNUM), 63-2568(RNUM), 63-2571(RNUM), 63-2668(RNUM), 63-2670(RNUM), 63-2672(RNUM), 63-2673(RNUM), 63-2674(RNUM), 63-2681(RNUM), 63-2682(RNUM), 63-2683(RNUM), 63-2684(RNUM), 63-2685(RNUM), 63-2686(RNUM), 63-2687(RNUM), 63-2688(RNUM), 63-2689(RNUM), 63-2690(RNUM), 63-2698(RNUM), 63-2699(RNUM), 63-2700(RNUM), 63-2703(RNUM), 63-2704(RNUM), 63-2705(RNUM), 63-2706(RNUM), 63-2707(RNUM), 63-2708(RNUM), 63-2709(RNUM), 63-2710(RNUM), 63-2711(RNUM), 63-2712(RNUM), 63-2713(RNUM), 63-2714(RNUM), 63-2715(RNUM), 63-2716(RNUM), 63-2717(RNUM), 63-2718(RNUM), 63-2719(RNUM), 63-2720(RNUM), 63-2721(RNUM), 63-2722(RNUM), 63-2723(RNUM), 63-2724(RNUM), 63-2725(RNUM), 63-2726(RNUM), 63-2727(RNUM), 63-2728(RNUM), 63-2729(RNUM), 63-2731(RNUM), 63-2732(RNUM), 63-2733(RNUM), 63-2734(RNUM), 63-2735(RNUM), 63-2736(RNUM), 63-2737(RNUM), 63-2738(RNUM), 63-2739(RNUM), 63-2740(RNUM), 63-2741(RNUM), 63-2742(RNUM), 63-2743(RNUM), 63-2747(RNUM), 63-2748(RNUM), 63-2749(RNUM), 63-2750(RNUM), 63-2751(RNUM), 63-2752(RNUM), 63-2753(RNUM), 63-2754(RNUM), 63-2755(RNUM), 63-2756(RNUM), 63-2757(RNUM), 63-2758(RNUM), 63-2759(RNUM), 63-2760(RNUM), 63-2761(RNUM), 63-2762(RNUM), 63-2763(RNUM), 63-2764(RNUM), 63-2765(RNUM), 63-2766(RNUM), 63-2767(RNUM), 63-2768(DIL), 63-2769(RNUM), 63-2770(RNUM), 63-2772(RNUM), 63-2773(RNUM), 63-2774(RNUM), 63-2775(RNUM), 63-2776(RNUM), 63-2777(RNUM), 63-2778(RNUM), 63-2779(RNUM), 63-2780(RNUM), 63-2781(RNUM), 63-2782(RNUM), 63-2783(RNUM), 63-2848(RNUM), 63-2849(RNUM), 63-2850(RNUM), 63-2851(RNUM), 63-2852(RNUM), 63-2857(RNUM), 63-2858(RNUM), 63-2859(RNUM), 63-2860(RNUM), 63-2861(RNUM), 63-2862(RNUM), 63-2863(RNUM), 63-2864(RNUM), 63-2865(RNUM), 63-2866(RNUM), 63-2867(RNUM), 63-2868(RNUM), 63-2869(RNUM), 63-2870(RNUM), 63-2871(RNUM), 63-2872(RNUM), 63-2873(RNUM), 63-2874(RNUM), 63-2875(RNUM), 63-2876(RNUM), 63-2877(RNUM), 63-2878(RNUM), 63-2879(RNUM), 63-2880(RNUM), 63-2881(RNUM), 63-2882(RNUM), 63-2883(RNUM), 63-2884(RNUM), 63-2885(RNUM), 63-2886(RNUM), 63-2887(RNUM), 63-2888(RNUM), 63-2889(RNUM), 63-2890(RNUM), 63-3361(RNUM), 63-3362(RNUM), 63-3363(RNUM), 63-3364(RNUM), 63-3365(RNUM), 63-3366(RNUM), 63-3367(RNUM), 63-3368(RNUM), 63-3369(RNUM), 63-3370(RNUM), 63-3371(RNUM), 63-3372(RNUM), 63-3373(RNUM), 63-3374(RNUM), 63-3375(RNUM), 63-3376(RNUM), 63-3377(RNUM), 63-3378(RNUM), 63-3379(RNUM), 63-3380(RNUM), 63-3381

(RNUM), 63-3382(RNUM), 63-3383(RNUM), 63-3384(RNUM), 63-3385(RNUM), 63-3386(RNUM), 63-3387(RNUM), 63-3388(RNUM), 63-3390(RNUM), 63-3391(RNUM), 63-3392(RNUM), 63-3393(RNUM), 63-3394(RNUM), 63-3395(DIL), 63-3396(RNUM), 63-3397(RNUM), 63-3398(RNUM), 63-3399(RNUM), 63-3400(RNUM), 63-3401(RNUM), 63-3402(RNUM), 63-3403(RNUM), 63-3404(RNUM), 63-3405 (RNUM), 63-3406(RNUM), 63-3407(RNUM), 63-3408(RNUM), 63-3409(RNUM), 63-3410(RNUM), 63-3415(RNUM), 63-3416(RNUM), 63-3417(RNUM), 63-3418(RNUM), 63-3419(RNUM), 63-3420(RNUM), 63-3421(RNUM), 63-3422(RNUM), 63-3423(RNUM), 63-3424 (RNUM), 63-3425(RNUM), 63-3426(RNUM), 63-3427(RNUM), 63-3428(RNUM), 63-3429(RNUM), 63-3430(RNUM), 63-3431(RNUM), 63-3432(RNUM), 63-3433(RNUM), 63-3434(RNUM), 63-3435(RNUM), 63-3436(RNUM), 63-3437(RNUM), 63-3438(RNUM), 63-3439 (RNUM), 63-3440(RNUM), 63-3441(RNUM), 63-3442(RNUM), 63-3443(RNUM), 63-3444(RNUM), 63-3445(RNUM), 63-3446(RNUM), 63-3447(RNUM), 63-3448(RNUM), 63-3449(RNUM), 63-3450(RNUM), 63-3451(RNUM), 63-3452(RNUM), 63-3453(RNUM), 63-3454 (RNUM), 63-3455(RNUM), 63-3456(RNUM), 63-3457(RNUM), 63-3458(RNUM), 63-3459(RNUM), 63-3460(RNUM), 63-3461(RNUM), 63-3462(RNUM), 63-3463(RNUM), 63-3464(RNUM), 63-3465(RNUM), 63-3466(RNUM), 63-3467(RNUM), 63-3468(RNUM), 63-3469 (RNUM), 63-3470(RNUM), 63-3471(RNUM), 63-3472(RNUM), 63-3473(RNUM), 63-3474(RNUM), 63-3475(RNUM), 63-3476(RNUM), 63-3477(RNUM), 63-3478(RNUM), 63-3479(RNUM), 63-3480(RNUM), 63-3481(RNUM), 63-3482(RNUM), 63-3483(RNUM), 63-3484 (RNUM), 63-3485(RNUM), 63-3486(DIL), 63-3487(RNUM), 63-3488(RNUM), 63-3489(RNUM), 63-3490(RNUM), 63-3491(RNUM), 63-3492(RNUM), 63-3493(RNUM), 63-3494(RNUM), 63-3495(RNUM), 63-3496(RNUM), 63-3497(RNUM), 63-3498(RNUM), 63-3499 (RNUM), 63-3500(RNUM), 63-3501(RNUM), 63-3502(RNUM), 63-3503(RNUM), 63-3504(RNUM), 63-3505(RNUM), 63-3506(RNUM), 63-3507(RNUM), 63-3508(RNUM), 63-3509(RNUM), 63-3510(RNUM), 63-3511(RNUM), 63-3512(RNUM), 63-3513(RNUM), 63-3514 (RNUM), 63-3515(RNUM), 63-3516(RNUM), 63-3517(RNUM), 63-3518(RNUM), 63-3519(RNUM), 63-3520(RNUM), 63-3521(RNUM), 63-3522(RNUM), 63-3523(RNUM), 63-3524(RNUM), 63-3525(RNUM), 63-3526(RNUM), 63-3527(RNUM), 63-3528(RNUM), 63-3529 (RNUM), 63-3530(RNUM), 63-3531(RNUM), 63-3532(RNUM), 63-3533(RNUM), 63-3534(RNUM), 63-3535(RNUM), 63-3536(RNUM), 63-3537(RNUM), 63-3538(RNUM), 63-3539(RNUM), 63-3540(RNUM), 63-3541(RNUM), 63-3542(RNUM), 63-3543(RNUM), 63-3544 (RNUM), 63-3545(RNUM), 63-3546(RNUM), 63-3547(RNUM), 63-3548(RNUM), 63-3549(RNUM), 63-3550(RNUM), 63-3551(RNUM), 63-3552(RNUM), 63-3553(RNUM), 63-3554(RNUM), 63-3555(RNUM), 63-3556(RNUM), 63-3557(RNUM), 63-3558(RNUM), 63-3559 (RNUM), 63-3560(RNUM), 63-3561(RNUM), 63-3562(RNUM), 63-3563(RNUM), 63-3564(RNUM), 63-3565(RNUM), 63-3566(RNUM), 63-3567(RNUM), 63-3568(RNUM), 63-3569(RNUM), 63-3570(RNUM), 63-3571(RNUM), 63-3572(RNUM), 63-3573(DIL), 63-3574(RNUM), 63-3575(RNUM), 63-3576(RNUM), 63-3577(RNUM), 63-3578(RNUM), 63-3579(RNUM), 63-3580(RNUM), 63-3581(RNUM), 63-3582 (RNUM), 63-3583(RNUM), 63-3584(RNUM), 63-3585(RNUM), 63-3586(RNUM), 63-3587(RNUM), 63-3588(RNUM), 63-3589(RNUM), 63-3590(RNUM), 63-3591(RNUM), 63-3592(RNUM), 63-3593(RNUM), 63-3594(RNUM), 63-3595(RNUM), 63-3596(RNUM), 63-3597 (RNUM), 63-3598(RNUM), 63-3599(RNUM), 63-3600(RNUM), 63-3601(RNUM), 63-3602(RNUM), 63-3603(RNUM), 63-3604(RNUM), 63-3605(RNUM), 63-3606(RNUM), 63-3607(RNUM), 63-3608(RNUM), 63-3609(RNUM), 63-3610(RNUM), 63-3611(RNUM), 63-3612 (RNUM), 63-3613(RNUM), 63-3614(RNUM), 63-3615(RNUM), 63-3616(RNUM), 63-3617(RNUM), 63-3618(RNUM), 63-3619(RNUM), 63-3620(RNUM), 63-3621(RNUM), 63-3622(RNUM), 63-3623(RNUM), 63-3624(RNUM), 63-3625(RNUM), 63-3626(RNUM), 63-3627 (RNUM), 63-3628(RNUM), 63-3629(RNUM), 63-3630(RNUM), 63-3631(RNUM), 63-3632(RNUM), 63-3633(RNUM), 63-3634(RNUM), 63-3635(RNUM), 63-3636(RNUM), 63-3637(RNUM), 63-3638(RNUM), 63-3639(RNUM), 63-3640(RNUM), 63-3641(RNUM), 63-3642 (RNUM), 63-3643(RNUM), 63-3644(RNUM), 63-3645(RNUM), 63-3646(RNUM), 63-3647(RNUM), 63-3648(RNUM), 63-3649(RNUM), 63-3650(RNUM), 63-3651(RNUM), 63-3652(RNUM), 63-3653(RNUM), 63-3654(RNUM), 63-3655(RNUM), 63-3656(RNUM), 63-3657 (RNUM), 63-3658(RNUM), 63-3659(RNUM), 63-3660(DIL), 63-3661(RNUM), 63-3662(RNUM), 63-3663(RNUM), 63-3664(RNUM), 63-3665(RNUM), 63-3666(RNUM), 63-3667(RNUM), 63-3668(RNUM), 63-3669(RNUM), 63-3670(RNUM), 63-3671(RNUM), 63-3672 (RNUM), 63-3673(RNUM), 63-3674(RNUM), 63-3675(RNUM), 63-3676(RNUM), 63-3677(RNUM), 63-3678(RNUM), 63-3679(RNUM), 63-3680(RNUM), 63-3681(RNUM), 63-3682(RNUM), 63-3683(RNUM), 63-3684(RNUM), 63-3685(RNUM), 63-3686(RNUM), 63-3687 (RNUM), 63-3688(RNUM), 63-3689(RNUM), 63-3690(RNUM), 63-3691(RNUM), 63-3692(RNUM), 63-3693(RNUM), 63-3694(RNUM), 63-3695(RNUM), 63-3696(RNUM), 63-3697(RNUM), 63-3698(RNUM), 63-3699(RNUM), 63-3700(RNUM), 63-3701(RNUM), 63-3702 (RNUM), 63-3703(RNUM), 63-3704(RNUM), 63-3705(RNUM), 63-3706(RNUM), 63-3707(RNUM), 63-3708(RNUM), 63-3709(RNUM), 63-3710(RNUM), 63-3711(RNUM), 63-3712(RNUM), 63-3713(RNUM), 63-3714(RNUM), 63-3715(RNUM), 63-3716(RNUM), 63-3717 (RNUM), 63-3718(RNUM), 63-3719(RNUM), 63-3720(RNUM), 63-3722(RNUM), 63-3723(RNUM), 63-3724(RNUM), 63-3725(RNUM), 63-3726(RNUM), 63-3727(RNUM), 63-3728(RNUM), 63-3729(RNUM), 63-3730(RNUM), 63-3731(RNUM), 63-3732(RNUM), 63-3733 (RNUM), 63-3734(RNUM), 63-3735(RNUM), 63-3736(RNUM), 63-3737(RNUM), 63-3738(RNUM), 63-3739(RNUM), 63-3740(RNUM), 63-3741(RNUM), 63-3742(RNUM), 63-3743(RNUM), 63-3744(RNUM), 63-3745(RNUM), 63-3746(RNUM), 63-3747(RNUM), 63-3748(DIL), 63-3749(RNUM), 63-3750(RNUM), 63-3751(RNUM), 63-3752(RNUM), 63-3753(RNUM), 63-3754(RNUM), 63-3755(RNUM), 63-3758 (RNUM), 63-3759(RNUM), 63-3760(RNUM), 63-3761(RNUM), 63-3762(RNUM), 63-3763(RNUM), 63-3764(RNUM), 63-3765(RNUM), 63-3766(RNUM), 63-3767(RNUM), 63-3768(RNUM), 63-3769(RNUM), 63-3770(RNUM), 63-3771(RNUM), 63-3772(RNUM), 63-3773 (RNUM), 63-3774(RNUM), 63-3775(RNUM), 63-3776(RNUM), 63-3777(RNUM), 63-3778(RNUM), 63-3779(RNUM), 63-3780(RNUM), 63-3781(RNUM), 63-3782(RNUM), 63-3783(RNUM), 63-3784(RNUM), 63-3785(RNUM), 63-3786(RNUM), 63-3787(RNUM), 63-3788 (RNUM), 63-3789(RNUM), 63-3790(RNUM), 63-3791(RNUM), 63-3792(RNUM), 63-3793(RNUM), 63-3794(RNUM), 63-3795(RNUM), 63-3796(RNUM), 63-3797(RNUM), 63-3798(RNUM), 63-3799(RNUM), 63-3800(RNUM), 63-3801(RNUM), 63-3802(RNUM), 63-3803 (RNUM), 63-3804(RNUM), 63-3805(RNUM), 63-3806(RNUM), 63-3807(RNUM), 63-3808(RNUM), 63-3809(RNUM), 63-3810(RNUM), 63-3811(RNUM), 63-3812(RNUM), 63-3813(RNUM), 63-3834(RNUM), 63-3889(RNUM), 63-3895(RNUM).

Stock Water-Beneficial Use Amount: 0 ELUs Group Total: 17651.2 Prd of Use: 05/01-10/31

Comments: Browns Hole, Lost Creek, Meadow Gulch, Quitchumpah, Salina Creek, Water Hollow, Willow Creek Niotche Creek, Beaver Dams, Flat Top, Moroni Peak, North Post Mountain, South Water Hollow, Daniels and UM allotments.

Wildlife: Water is also used for wildlife purposes year round. Prd of Use: 01/01-12/31

Acre Feet Contributed by this Right for this Use: 0

Comments: The place of use is within the boundary of sub-basin 63 (F2)

Water Use Group Number: 425880

Water Rights Appurtenant to the following use(s): 63-2685(RNUM), 63-2710(RNUM), 63-2711(RNUM), 63-2725(RNUM), 63-2726(RNUM), 63-2742(RNUM), 63-2743(RNUM), 63-2772(RNUM), 63-2773(RNUM), 63-3361(RNUM), 63-3362(RNUM), 63-3363(RNUM), 63-3364 (RNUM), 63-3365(RNUM), 63-3366(RNUM), 63-3367(RNUM), 63-3368(RNUM), 63-3369(RNUM), 63-3370(RNUM), 63-3371(RNUM), 63-3372(RNUM), 63-3373(RNUM), 63-3374(RNUM), 63-3375(RNUM), 63-3376(RNUM), 63-3377(RNUM), 63-3378(RNUM), 63-3379 (RNUM), 63-3380(RNUM), 63-3381(RNUM), 63-3382(RNUM), 63-3383(RNUM), 63-3384(RNUM), 63-3385(RNUM), 63-3386(RNUM), 63-3387(RNUM), 63-3388(RNUM), 63-3389(DIL), 63-3390(RNUM), 63-3391(RNUM), 63-3392(RNUM), 63-3393(RNUM), 63-3394(RNUM), 63-3395(DIL), 63-3396(RNUM), 63-3397(RNUM), 63-3398(RNUM), 63-3399(RNUM), 63-3400(RNUM), 63-3401(RNUM), 63-3402(RNUM), 63-3403(RNUM), 63-3404(RNUM), 63-3405(RNUM), 63-3406(RNUM), 63-3407(RNUM), 63-3408(RNUM), 63-3409(RNUM), 63-3410 (RNUM), 63-3494(RNUM), 63-3495(RNUM), 63-3496(RNUM), 63-3497(RNUM), 63-3498(RNUM), 63-3499(RNUM), 63-3500(RNUM), 63-3501(RNUM), 63-3502(RNUM), 63-3503(RNUM), 63-3504(RNUM), 63-3505(RNUM), 63-3506(RNUM), 63-3507(RNUM), 63-3508 (RNUM), 63-3509(RNUM), 63-3510(RNUM), 63-3511(RNUM), 63-3512(RNUM), 63-3513(RNUM), 63-3514(RNUM), 63-3515(RNUM), 63-3516(RNUM), 63-3517(RNUM), 63-3518(RNUM), 63-3519(RNUM), 63-3520(RNUM), 63-3521(RNUM), 63-3522(RNUM), 63-3523 (RNUM), 63-3524(RNUM), 63-3525(RNUM), 63-3526(RNUM), 63-3527(RNUM), 63-3528(RNUM), 63-3529(RNUM), 63-3530(RNUM), 63-3531(RNUM), 63-3532(RNUM), 63-3533(RNUM), 63-3534(RNUM), 63-3535(RNUM), 63-3536(RNUM), 63-3537(RNUM), 63-3538 (RNUM), 63-3539(RNUM), 63-3540(RNUM), 94-110(DIL), 94-111(DIL), 94-112(DIL), 94-113(RNUM), 94-114(RNUM), 94-115(RNUM), 94-116(RNUM), 94-117(RNUM), 94-118(RNUM), 94-119(RNUM), 94-120(RNUM), 94-121(RNUM), 94-122(RNUM), 94-123(RNUM), 94-124(RNUM), 94-125(RNUM), 94-126(RNUM), 94-127(RNUM), 94-128(RNUM), 94-129(RNUM), 94-130(RNUM), 94-131(RNUM), 94-132(RNUM), 94-133(RNUM), 94-134(RNUM), 94-135(RNUM), 94-218(DIL), 94-834(RNUM), 94-835(RNUM), 94-836(RNUM), 94-1130 (RNUM), 94-1131(RNUM), 94-1132(RNUM), 94-1386(RNUM), 94-1387(RNUM), 94-1388(RNUM), 94-1389(RNUM), 94-1390(RNUM), 94-1391(WUC), 94-1392(WUC), 94-1393(WUC), 94-1394(RNUM), 94-1395(RNUM), 94-1396(RNUM), 94-1397(RNUM), 94-1398(RNUM), 94-1399(RNUM), 94-1400(WUC), 94-1401(RNUM), 94-1402(RNUM), 94-1403(WUC), 94-1404(WUC), 94-1405(WUC), 94-1406(WUC),

94-1407(WUC), 94-1408(WUC), 94-1409(WUC), 94-1410(RNUM), 94-1411(RNUM), 94-1412(RNUM), 94-1413(RNUM), 94-1414(WUC), 94-1415(WUC), 94-1593(RNUM), 94-1594(RNUM),

Stock Water-Beneficial Use Amount: Unevaluated — Group Total: 819 — Prd of Use: 05/01-10/31
Comments: Quitchumpah Allotment

Wildlife: 1270 deer & 115 elk — Prd of Use: 01/01-12/31
Acre Feet Contributed by this Right for this Use: Unevaluated
Comments: Quitchumpah Allotment

Water Use Group Number: 617789

Water Rights Appurtenant to the following use(s): 63-3361(RNUM), 63-3362(RNUM), 63-3363(RNUM), 63-3364(RNUM), 63-3365(RNUM), 63-3366(RNUM), 63-3367(RNUM), 63-3368(RNUM), 63-3369(RNUM), 63-3370(RNUM), 63-3371(RNUM), 63-3372(RNUM), 63-3373 (RNUM), 63-3374(RNUM), 63-3375(RNUM), 63-3376(RNUM), 63-3377(RNUM), 63-3378(RNUM), 63-3379(RNUM), 63-3380(RNUM), 63-3381(RNUM), 63-3382(RNUM), 63-3383(RNUM), 63-3384(RNUM), 63-3385(RNUM), 63-3386(RNUM), 63-3387(RNUM), 63-3388 (RNUM), 63-3389(DIL), 63-3390(RNUM), 63-3391(RNUM), 63-3392(RNUM), 63-3393(RNUM), 63-3394(RNUM), 63-3395(DIL), 63-3396 (RNUM), 63-3397(RNUM), 63-3398(RNUM), 63-3399(RNUM), 63-3400(RNUM), 63-3401(RNUM), 63-3402(RNUM), 63-3403(RNUM), 63-3404(RNUM), 63-3405(RNUM), 63-3406(RNUM), 63-3407(RNUM), 63-3408(RNUM), 63-3409(RNUM), 63-3410(RNUM), 63-3494 (RNUM), 63-3495(RNUM), 63-3496(RNUM), 63-3497(RNUM), 63-3498(RNUM), 63-3499(RNUM), 63-3500(RNUM), 63-3501(RNUM), 63-3502(RNUM), 63-3503(RNUM), 63-3504(RNUM), 63-3505(RNUM), 63-3506(RNUM), 63-3507(RNUM), 63-3508(RNUM), 63-3509 (RNUM), 63-3510(RNUM), 63-3511(RNUM), 63-3512(RNUM), 63-3513(RNUM), 63-3514(RNUM), 63-3515(RNUM), 63-3516(RNUM), 63-3517(RNUM), 63-3518(RNUM), 63-3519(RNUM), 63-3520(RNUM), 63-3521(RNUM), 63-3522(RNUM), 63-3523(RNUM), 63-3524 (RNUM), 63-3525(RNUM), 63-3526(RNUM), 63-3527(RNUM), 63-3528(RNUM), 63-3529(RNUM), 63-3530(RNUM), 63-3531(RNUM), 63-3532(RNUM), 63-3533(RNUM), 63-3534(RNUM), 63-3535(RNUM), 63-3536(RNUM), 63-3537(RNUM), 63-3538(RNUM), 63-3539 (RNUM), 63-3540(RNUM), 94-110(DIL), 94-111(DIL), 94-112(DIL), 94-113(RNUM), 94-114(RNUM), 94-115(RNUM), 94-116(RNUM), 94-117(RNUM), 94-118(RNUM), 94-119(RNUM), 94-120(RNUM), 94-121(RNUM), 94-122(RNUM), 94-123(RNUM), 94-124(RNUM), 94-125(RNUM), 94-126(RNUM), 94-127(RNUM), 94-128(RNUM), 94-129(RNUM), 94-130(RNUM), 94-131(RNUM), 94-132(RNUM), 94-133(RNUM), 94-134(RNUM), 94-135(RNUM), 94-218(DIL), 94-834(RNUM), 94-835(RNUM), 94-836(RNUM), 94-1130(RNUM), 94-1131 (RNUM), 94-1132(RNUM), 94-1386(RNUM), 94-1387(RNUM), 94-1388(RNUM), 94-1389(RNUM), 94-1390(RNUM), 94-1391(WUC), 94-1392(WUC), 94-1393(WUC), 94-1394(RNUM), 94-1395(RNUM), 94-1396(RNUM), 94-1397(RNUM), 94-1398(RNUM), 94-1399(RNUM), 94-1400(WUC), 94-1401(RNUM), 94-1402(RNUM), 94-1403(WUC), 94-1404(WUC), 94-1405(WUC), 94-1406(WUC), 94-1407(WUC), 94-1408(WUC), 94-1409(WUC), 94-1410(RNUM), 94-1411(RNUM), 94-1412(RNUM), 94-1413(RNUM), 94-1414(WUC), 94-1415(WUC), 94-1593(RNUM), 94-1594(RNUM),

Stock Water-Beneficial Use Amount: Unevaluated — Group Total: 81 — Prd of Use: 05/01-10/31
Comments: Quitchumpah Allotment

Place of Use Stock

	North West Quarter				North East Quarter				South West Quarter				South East Quarter			
	NW	NE	SW	SE	NW	NE	SW	SE	NW	NE	SW	SE	NW	NE	SW	SE
Sec 16 T 21S R 4E SLBM		X														
Sec 22 T 21S R 4E SLBM										X						

Use Totals - for 3 groups

Use Type	Sole Supply Total	Group Total
Stock Water:	Unevaluated ELUs	18551.2 ELUs
Other:	Unevaluated acft	-

Other Comments

This water right was renumbered to and consolidated with water right 63-2297, which is a Sub-Basin Claim.

Services Agencies

Search Utah gov

Water Right Details

Open Classic View

Water Right: 63-3396 Display/Refresh

Run Date: 6/18/2020 7:29:36 AM

Select Related Information

WARNING: Water Rights makes NO claims as to the accuracy of this data

Water Right: 63-3396 Application/Claim Number: D4855 Certificate Number:

Home Display
Scanned Documents
Print

View Map

Owners

Name: USA Forest Service
Address: 324 25th Street
Ogden UT 84401

Interest: 100%

Remarks:

General

Type of Right: Diligence Claim Source of Info.: Diligence Claim **Status:** Renumbered

Quantity of Water: 0.015 CFS

Source: West Fork Skumpah Creek
County: Sevier
Common Description:

Proposed Determin. Book: 63- Map: Publication Date:
Land Owned by Applicant: Yes County Tax Id#

Dates

View More

Filing:
Filed: 11/17/1986
Priority: / /1873 Decree/Class:

Advertising:
Protest End Date: Protested: Not Protested Hearing Held:

Approval:
State Engineer Action: Action Date:

Certification:
Proof Due Date:
Certificate Date: Lapsed, Etc. Date: Lapsed Letter Date:

Points of Diversion View Map

Stream Alteration Required:

Points of Diversion - Point to Point

(1) Stream from a point at S 660 feet W 660 feet from N4 corner, Sec 16 T 21S R 4E SLBM
to a point at S 660 feet E 1980 feet from W4 corner, Sec 22 T 21S R 4E SLBM
Comment: Administratively updated by State Engineer.
Source: West Fork Skumpah Creek

Water Uses View Map View Use Data

Water Use Group Number: 425543

Water Rights Appurtenant to the following use(s): 63-2297(UNAP), 63-2434(RNUM), 63-2559(RNUM), 63-2560(RNUM), 63-2565(RNUM), 63-2566(RNUM), 63-2567(RNUM), 63-2568(RNUM), 63-2571(RNUM), 63-2668(RNUM), 63-2670(RNUM), 63-2672(RNUM), 63-2673(RNUM), 63-2674(RNUM), 63-2681(RNUM), 63-2682(RNUM), 63-2683(RNUM), 63-2684(RNUM), 63-2685(RNUM), 63-2686(RNUM), 63-2687(RNUM), 63-2688(RNUM), 63-2689(RNUM), 63-2690(RNUM), 63-2698(RNUM), 63-2699(RNUM), 63-2700(RNUM), 63-2703(RNUM), 63-2704(RNUM), 63-2705(RNUM), 63-2706(RNUM), 63-2707(RNUM), 63-2708(RNUM), 63-2709(RNUM), 63-2710(RNUM), 63-2711(RNUM), 63-2712(RNUM), 63-2713(RNUM), 63-2714(RNUM), 63-2715(RNUM), 63-2716(RNUM), 63-2717(RNUM), 63-2718(RNUM), 63-2719(RNUM), 63-2720(RNUM), 63-2721(RNUM), 63-2722(RNUM), 63-2723(RNUM), 63-2724(RNUM), 63-2725(RNUM), 63-2726(RNUM), 63-2727(RNUM), 63-2728(RNUM), 63-2729(RNUM), 63-2731(RNUM), 63-2732(RNUM), 63-2733(RNUM), 63-2734(RNUM), 63-2735(RNUM), 63-2736(RNUM), 63-2737(RNUM), 63-2738(RNUM), 63-2739(RNUM), 63-2740(RNUM), 63-2741(RNUM), 63-2742(RNUM), 63-2743(RNUM), 63-2747(RNUM), 63-2748(RNUM), 63-2749(RNUM), 63-2750(RNUM), 63-2751(RNUM), 63-2752(RNUM), 63-2753(RNUM), 63-2754(RNUM), 63-2755(RNUM), 63-2756(RNUM), 63-2757(RNUM), 63-2758(RNUM), 63-2759(RNUM), 63-2760(RNUM), 63-2761(RNUM), 63-2762(RNUM), 63-2763(RNUM), 63-2764(RNUM), 63-2765(RNUM), 63-2766(RNUM), 63-2767(RNUM), 63-2768(DIL), 63-2769(RNUM), 63-2770(RNUM), 63-2772(RNUM), 63-2773(RNUM), 63-2774(RNUM), 63-2775(RNUM), 63-2776(RNUM), 63-2777(RNUM), 63-2778(RNUM), 63-2779(RNUM), 63-2780(RNUM), 63-2781(RNUM), 63-2782(RNUM), 63-2783(RNUM), 63-2848(RNUM), 63-2849(RNUM), 63-2850(RNUM), 63-2851(RNUM), 63-2852(RNUM), 63-2857(RNUM), 63-2858(RNUM), 63-2859(RNUM), 63-2860(RNUM), 63-2861(RNUM), 63-2862(RNUM), 63-2863(RNUM), 63-2864(RNUM), 63-2865(RNUM), 63-2866(RNUM), 63-2867(RNUM), 63-2868(RNUM), 63-2869(RNUM), 63-2870(RNUM), 63-2871(RNUM), 63-2872(RNUM), 63-2873(RNUM), 63-2874(RNUM), 63-2875(RNUM), 63-2876(RNUM), 63-2877(RNUM), 63-2878(RNUM), 63-2879(RNUM), 63-2880(RNUM), 63-2881(RNUM), 63-2882(RNUM), 63-2883(RNUM), 63-2884(RNUM), 63-2885(RNUM), 63-2886(RNUM), 63-2887(RNUM), 63-2888(RNUM), 63-2889(RNUM), 63-2890(RNUM), 63-3361(RNUM), 63-3362(RNUM), 63-3363(RNUM), 63-3364(RNUM), 63-3365(RNUM), 63-3366(RNUM), 63-3367(RNUM), 63-3368(RNUM), 63-3369(RNUM), 63-3370(RNUM), 63-3371(RNUM), 63-3372(RNUM), 63-3373(RNUM), 63-3374(RNUM), 63-3375(RNUM), 63-3376(RNUM), 63-3377(RNUM), 63-3378(RNUM), 63-3379(RNUM), 63-3380(RNUM), 63-3381

(RNUM), 63-3382(RNUM), 63-3383(RNUM), 63-3384(RNUM), 63-3385(RNUM), 63-3386(RNUM), 63-3387(RNUM), 63-3388(RNUM), 63-3390(RNUM), 63-3391(RNUM), 63-3392(RNUM), 63-3393(RNUM), 63-3394(RNUM), 63-3395(DIL), 63-3396(RNUM), 63-3397(RNUM), 63-3398(RNUM), 63-3399(RNUM), 63-3400(RNUM), 63-3401(RNUM), 63-3402(RNUM), 63-3403(RNUM), 63-3404(RNUM), 63-3405 (RNUM), 63-3406(RNUM), 63-3407(RNUM), 63-3408(RNUM), 63-3409(RNUM), 63-3410(RNUM), 63-3415(RNUM), 63-3416(RNUM), 63-3417(RNUM), 63-3418(RNUM), 63-3419(RNUM), 63-3420(RNUM), 63-3421(RNUM), 63-3422(RNUM), 63-3423(RNUM), 63-3424 (RNUM), 63-3425(RNUM), 63-3426(RNUM), 63-3427(RNUM), 63-3428(RNUM), 63-3429(RNUM), 63-3430(RNUM), 63-3431(RNUM), 63-3432(RNUM), 63-3433(RNUM), 63-3434(RNUM), 63-3435(RNUM), 63-3436(RNUM), 63-3437(RNUM), 63-3438(RNUM), 63-3439 (RNUM), 63-3440(RNUM), 63-3441(RNUM), 63-3442(RNUM), 63-3443(RNUM), 63-3444(RNUM), 63-3445(RNUM), 63-3446(RNUM), 63-3447(RNUM), 63-3448(RNUM), 63-3449(RNUM), 63-3450(RNUM), 63-3451(RNUM), 63-3452(RNUM), 63-3453(RNUM), 63-3454 (RNUM), 63-3455(RNUM), 63-3456(RNUM), 63-3457(RNUM), 63-3458(RNUM), 63-3459(RNUM), 63-3460(RNUM), 63-3461(RNUM), 63-3462(RNUM), 63-3463(RNUM), 63-3464(RNUM), 63-3465(RNUM), 63-3466(RNUM), 63-3467(RNUM), 63-3468(RNUM), 63-3469 (RNUM), 63-3470(RNUM), 63-3471(RNUM), 63-3472(RNUM), 63-3473(RNUM), 63-3474(RNUM), 63-3475(RNUM), 63-3476(RNUM), 63-3477(RNUM), 63-3478(RNUM), 63-3479(RNUM), 63-3480(RNUM), 63-3481(RNUM), 63-3482(RNUM), 63-3483(RNUM), 63-3484 (RNUM), 63-3485(RNUM), 63-3486(DIL), 63-3487(RNUM), 63-3488(RNUM), 63-3489(RNUM), 63-3490(RNUM), 63-3491(RNUM), 63-3492(RNUM), 63-3493(RNUM), 63-3494(RNUM), 63-3495(RNUM), 63-3496(RNUM), 63-3497(RNUM), 63-3498(RNUM), 63-3499 (RNUM), 63-3500(RNUM), 63-3501(RNUM), 63-3502(RNUM), 63-3503(RNUM), 63-3504(RNUM), 63-3505(RNUM), 63-3506(RNUM), 63-3507(RNUM), 63-3508(RNUM), 63-3509(RNUM), 63-3510(RNUM), 63-3511(RNUM), 63-3512(RNUM), 63-3513(RNUM), 63-3514 (RNUM), 63-3515(RNUM), 63-3516(RNUM), 63-3517(RNUM), 63-3518(RNUM), 63-3519(RNUM), 63-3520(RNUM), 63-3521(RNUM), 63-3522(RNUM), 63-3523(RNUM), 63-3524(RNUM), 63-3525(RNUM), 63-3526(RNUM), 63-3527(RNUM), 63-3528(RNUM), 63-3529 (RNUM), 63-3530(RNUM), 63-3531(RNUM), 63-3532(RNUM), 63-3533(RNUM), 63-3534(RNUM), 63-3535(RNUM), 63-3536(RNUM), 63-3537(RNUM), 63-3538(RNUM), 63-3539(RNUM), 63-3540(RNUM), 63-3541(RNUM), 63-3542(RNUM), 63-3543(RNUM), 63-3544 (RNUM), 63-3545(RNUM), 63-3546(RNUM), 63-3547(RNUM), 63-3548(RNUM), 63-3549(RNUM), 63-3550(RNUM), 63-3551(RNUM), 63-3552(RNUM), 63-3553(RNUM), 63-3554(RNUM), 63-3555(RNUM), 63-3556(RNUM), 63-3557(RNUM), 63-3558(RNUM), 63-3559 (RNUM), 63-3560(RNUM), 63-3561(RNUM), 63-3562(RNUM), 63-3563(RNUM), 63-3564(RNUM), 63-3565(RNUM), 63-3566(RNUM), 63-3567(RNUM), 63-3568(RNUM), 63-3569(RNUM), 63-3570(RNUM), 63-3571(RNUM), 63-3572(RNUM), 63-3573(DIL), 63-3574(RNUM), 63-3575(RNUM), 63-3576(RNUM), 63-3577(RNUM), 63-3578(RNUM), 63-3579(RNUM), 63-3580(RNUM), 63-3581(RNUM), 63-3582 (RNUM), 63-3583(RNUM), 63-3584(RNUM), 63-3585(RNUM), 63-3586(RNUM), 63-3587(RNUM), 63-3588(RNUM), 63-3589(RNUM), 63-3590(RNUM), 63-3591(RNUM), 63-3592(RNUM), 63-3593(RNUM), 63-3594(RNUM), 63-3595(RNUM), 63-3596(RNUM), 63-3597 (RNUM), 63-3598(RNUM), 63-3599(RNUM), 63-3600(RNUM), 63-3601(RNUM), 63-3602(RNUM), 63-3603(RNUM), 63-3604(RNUM), 63-3605(RNUM), 63-3606(RNUM), 63-3607(RNUM), 63-3608(RNUM), 63-3609(RNUM), 63-3610(RNUM), 63-3611(RNUM), 63-3612 (RNUM), 63-3613(RNUM), 63-3614(RNUM), 63-3615(RNUM), 63-3616(RNUM), 63-3617(RNUM), 63-3618(RNUM), 63-3619(RNUM), 63-3620(RNUM), 63-3621(RNUM), 63-3622(RNUM), 63-3623(RNUM), 63-3624(RNUM), 63-3625(RNUM), 63-3626(RNUM), 63-3627 (RNUM), 63-3628(RNUM), 63-3629(RNUM), 63-3630(RNUM), 63-3631(RNUM), 63-3632(RNUM), 63-3633(RNUM), 63-3634(RNUM), 63-3635(RNUM), 63-3636(RNUM), 63-3637(RNUM), 63-3638(RNUM), 63-3639(RNUM), 63-3640(RNUM), 63-3641(RNUM), 63-3642 (RNUM), 63-3643(RNUM), 63-3644(RNUM), 63-3645(RNUM), 63-3646(RNUM), 63-3647(RNUM), 63-3648(RNUM), 63-3649(RNUM), 63-3650(RNUM), 63-3651(RNUM), 63-3652(RNUM), 63-3653(RNUM), 63-3654(RNUM), 63-3655(RNUM), 63-3656(RNUM), 63-3657 (RNUM), 63-3658(RNUM), 63-3659(RNUM), 63-3660(DIL), 63-3661(RNUM), 63-3662(RNUM), 63-3663(RNUM), 63-3664(RNUM), 63-3665(RNUM), 63-3666(RNUM), 63-3667(RNUM), 63-3668(RNUM), 63-3669(RNUM), 63-3670(RNUM), 63-3671(RNUM), 63-3672 (RNUM), 63-3673(RNUM), 63-3674(RNUM), 63-3675(RNUM), 63-3676(RNUM), 63-3677(RNUM), 63-3678(RNUM), 63-3679(RNUM), 63-3680(RNUM), 63-3681(RNUM), 63-3682(RNUM), 63-3683(RNUM), 63-3684(RNUM), 63-3685(RNUM), 63-3686(RNUM), 63-3687 (RNUM), 63-3688(RNUM), 63-3689(RNUM), 63-3690(RNUM), 63-3691(RNUM), 63-3692(RNUM), 63-3693(RNUM), 63-3694(RNUM), 63-3695(RNUM), 63-3696(RNUM), 63-3697(RNUM), 63-3698(RNUM), 63-3699(RNUM), 63-3700(RNUM), 63-3701(RNUM), 63-3702 (RNUM), 63-3703(RNUM), 63-3704(RNUM), 63-3705(RNUM), 63-3706(RNUM), 63-3707(RNUM), 63-3708(RNUM), 63-3709(RNUM), 63-3710(RNUM), 63-3711(RNUM), 63-3712(RNUM), 63-3713(RNUM), 63-3714(RNUM), 63-3715(RNUM), 63-3716(RNUM), 63-3717 (RNUM), 63-3718(RNUM), 63-3719(RNUM), 63-3720(RNUM), 63-3722(RNUM), 63-3723(RNUM), 63-3724(RNUM), 63-3725(RNUM), 63-3726(RNUM), 63-3727(RNUM), 63-3728(RNUM), 63-3729(RNUM), 63-3730(RNUM), 63-3731(RNUM), 63-3732(RNUM), 63-3733 (RNUM), 63-3734(RNUM), 63-3735(RNUM), 63-3736(RNUM), 63-3737(RNUM), 63-3738(RNUM), 63-3739(RNUM), 63-3740(RNUM), 63-3741(RNUM), 63-3742(RNUM), 63-3743(RNUM), 63-3744(RNUM), 63-3745(RNUM), 63-3746(RNUM), 63-3747(RNUM), 63-3748(DIL), 63-3749(RNUM), 63-3750(RNUM), 63-3751(RNUM), 63-3752(RNUM), 63-3753(RNUM), 63-3754(RNUM), 63-3755(RNUM), 63-3758 (RNUM), 63-3759(RNUM), 63-3760(RNUM), 63-3761(RNUM), 63-3762(RNUM), 63-3763(RNUM), 63-3764(RNUM), 63-3765(RNUM), 63-3766(RNUM), 63-3767(RNUM), 63-3768(RNUM), 63-3769(RNUM), 63-3770(RNUM), 63-3771(RNUM), 63-3772(RNUM), 63-3773 (RNUM), 63-3774(RNUM), 63-3775(RNUM), 63-3776(RNUM), 63-3777(RNUM), 63-3778(RNUM), 63-3779(RNUM), 63-3780(RNUM), 63-3781(RNUM), 63-3782(RNUM), 63-3783(RNUM), 63-3784(RNUM), 63-3785(RNUM), 63-3786(RNUM), 63-3787(RNUM), 63-3788 (RNUM), 63-3789(RNUM), 63-3790(RNUM), 63-3791(RNUM), 63-3792(RNUM), 63-3793(RNUM), 63-3794(RNUM), 63-3795(RNUM), 63-3796(RNUM), 63-3797(RNUM), 63-3798(RNUM), 63-3799(RNUM), 63-3800(RNUM), 63-3801(RNUM), 63-3802(RNUM), 63-3803 (RNUM), 63-3804(RNUM), 63-3805(RNUM), 63-3806(RNUM), 63-3807(RNUM), 63-3808(RNUM), 63-3809(RNUM), 63-3810(RNUM), 63-3811(RNUM), 63-3812(RNUM), 63-3813(RNUM), 63-3834(RNUM), 63-3889(RNUM), 63-3895(RNUM).

Stock Water-Beneficial Use Amount: 0 ELUs Group Total: 17651.2 Prd of Use: 05/01-10/31

Comments: Browns Hole, Lost Creek, Meadow Gulch, Quitchumpah, Salina Creek, Water Hollow, Willow Creek Niotche Creek, Beaver Dams, Flat Top, Moroni Peak, North Post Mountain, South Water Hollow, Daniels and UM allotments.

Wildlife: Water is also used for wildlife purposes year round. Prd of Use: 01/01-12/31

Acre Feet Contributed by this Right for this Use: 0

Comments: The place of use is within the boundary of sub-basin 63 (F2)

Water Use Group Number: 425880

Water Rights Appurtenant to the following use(s): 63-2685(RNUM), 63-2710(RNUM), 63-2711(RNUM), 63-2725(RNUM), 63-2726(RNUM), 63-2742(RNUM), 63-2743(RNUM), 63-2772(RNUM), 63-2773(RNUM), 63-3361(RNUM), 63-3362(RNUM), 63-3363(RNUM), 63-3364 (RNUM), 63-3365(RNUM), 63-3366(RNUM), 63-3367(RNUM), 63-3368(RNUM), 63-3369(RNUM), 63-3370(RNUM), 63-3371(RNUM), 63-3372(RNUM), 63-3373(RNUM), 63-3374(RNUM), 63-3375(RNUM), 63-3376(RNUM), 63-3377(RNUM), 63-3378(RNUM), 63-3379 (RNUM), 63-3380(RNUM), 63-3381(RNUM), 63-3382(RNUM), 63-3383(RNUM), 63-3384(RNUM), 63-3385(RNUM), 63-3386(RNUM), 63-3387(RNUM), 63-3388(RNUM), 63-3389(DIL), 63-3390(RNUM), 63-3391(RNUM), 63-3392(RNUM), 63-3393(RNUM), 63-3394(RNUM), 63-3395(DIL), 63-3396(RNUM), 63-3397(RNUM), 63-3398(RNUM), 63-3399(RNUM), 63-3400(RNUM), 63-3401(RNUM), 63-3402(RNUM), 63-3403(RNUM), 63-3404(RNUM), 63-3405(RNUM), 63-3406(RNUM), 63-3407(RNUM), 63-3408(RNUM), 63-3409(RNUM), 63-3410 (RNUM), 63-3494(RNUM), 63-3495(RNUM), 63-3496(RNUM), 63-3497(RNUM), 63-3498(RNUM), 63-3499(RNUM), 63-3500(RNUM), 63-3501(RNUM), 63-3502(RNUM), 63-3503(RNUM), 63-3504(RNUM), 63-3505(RNUM), 63-3506(RNUM), 63-3507(RNUM), 63-3508 (RNUM), 63-3509(RNUM), 63-3510(RNUM), 63-3511(RNUM), 63-3512(RNUM), 63-3513(RNUM), 63-3514(RNUM), 63-3515(RNUM), 63-3516(RNUM), 63-3517(RNUM), 63-3518(RNUM), 63-3519(RNUM), 63-3520(RNUM), 63-3521(RNUM), 63-3522(RNUM), 63-3523 (RNUM), 63-3524(RNUM), 63-3525(RNUM), 63-3526(RNUM), 63-3527(RNUM), 63-3528(RNUM), 63-3529(RNUM), 63-3530(RNUM), 63-3531(RNUM), 63-3532(RNUM), 63-3533(RNUM), 63-3534(RNUM), 63-3535(RNUM), 63-3536(RNUM), 63-3537(RNUM), 63-3538 (RNUM), 63-3539(RNUM), 63-3540(RNUM), 94-110(DIL), 94-111(DIL), 94-112(DIL), 94-113(RNUM), 94-114(RNUM), 94-115(RNUM), 94-116(RNUM), 94-117(RNUM), 94-118(RNUM), 94-119(RNUM), 94-120(RNUM), 94-121(RNUM), 94-122(RNUM), 94-123(RNUM), 94-124(RNUM), 94-125(RNUM), 94-126(RNUM), 94-127(RNUM), 94-128(RNUM), 94-129(RNUM), 94-130(RNUM), 94-131(RNUM), 94-132(RNUM), 94-133(RNUM), 94-134(RNUM), 94-135(RNUM), 94-218(DIL), 94-834(RNUM), 94-835(RNUM), 94-836(RNUM), 94-1130 (RNUM), 94-1131(RNUM), 94-1132(RNUM), 94-1386(RNUM), 94-1387(RNUM), 94-1388(RNUM), 94-1389(RNUM), 94-1390(RNUM), 94-1391(WUC), 94-1392(WUC), 94-1393(WUC), 94-1394(RNUM), 94-1395(RNUM), 94-1396(RNUM), 94-1397(RNUM), 94-1398(RNUM), 94-1399(RNUM), 94-1400(WUC), 94-1401(RNUM), 94-1402(RNUM), 94-1403(WUC), 94-1404(WUC), 94-1405(WUC), 94-1406(WUC),

94-1407(WUC), 94-1408(WUC), 94-1409(WUC), 94-1410(RNUM), 94-1411(RNUM), 94-1412(RNUM), 94-1413(RNUM), 94-1414(WUC), 94-1415(WUC), 94-1593(RNUM), 94-1594(RNUM),

Stock Water-Beneficial Use Amount: Unevaluated — Group Total: 819 — Prd of Use: 05/01-10/31
Comments: Quitchumpah Allotment

Wildlife: 1270 deer & 115 elk — Prd of Use: 01/01-12/31
Acre Feet Contributed by this Right for this Use: Unevaluated
Comments: Quitchumpah Allotment

Water Use Group Number: 617789

Water Rights Appurtenant to the following use(s): 63-3361(RNUM), 63-3362(RNUM), 63-3363(RNUM), 63-3364(RNUM), 63-3365(RNUM), 63-3366(RNUM), 63-3367(RNUM), 63-3368(RNUM), 63-3369(RNUM), 63-3370(RNUM), 63-3371(RNUM), 63-3372(RNUM), 63-3373 (RNUM), 63-3374(RNUM), 63-3375(RNUM), 63-3376(RNUM), 63-3377(RNUM), 63-3378(RNUM), 63-3379(RNUM), 63-3380(RNUM), 63-3381(RNUM), 63-3382(RNUM), 63-3383(RNUM), 63-3384(RNUM), 63-3385(RNUM), 63-3386(RNUM), 63-3387(RNUM), 63-3388 (RNUM), 63-3389(DIL), 63-3390(RNUM), 63-3391(RNUM), 63-3392(RNUM), 63-3393(RNUM), 63-3394(RNUM), 63-3395(DIL), 63-3396 (RNUM), 63-3397(RNUM), 63-3398(RNUM), 63-3399(RNUM), 63-3400(RNUM), 63-3401(RNUM), 63-3402(RNUM), 63-3403(RNUM), 63-3404(RNUM), 63-3405(RNUM), 63-3406(RNUM), 63-3407(RNUM), 63-3408(RNUM), 63-3409(RNUM), 63-3410(RNUM), 63-3494 (RNUM), 63-3495(RNUM), 63-3496(RNUM), 63-3497(RNUM), 63-3498(RNUM), 63-3499(RNUM), 63-3500(RNUM), 63-3501(RNUM), 63-3502(RNUM), 63-3503(RNUM), 63-3504(RNUM), 63-3505(RNUM), 63-3506(RNUM), 63-3507(RNUM), 63-3508(RNUM), 63-3509 (RNUM), 63-3510(RNUM), 63-3511(RNUM), 63-3512(RNUM), 63-3513(RNUM), 63-3514(RNUM), 63-3515(RNUM), 63-3516(RNUM), 63-3517(RNUM), 63-3518(RNUM), 63-3519(RNUM), 63-3520(RNUM), 63-3521(RNUM), 63-3522(RNUM), 63-3523(RNUM), 63-3524 (RNUM), 63-3525(RNUM), 63-3526(RNUM), 63-3527(RNUM), 63-3528(RNUM), 63-3529(RNUM), 63-3530(RNUM), 63-3531(RNUM), 63-3532(RNUM), 63-3533(RNUM), 63-3534(RNUM), 63-3535(RNUM), 63-3536(RNUM), 63-3537(RNUM), 63-3538(RNUM), 63-3539 (RNUM), 63-3540(RNUM), 94-110(DIL), 94-111(DIL), 94-112(DIL), 94-113(RNUM), 94-114(RNUM), 94-115(RNUM), 94-116(RNUM), 94-117(RNUM), 94-118(RNUM), 94-119(RNUM), 94-120(RNUM), 94-121(RNUM), 94-122(RNUM), 94-123(RNUM), 94-124(RNUM), 94-125(RNUM), 94-126(RNUM), 94-127(RNUM), 94-128(RNUM), 94-129(RNUM), 94-130(RNUM), 94-131(RNUM), 94-132(RNUM), 94-133(RNUM), 94-134(RNUM), 94-135(RNUM), 94-218(DIL), 94-834(RNUM), 94-835(RNUM), 94-836(RNUM), 94-1130(RNUM), 94-1131 (RNUM), 94-1132(RNUM), 94-1386(RNUM), 94-1387(RNUM), 94-1388(RNUM), 94-1389(RNUM), 94-1390(RNUM), 94-1391(WUC), 94-1392(WUC), 94-1393(WUC), 94-1394(RNUM), 94-1395(RNUM), 94-1396(RNUM), 94-1397(RNUM), 94-1398(RNUM), 94-1399(RNUM), 94-1400(WUC), 94-1401(RNUM), 94-1402(RNUM), 94-1403(WUC), 94-1404(WUC), 94-1405(WUC), 94-1406(WUC), 94-1407(WUC), 94-1408(WUC), 94-1409(WUC), 94-1410(RNUM), 94-1411(RNUM), 94-1412(RNUM), 94-1413(RNUM), 94-1414(WUC), 94-1415(WUC), 94-1593(RNUM), 94-1594(RNUM),

Stock Water-Beneficial Use Amount: Unevaluated — Group Total: 81 — Prd of Use: 05/01-10/31
Comments: Quitchumpah Allotment

Place of Use Stock

	North West Quarter				North East Quarter				South West Quarter				South East Quarter			
	NW	NE	SW	SE	NW	NE	SW	SE	NW	NE	SW	SE	NW	NE	SW	SE
Sec 16 T 21S R 4E SLBM		X														
Sec 22 T 21S R 4E SLBM										X						

Use Totals - for 3 groups

Use Type	Sole Supply Total	Group Total
Stock Water:	Unevaluated ELUs	18551.2 ELUs
Other:	Unevaluated acft	-

Other Comments

This water right was renumbered to and consolidated with water right 63-2297, which is a Sub-Basin Claim.

Services Agencies

Search Utah.gov

Water Right Details

Open Classic View

Water Right: 63-3372 Display/Refresh

Run Date: 6/18/2020 7:18:02 AM

Select Related Information

WARNING: Water Rights makes NO claims as to the accuracy of this data

Water Right: 63-3372 Application/Claim Number: D4831 Certificate Number:

Home Display
Scanned Documents
Print

View Map

Owners

Name: USA Forest Service
Address: 324 25th Street
Ogden UT 84401

Interest: 100%

Remarks:

General

Type of Right: Diligence Claim Source of Info.: Diligence Claim **Status:** Renumbered

Quantity of Water: 0.015 CFS

Source: Skumpah Creek Spring #9
County: Sevier
Common Description:

Proposed Determin. Book: 63- Map: Publication Date:

Land Owned by Applicant: Yes County Tax Id#:

Dates

View More

Filing:
Filed: 11/17/1986
Priority: / /1873 Decree/Class:

Advertising:
Protest End Date: Protested: Not Protested Hearing Held:

Approval:
State Engineer Action: Action Date:

Certification:
Proof Due Date:
Certificate Date: Lapsed, Etc. Date: Lapsed Letter Date:

Points of Diversion View Map

Stream Alteration Required:

Points of Diversion - Point to Point

(1) Stream directly on point at S 660 feet E 1980 feet from W4 corner, Sec 15 T 21S R 4E SLBM
Comment: Administratively updated by State Engineer
Source: Skumpah Creek Spring #9

Water Uses View Map View Use Data

Water Use Group Number: 425543

Water Rights Appurtenant to the following use(s): 63-2297(UNAP), 63-2434(RNUM), 63-2559(RNUM), 63-2560(RNUM), 63-2565(RNUM), 63-2566(RNUM), 63-2567(RNUM), 63-2568(RNUM), 63-2571(RNUM), 63-2668(RNUM), 63-2670(RNUM), 63-2672(RNUM), 63-2673(RNUM), 63-2674(RNUM), 63-2681(RNUM), 63-2682(RNUM), 63-2683(RNUM), 63-2684(RNUM), 63-2685(RNUM), 63-2686(RNUM), 63-2687(RNUM), 63-2688(RNUM), 63-2689(RNUM), 63-2690(RNUM), 63-2698(RNUM), 63-2699(RNUM), 63-2700(RNUM), 63-2703(RNUM), 63-2704(RNUM), 63-2705(RNUM), 63-2706(RNUM), 63-2707(RNUM), 63-2708(RNUM), 63-2709(RNUM), 63-2710(RNUM), 63-2711(RNUM), 63-2712(RNUM), 63-2713(RNUM), 63-2714(RNUM), 63-2715(RNUM), 63-2716(RNUM), 63-2717(RNUM), 63-2718(RNUM), 63-2719(RNUM), 63-2720(RNUM), 63-2721(RNUM), 63-2722(RNUM), 63-2723(RNUM), 63-2724(RNUM), 63-2725(RNUM), 63-2726(RNUM), 63-2727(RNUM), 63-2728(RNUM), 63-2729(RNUM), 63-2731(RNUM), 63-2732(RNUM), 63-2733(RNUM), 63-2734(RNUM), 63-2735(RNUM), 63-2736(RNUM), 63-2737(RNUM), 63-2738(RNUM), 63-2739(RNUM), 63-2740(RNUM), 63-2741(RNUM), 63-2742(RNUM), 63-2743(RNUM), 63-2747(RNUM), 63-2748(RNUM), 63-2749(RNUM), 63-2750(RNUM), 63-2751(RNUM), 63-2752(RNUM), 63-2753(RNUM), 63-2754(RNUM), 63-2755(RNUM), 63-2756(RNUM), 63-2757(RNUM), 63-2758(RNUM), 63-2759(RNUM), 63-2760(RNUM), 63-2761(RNUM), 63-2762(RNUM), 63-2763(RNUM), 63-2764(RNUM), 63-2765(RNUM), 63-2766(RNUM), 63-2767(RNUM), 63-2768(DIL), 63-2769(RNUM), 63-2770(RNUM), 63-2772(RNUM), 63-2773(RNUM), 63-2774(RNUM), 63-2775(RNUM), 63-2776(RNUM), 63-2777(RNUM), 63-2778(RNUM), 63-2779(RNUM), 63-2780(RNUM), 63-2781(RNUM), 63-2782(RNUM), 63-2783(RNUM), 63-2848(RNUM), 63-2849(RNUM), 63-2850(RNUM), 63-2851(RNUM), 63-2852(RNUM), 63-2857(RNUM), 63-2858(RNUM), 63-2859(RNUM), 63-2860(RNUM), 63-2861(RNUM), 63-2862(RNUM), 63-2863(RNUM), 63-2864(RNUM), 63-2865(RNUM), 63-2866(RNUM), 63-2867(RNUM), 63-2868(RNUM), 63-2869(RNUM), 63-2870(RNUM), 63-2871(RNUM), 63-2872(RNUM), 63-2873(RNUM), 63-2874(RNUM), 63-2875(RNUM), 63-2876(RNUM), 63-2877(RNUM), 63-2878(RNUM), 63-2879(RNUM), 63-2880(RNUM), 63-2881(RNUM), 63-2882(RNUM), 63-2883(RNUM), 63-2884(RNUM), 63-2885(RNUM), 63-2886(RNUM), 63-2887(RNUM), 63-2888(RNUM), 63-2889(RNUM), 63-2890(RNUM), 63-3361(RNUM), 63-3362(RNUM), 63-3363(RNUM), 63-3364(RNUM), 63-3365(RNUM), 63-3366(RNUM), 63-3367(RNUM), 63-3368(RNUM), 63-3369(RNUM), 63-3370(RNUM), 63-3371(RNUM), 63-3372(RNUM), 63-3373(RNUM), 63-3374(RNUM), 63-3375(RNUM), 63-3376(RNUM), 63-3377(RNUM), 63-3378(RNUM), 63-3379(RNUM), 63-3380(RNUM), 63-3381(RNUM), 63-3382(RNUM), 63-3383(RNUM), 63-3384(RNUM), 63-3385(RNUM), 63-3386(RNUM), 63-3387(RNUM), 63-3388(RNUM),

63-3390(RNUM), 63-3391(RNUM), 63-3392(RNUM), 63-3393(RNUM), 63-3394(RNUM), 63-3395(DIL), 63-3396(RNUM), 63-3397(RNUM), 63-3398(RNUM), 63-3399(RNUM), 63-3400(RNUM), 63-3401(RNUM), 63-3402(RNUM), 63-3403(RNUM), 63-3404(RNUM), 63-3405 (RNUM), 63-3406(RNUM), 63-3407(RNUM), 63-3408(RNUM), 63-3409(RNUM), 63-3410(RNUM), 63-3415(RNUM), 63-3416(RNUM), 63-3417(RNUM), 63-3418(RNUM), 63-3419(RNUM), 63-3420(RNUM), 63-3421(RNUM), 63-3422(RNUM), 63-3423(RNUM), 63-3424 (RNUM), 63-3425(RNUM), 63-3426(RNUM), 63-3427(RNUM), 63-3428(RNUM), 63-3429(RNUM), 63-3430(RNUM), 63-3431(RNUM), 63-3432(RNUM), 63-3433(RNUM), 63-3434(RNUM), 63-3435(RNUM), 63-3436(RNUM), 63-3437(RNUM), 63-3438(RNUM), 63-3439 (RNUM), 63-3440(RNUM), 63-3441(RNUM), 63-3442(RNUM), 63-3443(RNUM), 63-3444(RNUM), 63-3445(RNUM), 63-3446(RNUM), 63-3447(RNUM), 63-3448(RNUM), 63-3449(RNUM), 63-3450(RNUM), 63-3451(RNUM), 63-3452(RNUM), 63-3453(RNUM), 63-3454 (RNUM), 63-3455(RNUM), 63-3456(RNUM), 63-3457(RNUM), 63-3458(RNUM), 63-3459(RNUM), 63-3460(RNUM), 63-3461(RNUM), 63-3462(RNUM), 63-3463(RNUM), 63-3464(RNUM), 63-3465(RNUM), 63-3466(RNUM), 63-3467(RNUM), 63-3468(RNUM), 63-3469 (RNUM), 63-3470(RNUM), 63-3471(RNUM), 63-3472(RNUM), 63-3473(RNUM), 63-3474(RNUM), 63-3475(RNUM), 63-3476(RNUM), 63-3477(RNUM), 63-3478(RNUM), 63-3479(RNUM), 63-3480(RNUM), 63-3481(RNUM), 63-3482(RNUM), 63-3483(RNUM), 63-3484 (RNUM), 63-3485(RNUM), 63-3486(DIL), 63-3487(RNUM), 63-3488(RNUM), 63-3489(RNUM), 63-3490(RNUM), 63-3491(RNUM), 63-3492(RNUM), 63-3493(RNUM), 63-3494(RNUM), 63-3495(RNUM), 63-3496(RNUM), 63-3497(RNUM), 63-3498(RNUM), 63-3499 (RNUM), 63-3500(RNUM), 63-3501(RNUM), 63-3502(RNUM), 63-3503(RNUM), 63-3504(RNUM), 63-3505(RNUM), 63-3506(RNUM), 63-3507(RNUM), 63-3508(RNUM), 63-3509(RNUM), 63-3510(RNUM), 63-3511(RNUM), 63-3512(RNUM), 63-3513(RNUM), 63-3514 (RNUM), 63-3515(RNUM), 63-3516(RNUM), 63-3517(RNUM), 63-3518(RNUM), 63-3519(RNUM), 63-3520(RNUM), 63-3521(RNUM), 63-3522(RNUM), 63-3523(RNUM), 63-3524(RNUM), 63-3525(RNUM), 63-3526(RNUM), 63-3527(RNUM), 63-3528(RNUM), 63-3529 (RNUM), 63-3530(RNUM), 63-3531(RNUM), 63-3532(RNUM), 63-3533(RNUM), 63-3534(RNUM), 63-3535(RNUM), 63-3536(RNUM), 63-3537(RNUM), 63-3538(RNUM), 63-3539(RNUM), 63-3540(RNUM), 63-3541(RNUM), 63-3542(RNUM), 63-3543(RNUM), 63-3544 (RNUM), 63-3545(RNUM), 63-3546(RNUM), 63-3547(RNUM), 63-3548(RNUM), 63-3549(RNUM), 63-3550(RNUM), 63-3551(RNUM), 63-3552(RNUM), 63-3553(RNUM), 63-3554(RNUM), 63-3555(RNUM), 63-3556(RNUM), 63-3557(RNUM), 63-3558(RNUM), 63-3559 (RNUM), 63-3560(RNUM), 63-3561(RNUM), 63-3562(RNUM), 63-3563(RNUM), 63-3564(RNUM), 63-3565(RNUM), 63-3566(RNUM), 63-3567(RNUM), 63-3568(RNUM), 63-3569(RNUM), 63-3570(RNUM), 63-3571(RNUM), 63-3572(RNUM), 63-3573(DIL), 63-3574(RNUM), 63-3575(RNUM), 63-3576(RNUM), 63-3577(RNUM), 63-3578(RNUM), 63-3579(RNUM), 63-3580(RNUM), 63-3581(RNUM), 63-3582 (RNUM), 63-3583(RNUM), 63-3584(RNUM), 63-3585(RNUM), 63-3586(RNUM), 63-3587(RNUM), 63-3588(RNUM), 63-3589(RNUM), 63-3590(RNUM), 63-3591(RNUM), 63-3592(RNUM), 63-3593(RNUM), 63-3594(RNUM), 63-3595(RNUM), 63-3596(RNUM), 63-3597 (RNUM), 63-3598(RNUM), 63-3599(RNUM), 63-3600(RNUM), 63-3601(RNUM), 63-3602(RNUM), 63-3603(RNUM), 63-3604(RNUM), 63-3605(RNUM), 63-3606(RNUM), 63-3607(RNUM), 63-3608(RNUM), 63-3609(RNUM), 63-3610(RNUM), 63-3611(RNUM), 63-3612 (RNUM), 63-3613(RNUM), 63-3614(RNUM), 63-3615(RNUM), 63-3616(RNUM), 63-3617(RNUM), 63-3618(RNUM), 63-3619(RNUM), 63-3620(RNUM), 63-3621(RNUM), 63-3622(RNUM), 63-3623(RNUM), 63-3624(RNUM), 63-3625(RNUM), 63-3626(RNUM), 63-3627 (RNUM), 63-3628(RNUM), 63-3629(RNUM), 63-3630(RNUM), 63-3631(RNUM), 63-3632(RNUM), 63-3633(RNUM), 63-3634(RNUM), 63-3635(RNUM), 63-3636(RNUM), 63-3637(RNUM), 63-3638(RNUM), 63-3639(RNUM), 63-3640(RNUM), 63-3641(RNUM), 63-3642 (RNUM), 63-3643(RNUM), 63-3644(RNUM), 63-3645(RNUM), 63-3646(RNUM), 63-3647(RNUM), 63-3648(RNUM), 63-3649(RNUM), 63-3650(RNUM), 63-3651(RNUM), 63-3652(RNUM), 63-3653(RNUM), 63-3654(RNUM), 63-3655(RNUM), 63-3656(RNUM), 63-3657 (RNUM), 63-3658(RNUM), 63-3659(RNUM), 63-3660(DIL), 63-3661(RNUM), 63-3662(RNUM), 63-3663(RNUM), 63-3664(RNUM), 63-3665(RNUM), 63-3666(RNUM), 63-3667(RNUM), 63-3668(RNUM), 63-3669(RNUM), 63-3670(RNUM), 63-3671(RNUM), 63-3672 (RNUM), 63-3673(RNUM), 63-3674(RNUM), 63-3675(RNUM), 63-3676(RNUM), 63-3677(RNUM), 63-3678(RNUM), 63-3679(RNUM), 63-3680(RNUM), 63-3681(RNUM), 63-3682(RNUM), 63-3683(RNUM), 63-3684(RNUM), 63-3685(RNUM), 63-3686(RNUM), 63-3687 (RNUM), 63-3688(RNUM), 63-3689(RNUM), 63-3690(RNUM), 63-3691(RNUM), 63-3692(RNUM), 63-3693(RNUM), 63-3694(RNUM), 63-3695(RNUM), 63-3696(RNUM), 63-3697(RNUM), 63-3698(RNUM), 63-3699(RNUM), 63-3700(RNUM), 63-3701(RNUM), 63-3702 (RNUM), 63-3703(RNUM), 63-3704(RNUM), 63-3705(RNUM), 63-3706(RNUM), 63-3707(RNUM), 63-3708(RNUM), 63-3709(RNUM), 63-3710(RNUM), 63-3711(RNUM), 63-3712(RNUM), 63-3713(RNUM), 63-3714(RNUM), 63-3715(RNUM), 63-3716(RNUM), 63-3717 (RNUM), 63-3718(RNUM), 63-3719(RNUM), 63-3720(RNUM), 63-3722(RNUM), 63-3723(RNUM), 63-3724(RNUM), 63-3725(RNUM), 63-3726(RNUM), 63-3727(RNUM), 63-3728(RNUM), 63-3729(RNUM), 63-3730(RNUM), 63-3731(RNUM), 63-3732(RNUM), 63-3733 (RNUM), 63-3734(RNUM), 63-3735(RNUM), 63-3736(RNUM), 63-3737(RNUM), 63-3738(RNUM), 63-3739(RNUM), 63-3740(RNUM), 63-3741(RNUM), 63-3742(RNUM), 63-3743(RNUM), 63-3744(RNUM), 63-3745(RNUM), 63-3746(RNUM), 63-3747(RNUM), 63-3748(DIL), 63-3749(RNUM), 63-3750(RNUM), 63-3751(RNUM), 63-3752(RNUM), 63-3753(RNUM), 63-3754(RNUM), 63-3755(RNUM), 63-3758 (RNUM), 63-3759(RNUM), 63-3760(RNUM), 63-3761(RNUM), 63-3762(RNUM), 63-3763(RNUM), 63-3764(RNUM), 63-3765(RNUM), 63-3766(RNUM), 63-3767(RNUM), 63-3768(RNUM), 63-3769(RNUM), 63-3770(RNUM), 63-3771(RNUM), 63-3772(RNUM), 63-3773 (RNUM), 63-3774(RNUM), 63-3775(RNUM), 63-3776(RNUM), 63-3777(RNUM), 63-3778(RNUM), 63-3779(RNUM), 63-3780(RNUM), 63-3781(RNUM), 63-3782(RNUM), 63-3783(RNUM), 63-3784(RNUM), 63-3785(RNUM), 63-3786(RNUM), 63-3787(RNUM), 63-3788 (RNUM), 63-3789(RNUM), 63-3790(RNUM), 63-3791(RNUM), 63-3792(RNUM), 63-3793(RNUM), 63-3794(RNUM), 63-3795(RNUM), 63-3796(RNUM), 63-3797(RNUM), 63-3798(RNUM), 63-3799(RNUM), 63-3800(RNUM), 63-3801(RNUM), 63-3802(RNUM), 63-3803 (RNUM), 63-3804(RNUM), 63-3805(RNUM), 63-3806(RNUM), 63-3807(RNUM), 63-3808(RNUM), 63-3809(RNUM), 63-3810(RNUM), 63-3811(RNUM), 63-3812(RNUM), 63-3813(RNUM), 63-3834(RNUM), 63-3889(RNUM), 63-3895(RNUM),

Stock Water-Beneficial Use Amount: 0 ELUs Group Total: 17651.2 Prd of Use: 05/01-10/31

Comments: Browns Hole, Lost Creek, Meadow Gulch, Quitchumpah, Salina Creek, Water Hollow, Willow Creek Niotche Creek, Beaver Dams, Flat Top, Moroni Peak, North Post Mountain, South Water Hollow, Daniels and UM allotments.

Wildlife: Water is also used for wildlife purposes year round. Prd of Use: 01/01-12/31

Acre Feet Contributed by this Right for this Use: 0

Comments: The place of use is within the boundary of sub-basin 63 (F2)

Water Use Group Number: 425880

Water Rights Appurtenant to the following use(s): 63-2685(RNUM), 63-2710(RNUM), 63-2711(RNUM), 63-2725(RNUM), 63-2726(RNUM), 63-2742(RNUM), 63-2743(RNUM), 63-2772(RNUM), 63-2773(RNUM), 63-3361(RNUM), 63-3362(RNUM), 63-3363(RNUM), 63-3364 (RNUM), 63-3365(RNUM), 63-3366(RNUM), 63-3367(RNUM), 63-3368(RNUM), 63-3369(RNUM), 63-3370(RNUM), 63-3371(RNUM), 63-3372(RNUM), 63-3373(RNUM), 63-3374(RNUM), 63-3375(RNUM), 63-3376(RNUM), 63-3377(RNUM), 63-3378(RNUM), 63-3379 (RNUM), 63-3380(RNUM), 63-3381(RNUM), 63-3382(RNUM), 63-3383(RNUM), 63-3384(RNUM), 63-3385(RNUM), 63-3386(RNUM), 63-3387(RNUM), 63-3388(RNUM), 63-3389(DIL), 63-3390(RNUM), 63-3391(RNUM), 63-3392(RNUM), 63-3393(RNUM), 63-3394(RNUM), 63-3395(DIL), 63-3396(RNUM), 63-3397(RNUM), 63-3398(RNUM), 63-3399(RNUM), 63-3400(RNUM), 63-3401(RNUM), 63-3402(RNUM), 63-3403(RNUM), 63-3404(RNUM), 63-3405(RNUM), 63-3406(RNUM), 63-3407(RNUM), 63-3408(RNUM), 63-3409(RNUM), 63-3410 (RNUM), 63-3494(RNUM), 63-3495(RNUM), 63-3496(RNUM), 63-3497(RNUM), 63-3498(RNUM), 63-3499(RNUM), 63-3500(RNUM), 63-3501(RNUM), 63-3502(RNUM), 63-3503(RNUM), 63-3504(RNUM), 63-3505(RNUM), 63-3506(RNUM), 63-3507(RNUM), 63-3508 (RNUM), 63-3509(RNUM), 63-3510(RNUM), 63-3511(RNUM), 63-3512(RNUM), 63-3513(RNUM), 63-3514(RNUM), 63-3515(RNUM), 63-3516(RNUM), 63-3517(RNUM), 63-3518(RNUM), 63-3519(RNUM), 63-3520(RNUM), 63-3521(RNUM), 63-3522(RNUM), 63-3523 (RNUM), 63-3524(RNUM), 63-3525(RNUM), 63-3526(RNUM), 63-3527(RNUM), 63-3528(RNUM), 63-3529(RNUM), 63-3530(RNUM), 63-3531(RNUM), 63-3532(RNUM), 63-3533(RNUM), 63-3534(RNUM), 63-3535(RNUM), 63-3536(RNUM), 63-3537(RNUM), 63-3538 (RNUM), 63-3539(RNUM), 63-3540(RNUM), 94-110(DIL), 94-111(DIL), 94-112(DIL), 94-113(RNUM), 94-114(RNUM), 94-115(RNUM), 94-116(RNUM), 94-117(RNUM), 94-118(RNUM), 94-119(RNUM), 94-120(RNUM), 94-121(RNUM), 94-122(RNUM), 94-123(RNUM), 94-124(RNUM), 94-125(RNUM), 94-126(RNUM), 94-127(RNUM), 94-128(RNUM), 94-129(RNUM), 94-130(RNUM), 94-131(RNUM), 94-132(RNUM), 94-133(RNUM), 94-134(RNUM), 94-135(RNUM), 94-218(DIL), 94-834(RNUM), 94-835(RNUM), 94-836(RNUM), 94-1130 (RNUM), 94-1131(RNUM), 94-1132(RNUM), 94-1386(RNUM), 94-1387(RNUM), 94-1388(RNUM), 94-1389(RNUM), 94-1390(RNUM), 94-1391(WUC), 94-1392(WUC), 94-1393(WUC), 94-1394(RNUM), 94-1395(RNUM), 94-1396(RNUM), 94-1397(RNUM), 94-1398(RNUM), 94-1399(RNUM), 94-1400(WUC), 94-1401(RNUM), 94-1402(RNUM), 94-1403(WUC), 94-1404(WUC), 94-1405(WUC), 94-1406(WUC), 94-1407(WUC), 94-1408(WUC), 94-1409(WUC), 94-1410(RNUM), 94-1411(RNUM), 94-1412(RNUM), 94-1413(RNUM), 94-1414(WUC), 94-1415(WUC), 94-1593(RNUM), 94-1594(RNUM),

Stock Water-Beneficial Use Amount: Unevaluated — Group Total: 819 — Prd of Use: 05/01-10/31
Comments: Quitchumpah Allotment

Wildlife: 1270 deer & 115 elk — Prd of Use: 01/01-12/31
Acre Feet Contributed by this Right for this Use: Unevaluated
Comments: Quitchumpah Allotment

Water Use Group Number: 617789

Water Rights Appurtenant to the following use(s): 63-3361(RNUM), 63-3362(RNUM), 63-3363(RNUM), 63-3364(RNUM), 63-3365(RNUM), 63-3366(RNUM), 63-3367(RNUM), 63-3368(RNUM), 63-3369(RNUM), 63-3370(RNUM), 63-3371(RNUM), 63-3372(RNUM), 63-3373(RNUM), 63-3374(RNUM), 63-3375(RNUM), 63-3376(RNUM), 63-3377(RNUM), 63-3378(RNUM), 63-3379(RNUM), 63-3380(RNUM), 63-3381(RNUM), 63-3382(RNUM), 63-3383(RNUM), 63-3384(RNUM), 63-3385(RNUM), 63-3386(RNUM), 63-3387(RNUM), 63-3388(RNUM), 63-3389(DIL), 63-3390(RNUM), 63-3391(RNUM), 63-3392(RNUM), 63-3393(RNUM), 63-3394(RNUM), 63-3395(DIL), 63-3396(RNUM), 63-3397(RNUM), 63-3398(RNUM), 63-3399(RNUM), 63-3400(RNUM), 63-3401(RNUM), 63-3402(RNUM), 63-3403(RNUM), 63-3404(RNUM), 63-3405(RNUM), 63-3406(RNUM), 63-3407(RNUM), 63-3408(RNUM), 63-3409(RNUM), 63-3410(RNUM), 63-3494(RNUM), 63-3495(RNUM), 63-3496(RNUM), 63-3497(RNUM), 63-3498(RNUM), 63-3499(RNUM), 63-3500(RNUM), 63-3501(RNUM), 63-3502(RNUM), 63-3503(RNUM), 63-3504(RNUM), 63-3505(RNUM), 63-3506(RNUM), 63-3507(RNUM), 63-3508(RNUM), 63-3509(RNUM), 63-3510(RNUM), 63-3511(RNUM), 63-3512(RNUM), 63-3513(RNUM), 63-3514(RNUM), 63-3515(RNUM), 63-3516(RNUM), 63-3517(RNUM), 63-3518(RNUM), 63-3519(RNUM), 63-3520(RNUM), 63-3521(RNUM), 63-3522(RNUM), 63-3523(RNUM), 63-3524(RNUM), 63-3525(RNUM), 63-3526(RNUM), 63-3527(RNUM), 63-3528(RNUM), 63-3529(RNUM), 63-3530(RNUM), 63-3531(RNUM), 63-3532(RNUM), 63-3533(RNUM), 63-3534(RNUM), 63-3535(RNUM), 63-3536(RNUM), 63-3537(RNUM), 63-3538(RNUM), 63-3539(RNUM), 63-3540(RNUM), 94-110(DIL), 94-111(DIL), 94-112(DIL), 94-113(RNUM), 94-114(RNUM), 94-115(RNUM), 94-116(RNUM), 94-117(RNUM), 94-118(RNUM), 94-119(RNUM), 94-120(RNUM), 94-121(RNUM), 94-122(RNUM), 94-123(RNUM), 94-124(RNUM), 94-125(RNUM), 94-126(RNUM), 94-127(RNUM), 94-128(RNUM), 94-129(RNUM), 94-130(RNUM), 94-131(RNUM), 94-132(RNUM), 94-133(RNUM), 94-134(RNUM), 94-135(RNUM), 94-218(DIL), 94-834(RNUM), 94-835(RNUM), 94-836(RNUM), 94-1130(RNUM), 94-1131(RNUM), 94-1132(RNUM), 94-1386(RNUM), 94-1387(RNUM), 94-1388(RNUM), 94-1389(RNUM), 94-1390(RNUM), 94-1391(WUC), 94-1392(WUC), 94-1393(WUC), 94-1394(RNUM), 94-1395(RNUM), 94-1396(RNUM), 94-1397(RNUM), 94-1398(RNUM), 94-1399(RNUM), 94-1400(WUC), 94-1401(RNUM), 94-1402(RNUM), 94-1403(WUC), 94-1404(WUC), 94-1405(WUC), 94-1406(WUC), 94-1407(WUC), 94-1408(WUC), 94-1409(WUC), 94-1410(RNUM), 94-1411(RNUM), 94-1412(RNUM), 94-1413(RNUM), 94-1414(WUC), 94-1415(WUC), 94-1593(RNUM), 94-1594(RNUM).

Stock Water-Beneficial Use Amount: Unevaluated — Group Total: 81 — Prd of Use: 05/01-10/31
Comments: Quitchumpah Allotment

Place of Use Stock

	North West Quarter				North East Quarter				South West Quarter				South East Quarter			
	NW	NE	SW	SE	NW	NE	SW	SE	NW	NE	SW	SE	NW	NE	SW	SE
Sec 15 T 21S R 4E SLBM										X						

Use Totals - for 3 groups

Use Type	Sole Supply Total	Group Total
Stock Water:	Unevaluated ELUs	18551.2 ELUs
Other:	Unevaluated acft	-

Other Comments

This water right was renumbered to and consolidated with water right 63-2297, which is a Sub-Basin Claim.

Services Agencies

Search Utah.gov

Water Right Details

Open Classic View

Water Right: 63-3373 Display/Refresh

Run Date: 6/18/2020 7:18:20 AM

Select Related Information

WARNING: Water Rights makes NO claims as to the accuracy of this data

Water Right: 63-3373 Application/Claim Number: D4832 Certificate Number:

Home Display
Scanned Documents
Print

View Map

Owners

Name: USA Forest Service
Address: 324 25th Street
Ogden UT 84401

Interest: 100%

Remarks:

General

Type of Right: Diligence Claim Source of Info.: Diligence Claim **Status:** Renumbered

Quantity of Water: 0.2 ACFT

Source: Skumpah Creek Lake #1
County: Sevier
Common Description:

Proposed Determin. Book: 63- Map: Publication Date:

Land Owned by Applicant: Yes County Tax Id#:

Dates

View More

Filing:
Filed: 11/17/1986
Priority: / /1873 Decree/Class:

Advertising:
Protest End Date: Protested: Not Protested Hearing Held:

Approval:
State Engineer Action: Action Date:

Certification:
Proof Due Date:
Certificate Date: Lapsed, Etc. Date: Lapsed Letter Date:

Points of Diversion

View Map

Stream Alteration Required:

Points of Diversion - Point to Point

(1) Stream directly on point at S 660 feet E 1980 feet from W4 corner, Sec 15 T 21S R 4E SLBM
Comment: Administratively updated by State Engineer.
Source: Skumpah Creek Lake #1

Water Uses

View Map View Use Data

Water Use Group Number: 425543

Water Rights Appurtenant to the following use(s): 63-2297(UNAP), 63-2434(RNUM), 63-2559(RNUM), 63-2560(RNUM), 63-2565(RNUM), 63-2566(RNUM), 63-2567(RNUM), 63-2568(RNUM), 63-2571(RNUM), 63-2668(RNUM), 63-2670(RNUM), 63-2672(RNUM), 63-2673(RNUM), 63-2674(RNUM), 63-2681(RNUM), 63-2682(RNUM), 63-2683(RNUM), 63-2684(RNUM), 63-2685(RNUM), 63-2686(RNUM), 63-2687(RNUM), 63-2688(RNUM), 63-2689(RNUM), 63-2690(RNUM), 63-2698(RNUM), 63-2699(RNUM), 63-2700(RNUM), 63-2703(RNUM), 63-2704(RNUM), 63-2705(RNUM), 63-2706(RNUM), 63-2707(RNUM), 63-2708(RNUM), 63-2709(RNUM), 63-2710(RNUM), 63-2711(RNUM), 63-2712(RNUM), 63-2713(RNUM), 63-2714(RNUM), 63-2715(RNUM), 63-2716(RNUM), 63-2717(RNUM), 63-2718(RNUM), 63-2719(RNUM), 63-2720(RNUM), 63-2721(RNUM), 63-2722(RNUM), 63-2723(RNUM), 63-2724(RNUM), 63-2725(RNUM), 63-2726(RNUM), 63-2727(RNUM), 63-2728(RNUM), 63-2729(RNUM), 63-2731(RNUM), 63-2732(RNUM), 63-2733(RNUM), 63-2734(RNUM), 63-2735(RNUM), 63-2736(RNUM), 63-2737(RNUM), 63-2738(RNUM), 63-2739(RNUM), 63-2740(RNUM), 63-2741(RNUM), 63-2742(RNUM), 63-2743(RNUM), 63-2747(RNUM), 63-2748(RNUM), 63-2749(RNUM), 63-2750(RNUM), 63-2751(RNUM), 63-2752(RNUM), 63-2753(RNUM), 63-2754(RNUM), 63-2755(RNUM), 63-2756(RNUM), 63-2757(RNUM), 63-2758(RNUM), 63-2759(RNUM), 63-2760(RNUM), 63-2761(RNUM), 63-2762(RNUM), 63-2763(RNUM), 63-2764(RNUM), 63-2765(RNUM), 63-2766(RNUM), 63-2767(RNUM), 63-2768(DIL), 63-2769(RNUM), 63-2770(RNUM), 63-2772(RNUM), 63-2773(RNUM), 63-2774(RNUM), 63-2775(RNUM), 63-2776(RNUM), 63-2777(RNUM), 63-2778(RNUM), 63-2779(RNUM), 63-2780(RNUM), 63-2781(RNUM), 63-2782(RNUM), 63-2783(RNUM), 63-2848(RNUM), 63-2849(RNUM), 63-2850(RNUM), 63-2851(RNUM), 63-2852(RNUM), 63-2857(RNUM), 63-2858(RNUM), 63-2859(RNUM), 63-2860(RNUM), 63-2861(RNUM), 63-2862(RNUM), 63-2863(RNUM), 63-2864(RNUM), 63-2865(RNUM), 63-2866(RNUM), 63-2867(RNUM), 63-2868(RNUM), 63-2869(RNUM), 63-2870(RNUM), 63-2871(RNUM), 63-2872(RNUM), 63-2873(RNUM), 63-2874(RNUM), 63-2875(RNUM), 63-2876(RNUM), 63-2877(RNUM), 63-2878(RNUM), 63-2879(RNUM), 63-2880(RNUM), 63-2881(RNUM), 63-2882(RNUM), 63-2883(RNUM), 63-2884(RNUM), 63-2885(RNUM), 63-2886(RNUM), 63-2887(RNUM), 63-2888(RNUM), 63-2889(RNUM), 63-2890(RNUM), 63-3361(RNUM), 63-3362(RNUM), 63-3363(RNUM), 63-3364(RNUM), 63-3365(RNUM), 63-3366(RNUM), 63-3367(RNUM), 63-3368(RNUM), 63-3369(RNUM), 63-3370(RNUM), 63-3371(RNUM), 63-3372(RNUM), 63-3373(RNUM), 63-3374(RNUM), 63-3375(RNUM), 63-3376(RNUM), 63-3377(RNUM), 63-3378(RNUM), 63-3379(RNUM), 63-3380(RNUM), 63-3381(RNUM), 63-3382(RNUM), 63-3383(RNUM), 63-3384(RNUM), 63-3385(RNUM), 63-3386(RNUM), 63-3387(RNUM), 63-3388(RNUM),

63-3390(RNUM), 63-3391(RNUM), 63-3392(RNUM), 63-3393(RNUM), 63-3394(RNUM), 63-3395(DIL), 63-3396(RNUM), 63-3397(RNUM), 63-3398(RNUM), 63-3399(RNUM), 63-3400(RNUM), 63-3401(RNUM), 63-3402(RNUM), 63-3403(RNUM), 63-3404(RNUM), 63-3405 (RNUM), 63-3406(RNUM), 63-3407(RNUM), 63-3408(RNUM), 63-3409(RNUM), 63-3410(RNUM), 63-3415(RNUM), 63-3416(RNUM), 63-3417(RNUM), 63-3418(RNUM), 63-3419(RNUM), 63-3420(RNUM), 63-3421(RNUM), 63-3422(RNUM), 63-3423(RNUM), 63-3424 (RNUM), 63-3425(RNUM), 63-3426(RNUM), 63-3427(RNUM), 63-3428(RNUM), 63-3429(RNUM), 63-3430(RNUM), 63-3431(RNUM), 63-3432(RNUM), 63-3433(RNUM), 63-3434(RNUM), 63-3435(RNUM), 63-3436(RNUM), 63-3437(RNUM), 63-3438(RNUM), 63-3439 (RNUM), 63-3440(RNUM), 63-3441(RNUM), 63-3442(RNUM), 63-3443(RNUM), 63-3444(RNUM), 63-3445(RNUM), 63-3446(RNUM), 63-3447(RNUM), 63-3448(RNUM), 63-3449(RNUM), 63-3450(RNUM), 63-3451(RNUM), 63-3452(RNUM), 63-3453(RNUM), 63-3454 (RNUM), 63-3455(RNUM), 63-3456(RNUM), 63-3457(RNUM), 63-3458(RNUM), 63-3459(RNUM), 63-3460(RNUM), 63-3461(RNUM), 63-3462(RNUM), 63-3463(RNUM), 63-3464(RNUM), 63-3465(RNUM), 63-3466(RNUM), 63-3467(RNUM), 63-3468(RNUM), 63-3469 (RNUM), 63-3470(RNUM), 63-3471(RNUM), 63-3472(RNUM), 63-3473(RNUM), 63-3474(RNUM), 63-3475(RNUM), 63-3476(RNUM), 63-3477(RNUM), 63-3478(RNUM), 63-3479(RNUM), 63-3480(RNUM), 63-3481(RNUM), 63-3482(RNUM), 63-3483(RNUM), 63-3484 (RNUM), 63-3485(RNUM), 63-3486(DIL), 63-3487(RNUM), 63-3488(RNUM), 63-3489(RNUM), 63-3490(RNUM), 63-3491(RNUM), 63-3492(RNUM), 63-3493(RNUM), 63-3494(RNUM), 63-3495(RNUM), 63-3496(RNUM), 63-3497(RNUM), 63-3498(RNUM), 63-3499 (RNUM), 63-3500(RNUM), 63-3501(RNUM), 63-3502(RNUM), 63-3503(RNUM), 63-3504(RNUM), 63-3505(RNUM), 63-3506(RNUM), 63-3507(RNUM), 63-3508(RNUM), 63-3509(RNUM), 63-3510(RNUM), 63-3511(RNUM), 63-3512(RNUM), 63-3513(RNUM), 63-3514 (RNUM), 63-3515(RNUM), 63-3516(RNUM), 63-3517(RNUM), 63-3518(RNUM), 63-3519(RNUM), 63-3520(RNUM), 63-3521(RNUM), 63-3522(RNUM), 63-3523(RNUM), 63-3524(RNUM), 63-3525(RNUM), 63-3526(RNUM), 63-3527(RNUM), 63-3528(RNUM), 63-3529 (RNUM), 63-3530(RNUM), 63-3531(RNUM), 63-3532(RNUM), 63-3533(RNUM), 63-3534(RNUM), 63-3535(RNUM), 63-3536(RNUM), 63-3537(RNUM), 63-3538(RNUM), 63-3539(RNUM), 63-3540(RNUM), 63-3541(RNUM), 63-3542(RNUM), 63-3543(RNUM), 63-3544 (RNUM), 63-3545(RNUM), 63-3546(RNUM), 63-3547(RNUM), 63-3548(RNUM), 63-3549(RNUM), 63-3550(RNUM), 63-3551(RNUM), 63-3552(RNUM), 63-3553(RNUM), 63-3554(RNUM), 63-3555(RNUM), 63-3556(RNUM), 63-3557(RNUM), 63-3558(RNUM), 63-3559 (RNUM), 63-3560(RNUM), 63-3561(RNUM), 63-3562(RNUM), 63-3563(RNUM), 63-3564(RNUM), 63-3565(RNUM), 63-3566(RNUM), 63-3567(RNUM), 63-3568(RNUM), 63-3569(RNUM), 63-3570(RNUM), 63-3571(RNUM), 63-3572(RNUM), 63-3573(DIL), 63-3574(RNUM), 63-3575(RNUM), 63-3576(RNUM), 63-3577(RNUM), 63-3578(RNUM), 63-3579(RNUM), 63-3580(RNUM), 63-3581(RNUM), 63-3582 (RNUM), 63-3583(RNUM), 63-3584(RNUM), 63-3585(RNUM), 63-3586(RNUM), 63-3587(RNUM), 63-3588(RNUM), 63-3589(RNUM), 63-3590(RNUM), 63-3591(RNUM), 63-3592(RNUM), 63-3593(RNUM), 63-3594(RNUM), 63-3595(RNUM), 63-3596(RNUM), 63-3597 (RNUM), 63-3598(RNUM), 63-3599(RNUM), 63-3600(RNUM), 63-3601(RNUM), 63-3602(RNUM), 63-3603(RNUM), 63-3604(RNUM), 63-3605(RNUM), 63-3606(RNUM), 63-3607(RNUM), 63-3608(RNUM), 63-3609(RNUM), 63-3610(RNUM), 63-3611(RNUM), 63-3612 (RNUM), 63-3613(RNUM), 63-3614(RNUM), 63-3615(RNUM), 63-3616(RNUM), 63-3617(RNUM), 63-3618(RNUM), 63-3619(RNUM), 63-3620(RNUM), 63-3621(RNUM), 63-3622(RNUM), 63-3623(RNUM), 63-3624(RNUM), 63-3625(RNUM), 63-3626(RNUM), 63-3627 (RNUM), 63-3628(RNUM), 63-3629(RNUM), 63-3630(RNUM), 63-3631(RNUM), 63-3632(RNUM), 63-3633(RNUM), 63-3634(RNUM), 63-3635(RNUM), 63-3636(RNUM), 63-3637(RNUM), 63-3638(RNUM), 63-3639(RNUM), 63-3640(RNUM), 63-3641(RNUM), 63-3642 (RNUM), 63-3643(RNUM), 63-3644(RNUM), 63-3645(RNUM), 63-3646(RNUM), 63-3647(RNUM), 63-3648(RNUM), 63-3649(RNUM), 63-3650(RNUM), 63-3651(RNUM), 63-3652(RNUM), 63-3653(RNUM), 63-3654(RNUM), 63-3655(RNUM), 63-3656(RNUM), 63-3657 (RNUM), 63-3658(RNUM), 63-3659(RNUM), 63-3660(DIL), 63-3661(RNUM), 63-3662(RNUM), 63-3663(RNUM), 63-3664(RNUM), 63-3665(RNUM), 63-3666(RNUM), 63-3667(RNUM), 63-3668(RNUM), 63-3669(RNUM), 63-3670(RNUM), 63-3671(RNUM), 63-3672 (RNUM), 63-3673(RNUM), 63-3674(RNUM), 63-3675(RNUM), 63-3676(RNUM), 63-3677(RNUM), 63-3678(RNUM), 63-3679(RNUM), 63-3680(RNUM), 63-3681(RNUM), 63-3682(RNUM), 63-3683(RNUM), 63-3684(RNUM), 63-3685(RNUM), 63-3686(RNUM), 63-3687 (RNUM), 63-3688(RNUM), 63-3689(RNUM), 63-3690(RNUM), 63-3691(RNUM), 63-3692(RNUM), 63-3693(RNUM), 63-3694(RNUM), 63-3695(RNUM), 63-3696(RNUM), 63-3697(RNUM), 63-3698(RNUM), 63-3699(RNUM), 63-3700(RNUM), 63-3701(RNUM), 63-3702 (RNUM), 63-3703(RNUM), 63-3704(RNUM), 63-3705(RNUM), 63-3706(RNUM), 63-3707(RNUM), 63-3708(RNUM), 63-3709(RNUM), 63-3710(RNUM), 63-3711(RNUM), 63-3712(RNUM), 63-3713(RNUM), 63-3714(RNUM), 63-3715(RNUM), 63-3716(RNUM), 63-3717 (RNUM), 63-3718(RNUM), 63-3719(RNUM), 63-3720(RNUM), 63-3722(RNUM), 63-3723(RNUM), 63-3724(RNUM), 63-3725(RNUM), 63-3726(RNUM), 63-3727(RNUM), 63-3728(RNUM), 63-3729(RNUM), 63-3730(RNUM), 63-3731(RNUM), 63-3732(RNUM), 63-3733 (RNUM), 63-3734(RNUM), 63-3735(RNUM), 63-3736(RNUM), 63-3737(RNUM), 63-3738(RNUM), 63-3739(RNUM), 63-3740(RNUM), 63-3741(RNUM), 63-3742(RNUM), 63-3743(RNUM), 63-3744(RNUM), 63-3745(RNUM), 63-3746(RNUM), 63-3747(RNUM), 63-3748(DIL), 63-3749(RNUM), 63-3750(RNUM), 63-3751(RNUM), 63-3752(RNUM), 63-3753(RNUM), 63-3754(RNUM), 63-3755(RNUM), 63-3758 (RNUM), 63-3759(RNUM), 63-3760(RNUM), 63-3761(RNUM), 63-3762(RNUM), 63-3763(RNUM), 63-3764(RNUM), 63-3765(RNUM), 63-3766(RNUM), 63-3767(RNUM), 63-3768(RNUM), 63-3769(RNUM), 63-3770(RNUM), 63-3771(RNUM), 63-3772(RNUM), 63-3773 (RNUM), 63-3774(RNUM), 63-3775(RNUM), 63-3776(RNUM), 63-3777(RNUM), 63-3778(RNUM), 63-3779(RNUM), 63-3780(RNUM), 63-3781(RNUM), 63-3782(RNUM), 63-3783(RNUM), 63-3784(RNUM), 63-3785(RNUM), 63-3786(RNUM), 63-3787(RNUM), 63-3788 (RNUM), 63-3789(RNUM), 63-3790(RNUM), 63-3791(RNUM), 63-3792(RNUM), 63-3793(RNUM), 63-3794(RNUM), 63-3795(RNUM), 63-3796(RNUM), 63-3797(RNUM), 63-3798(RNUM), 63-3799(RNUM), 63-3800(RNUM), 63-3801(RNUM), 63-3802(RNUM), 63-3803 (RNUM), 63-3804(RNUM), 63-3805(RNUM), 63-3806(RNUM), 63-3807(RNUM), 63-3808(RNUM), 63-3809(RNUM), 63-3810(RNUM), 63-3811(RNUM), 63-3812(RNUM), 63-3813(RNUM), 63-3834(RNUM), 63-3889(RNUM), 63-3895(RNUM),

Stock Water-Beneficial Use Amount: 0 ELUs Group Total: 17651.2 Prd of Use: 05/01-10/31

Comments: Browns Hole, Lost Creek, Meadow Gulch, Quitchumpah, Salina Creek, Water Hollow, Willow Creek Niotche Creek, Beaver Dams, Flat Top, Moroni Peak, North Post Mountain, South Water Hollow, Daniels and UM allotments.

Wildlife: Water is also used for wildlife purposes year round. Prd of Use: 01/01-12/31

Acre Feet Contributed by this Right for this Use: 0

Comments: The place of use is within the boundary of sub-basin 63 (F2)

Water Use Group Number: 425880

Water Rights Appurtenant to the following use(s): 63-2685(RNUM), 63-2710(RNUM), 63-2711(RNUM), 63-2725(RNUM), 63-2726(RNUM), 63-2742(RNUM), 63-2743(RNUM), 63-2772(RNUM), 63-2773(RNUM), 63-3361(RNUM), 63-3362(RNUM), 63-3363(RNUM), 63-3364 (RNUM), 63-3365(RNUM), 63-3366(RNUM), 63-3367(RNUM), 63-3368(RNUM), 63-3369(RNUM), 63-3370(RNUM), 63-3371(RNUM), 63-3372(RNUM), 63-3373(RNUM), 63-3374(RNUM), 63-3375(RNUM), 63-3376(RNUM), 63-3377(RNUM), 63-3378(RNUM), 63-3379 (RNUM), 63-3380(RNUM), 63-3381(RNUM), 63-3382(RNUM), 63-3383(RNUM), 63-3384(RNUM), 63-3385(RNUM), 63-3386(RNUM), 63-3387(RNUM), 63-3388(RNUM), 63-3389(DIL), 63-3390(RNUM), 63-3391(RNUM), 63-3392(RNUM), 63-3393(RNUM), 63-3394(RNUM), 63-3395(DIL), 63-3396(RNUM), 63-3397(RNUM), 63-3398(RNUM), 63-3399(RNUM), 63-3400(RNUM), 63-3401(RNUM), 63-3402(RNUM), 63-3403(RNUM), 63-3404(RNUM), 63-3405(RNUM), 63-3406(RNUM), 63-3407(RNUM), 63-3408(RNUM), 63-3409(RNUM), 63-3410 (RNUM), 63-3494(RNUM), 63-3495(RNUM), 63-3496(RNUM), 63-3497(RNUM), 63-3498(RNUM), 63-3499(RNUM), 63-3500(RNUM), 63-3501(RNUM), 63-3502(RNUM), 63-3503(RNUM), 63-3504(RNUM), 63-3505(RNUM), 63-3506(RNUM), 63-3507(RNUM), 63-3508 (RNUM), 63-3509(RNUM), 63-3510(RNUM), 63-3511(RNUM), 63-3512(RNUM), 63-3513(RNUM), 63-3514(RNUM), 63-3515(RNUM), 63-3516(RNUM), 63-3517(RNUM), 63-3518(RNUM), 63-3519(RNUM), 63-3520(RNUM), 63-3521(RNUM), 63-3522(RNUM), 63-3523 (RNUM), 63-3524(RNUM), 63-3525(RNUM), 63-3526(RNUM), 63-3527(RNUM), 63-3528(RNUM), 63-3529(RNUM), 63-3530(RNUM), 63-3531(RNUM), 63-3532(RNUM), 63-3533(RNUM), 63-3534(RNUM), 63-3535(RNUM), 63-3536(RNUM), 63-3537(RNUM), 63-3538 (RNUM), 63-3539(RNUM), 63-3540(RNUM), 94-110(DIL), 94-111(DIL), 94-112(DIL), 94-113(RNUM), 94-114(RNUM), 94-115(RNUM), 94-116(RNUM), 94-117(RNUM), 94-118(RNUM), 94-119(RNUM), 94-120(RNUM), 94-121(RNUM), 94-122(RNUM), 94-123(RNUM), 94-124(RNUM), 94-125(RNUM), 94-126(RNUM), 94-127(RNUM), 94-128(RNUM), 94-129(RNUM), 94-130(RNUM), 94-131(RNUM), 94-132(RNUM), 94-133(RNUM), 94-134(RNUM), 94-135(RNUM), 94-218(DIL), 94-834(RNUM), 94-835(RNUM), 94-836(RNUM), 94-1130 (RNUM), 94-1131(RNUM), 94-1132(RNUM), 94-1386(RNUM), 94-1387(RNUM), 94-1388(RNUM), 94-1389(RNUM), 94-1390(RNUM), 94-1391(WUC), 94-1392(WUC), 94-1393(WUC), 94-1394(RNUM), 94-1395(RNUM), 94-1396(RNUM), 94-1397(RNUM), 94-1398(RNUM), 94-1399(RNUM), 94-1400(WUC), 94-1401(RNUM), 94-1402(RNUM), 94-1403(WUC), 94-1404(WUC), 94-1405(WUC), 94-1406(WUC), 94-1407(WUC), 94-1408(WUC), 94-1409(WUC), 94-1410(RNUM), 94-1411(RNUM), 94-1412(RNUM), 94-1413(RNUM), 94-1414(WUC), 94-1415(WUC), 94-1593(RNUM), 94-1594(RNUM),

Stock Water-Beneficial Use Amount: Unevaluated — Group Total: 819 — Prd of Use: 05/01-10/31
Comments: Quitchumpah Allotment

Wildlife: 1270 deer & 115 elk — Prd of Use: 01/01-12/31
Acre Feet Contributed by this Right for this Use: Unevaluated
Comments: Quitchumpah Allotment

Water Use Group Number: 617789

Water Rights Appurtenant to the following use(s): 63-3361(RNUM), 63-3362(RNUM), 63-3363(RNUM), 63-3364(RNUM), 63-3365(RNUM), 63-3366(RNUM), 63-3367(RNUM), 63-3368(RNUM), 63-3369(RNUM), 63-3370(RNUM), 63-3371(RNUM), 63-3372(RNUM), 63-3373 (RNUM), 63-3374(RNUM), 63-3375(RNUM), 63-3376(RNUM), 63-3377(RNUM), 63-3378(RNUM), 63-3379(RNUM), 63-3380(RNUM), 63-3381(RNUM), 63-3382(RNUM), 63-3383(RNUM), 63-3384(RNUM), 63-3385(RNUM), 63-3386(RNUM), 63-3387(RNUM), 63-3388 (RNUM), 63-3389(DIL), 63-3390(RNUM), 63-3391(RNUM), 63-3392(RNUM), 63-3393(RNUM), 63-3394(RNUM), 63-3395(DIL), 63-3396 (RNUM), 63-3397(RNUM), 63-3398(RNUM), 63-3399(RNUM), 63-3400(RNUM), 63-3401(RNUM), 63-3402(RNUM), 63-3403(RNUM), 63-3404(RNUM), 63-3405(RNUM), 63-3406(RNUM), 63-3407(RNUM), 63-3408(RNUM), 63-3409(RNUM), 63-3410(RNUM), 63-3494 (RNUM), 63-3495(RNUM), 63-3496(RNUM), 63-3497(RNUM), 63-3498(RNUM), 63-3499(RNUM), 63-3500(RNUM), 63-3501(RNUM), 63-3502(RNUM), 63-3503(RNUM), 63-3504(RNUM), 63-3505(RNUM), 63-3506(RNUM), 63-3507(RNUM), 63-3508(RNUM), 63-3509 (RNUM), 63-3510(RNUM), 63-3511(RNUM), 63-3512(RNUM), 63-3513(RNUM), 63-3514(RNUM), 63-3515(RNUM), 63-3516(RNUM), 63-3517(RNUM), 63-3518(RNUM), 63-3519(RNUM), 63-3520(RNUM), 63-3521(RNUM), 63-3522(RNUM), 63-3523(RNUM), 63-3524 (RNUM), 63-3525(RNUM), 63-3526(RNUM), 63-3527(RNUM), 63-3528(RNUM), 63-3529(RNUM), 63-3530(RNUM), 63-3531(RNUM), 63-3532(RNUM), 63-3533(RNUM), 63-3534(RNUM), 63-3535(RNUM), 63-3536(RNUM), 63-3537(RNUM), 63-3538(RNUM), 63-3539 (RNUM), 63-3540(RNUM), 94-110(DIL), 94-111(DIL), 94-112(DIL), 94-113(RNUM), 94-114(RNUM), 94-115(RNUM), 94-116(RNUM), 94-117(RNUM), 94-118(RNUM), 94-119(RNUM), 94-120(RNUM), 94-121(RNUM), 94-122(RNUM), 94-123(RNUM), 94-124(RNUM), 94-125(RNUM), 94-126(RNUM), 94-127(RNUM), 94-128(RNUM), 94-129(RNUM), 94-130(RNUM), 94-131(RNUM), 94-132(RNUM), 94-133(RNUM), 94-134(RNUM), 94-135(RNUM), 94-218(DIL), 94-834(RNUM), 94-835(RNUM), 94-836(RNUM), 94-1130(RNUM), 94-1131 (RNUM), 94-1132(RNUM), 94-1386(RNUM), 94-1387(RNUM), 94-1388(RNUM), 94-1389(RNUM), 94-1390(RNUM), 94-1391(WUC), 94-1392(WUC), 94-1393(WUC), 94-1394(RNUM), 94-1395(RNUM), 94-1396(RNUM), 94-1397(RNUM), 94-1398(RNUM), 94-1399(RNUM), 94-1400(WUC), 94-1401(RNUM), 94-1402(RNUM), 94-1403(WUC), 94-1404(WUC), 94-1405(WUC), 94-1406(WUC), 94-1407(WUC), 94-1408(WUC), 94-1409(WUC), 94-1410(RNUM), 94-1411(RNUM), 94-1412(RNUM), 94-1413(RNUM), 94-1414(WUC), 94-1415(WUC), 94-1593(RNUM), 94-1594(RNUM),

Stock Water-Beneficial Use Amount: Unevaluated — Group Total: 81 — Prd of Use: 05/01-10/31
Comments: Quitchumpah Allotment

Place of Use Stock

	North West Quarter				North East Quarter				South West Quarter				South East Quarter			
	NW	NE	SW	SE	NW	NE	SW	SE	NW	NE	SW	SE	NW	NE	SW	SE
Sec 15 T 21S R 4E SLBM										X						

Use Totals - for 3 groups

Use Type	Sole Supply Total	Group Total
Stock Water:	Unevaluated ELUs	18551.2 ELUs
Other:	Unevaluated acft	-

Other Comments

This water right was renumbered to and consolidated with water right 63-2297, which is a Sub-Basin Claim.

Reservoir

Reservoir/Storage Name: Skumpah Creek Lake #1
Capacity: 0.2 acre-feet
Dam Height: 0 feet

Dam Number:
Area Inundated: 0 acres
From: 01/01 to 12/31, inclusive

Small Dam Required? No

Services Agencies

Search Utah.gov

Water Right Details

Open Classic View

Water Right: 63-3374 Display/Refresh

Run Date: 6/18/2020 7:18:45 AM

Select Related Information

WARNING: Water Rights makes NO claims as to the accuracy of this data

Water Right: 63-3374 Application/Claim Number: D4833 Certificate Number:

Home Display
Scanned Documents
Print

View Map

Owners

Name: USA Forest Service
Address: 324 25th Street
Ogden UT 84401

Interest: 100%

Remarks:

General

Type of Right: Diligence Claim Source of Info.: Diligence Claim **Status:** Renumbered

Quantity of Water: 0.1 ACFT

Source: Skumpah Creek Lake #2
County: Sevier
Common Description:
Proposed Determin. Book: 63- Map: Publication Date:
Land Owned by Applicant: Yes County Tax Id#:

Dates

View More

Filing:
Filed: 11/17/1986
Priority: / /1873 Decree/Class:

Advertising:
Protest End Date: Protested: Not Protested Hearing Held:

Approval:
State Engineer Action: Action Date:

Certification:
Proof Due Date:
Certificate Date: Lapsed, Etc. Date: Lapsed Letter Date:

Points of Diversion View Map

Stream Alteration Required:

Points of Diversion - Point to Point

(1) Stream directly on point at N 660 feet E 1980 feet from W4 corner, Sec 15 T 21S R 4E SLBM
Comment: Administratively updated by State Engineer.
Source: Skumpah Creek Lake #2

Water Uses View Map View Use Data

Water Use Group Number: 425543

Water Rights Appurtenant to the following use(s): 63-2297(UNAP), 63-2434(RNUM), 63-2559(RNUM), 63-2560(RNUM), 63-2565(RNUM), 63-2566(RNUM), 63-2567(RNUM), 63-2568(RNUM), 63-2571(RNUM), 63-2668(RNUM), 63-2670(RNUM), 63-2672(RNUM), 63-2673(RNUM), 63-2674(RNUM), 63-2681(RNUM), 63-2682(RNUM), 63-2683(RNUM), 63-2684(RNUM), 63-2685(RNUM), 63-2686(RNUM), 63-2687(RNUM), 63-2688(RNUM), 63-2689(RNUM), 63-2690(RNUM), 63-2698(RNUM), 63-2699(RNUM), 63-2700(RNUM), 63-2703(RNUM), 63-2704(RNUM), 63-2705(RNUM), 63-2706(RNUM), 63-2707(RNUM), 63-2708(RNUM), 63-2709(RNUM), 63-2710(RNUM), 63-2711(RNUM), 63-2712(RNUM), 63-2713(RNUM), 63-2714(RNUM), 63-2715(RNUM), 63-2716(RNUM), 63-2717(RNUM), 63-2718(RNUM), 63-2719(RNUM), 63-2720(RNUM), 63-2721(RNUM), 63-2722(RNUM), 63-2723(RNUM), 63-2724(RNUM), 63-2725(RNUM), 63-2726(RNUM), 63-2727(RNUM), 63-2728(RNUM), 63-2729(RNUM), 63-2731(RNUM), 63-2732(RNUM), 63-2733(RNUM), 63-2734(RNUM), 63-2735(RNUM), 63-2736(RNUM), 63-2737(RNUM), 63-2738(RNUM), 63-2739(RNUM), 63-2740(RNUM), 63-2741(RNUM), 63-2742(RNUM), 63-2743(RNUM), 63-2747(RNUM), 63-2748(RNUM), 63-2749(RNUM), 63-2750(RNUM), 63-2751(RNUM), 63-2752(RNUM), 63-2753(RNUM), 63-2754(RNUM), 63-2755(RNUM), 63-2756(RNUM), 63-2757(RNUM), 63-2758(RNUM), 63-2759(RNUM), 63-2760(RNUM), 63-2761(RNUM), 63-2762(RNUM), 63-2763(RNUM), 63-2764(RNUM), 63-2765(RNUM), 63-2766(RNUM), 63-2767(RNUM), 63-2768(DIL), 63-2769(RNUM), 63-2770(RNUM), 63-2772(RNUM), 63-2773(RNUM), 63-2774(RNUM), 63-2775(RNUM), 63-2776(RNUM), 63-2777(RNUM), 63-2778(RNUM), 63-2779(RNUM), 63-2780(RNUM), 63-2781(RNUM), 63-2782(RNUM), 63-2783(RNUM), 63-2848(RNUM), 63-2849(RNUM), 63-2850(RNUM), 63-2851(RNUM), 63-2852(RNUM), 63-2857(RNUM), 63-2858(RNUM), 63-2859(RNUM), 63-2860(RNUM), 63-2861(RNUM), 63-2862(RNUM), 63-2863(RNUM), 63-2864(RNUM), 63-2865(RNUM), 63-2866(RNUM), 63-2867(RNUM), 63-2868(RNUM), 63-2869(RNUM), 63-2870(RNUM), 63-2871(RNUM), 63-2872(RNUM), 63-2873(RNUM), 63-2874(RNUM), 63-2875(RNUM), 63-2876(RNUM), 63-2877(RNUM), 63-2878(RNUM), 63-2879(RNUM), 63-2880(RNUM), 63-2881(RNUM), 63-2882(RNUM), 63-2883(RNUM), 63-2884(RNUM), 63-2885(RNUM), 63-2886(RNUM), 63-2887(RNUM), 63-2888(RNUM), 63-2889(RNUM), 63-2890(RNUM), 63-3361(RNUM), 63-3362(RNUM), 63-3363(RNUM), 63-3364(RNUM), 63-3365(RNUM), 63-3366(RNUM), 63-3367(RNUM), 63-3368(RNUM), 63-3369(RNUM), 63-3370(RNUM), 63-3371(RNUM), 63-3372(RNUM), 63-3373(RNUM), 63-3374(RNUM), 63-3375(RNUM), 63-3376(RNUM), 63-3377(RNUM), 63-3378(RNUM), 63-3379(RNUM), 63-3380(RNUM), 63-3381(RNUM), 63-3382(RNUM), 63-3383(RNUM), 63-3384(RNUM), 63-3385(RNUM), 63-3386(RNUM), 63-3387(RNUM), 63-3388(RNUM),

63-3390(RNUM), 63-3391(RNUM), 63-3392(RNUM), 63-3393(RNUM), 63-3394(RNUM), 63-3395(DIL), 63-3396(RNUM), 63-3397(RNUM), 63-3398(RNUM), 63-3399(RNUM), 63-3400(RNUM), 63-3401(RNUM), 63-3402(RNUM), 63-3403(RNUM), 63-3404(RNUM), 63-3405 (RNUM), 63-3406(RNUM), 63-3407(RNUM), 63-3408(RNUM), 63-3409(RNUM), 63-3410(RNUM), 63-3415(RNUM), 63-3416(RNUM), 63-3417(RNUM), 63-3418(RNUM), 63-3419(RNUM), 63-3420(RNUM), 63-3421(RNUM), 63-3422(RNUM), 63-3423(RNUM), 63-3424 (RNUM), 63-3425(RNUM), 63-3426(RNUM), 63-3427(RNUM), 63-3428(RNUM), 63-3429(RNUM), 63-3430(RNUM), 63-3431(RNUM), 63-3432(RNUM), 63-3433(RNUM), 63-3434(RNUM), 63-3435(RNUM), 63-3436(RNUM), 63-3437(RNUM), 63-3438(RNUM), 63-3439 (RNUM), 63-3440(RNUM), 63-3441(RNUM), 63-3442(RNUM), 63-3443(RNUM), 63-3444(RNUM), 63-3445(RNUM), 63-3446(RNUM), 63-3447(RNUM), 63-3448(RNUM), 63-3449(RNUM), 63-3450(RNUM), 63-3451(RNUM), 63-3452(RNUM), 63-3453(RNUM), 63-3454 (RNUM), 63-3455(RNUM), 63-3456(RNUM), 63-3457(RNUM), 63-3458(RNUM), 63-3459(RNUM), 63-3460(RNUM), 63-3461(RNUM), 63-3462(RNUM), 63-3463(RNUM), 63-3464(RNUM), 63-3465(RNUM), 63-3466(RNUM), 63-3467(RNUM), 63-3468(RNUM), 63-3469 (RNUM), 63-3470(RNUM), 63-3471(RNUM), 63-3472(RNUM), 63-3473(RNUM), 63-3474(RNUM), 63-3475(RNUM), 63-3476(RNUM), 63-3477(RNUM), 63-3478(RNUM), 63-3479(RNUM), 63-3480(RNUM), 63-3481(RNUM), 63-3482(RNUM), 63-3483(RNUM), 63-3484 (RNUM), 63-3485(RNUM), 63-3486(DIL), 63-3487(RNUM), 63-3488(RNUM), 63-3489(RNUM), 63-3490(RNUM), 63-3491(RNUM), 63-3492(RNUM), 63-3493(RNUM), 63-3494(RNUM), 63-3495(RNUM), 63-3496(RNUM), 63-3497(RNUM), 63-3498(RNUM), 63-3499 (RNUM), 63-3500(RNUM), 63-3501(RNUM), 63-3502(RNUM), 63-3503(RNUM), 63-3504(RNUM), 63-3505(RNUM), 63-3506(RNUM), 63-3507(RNUM), 63-3508(RNUM), 63-3509(RNUM), 63-3510(RNUM), 63-3511(RNUM), 63-3512(RNUM), 63-3513(RNUM), 63-3514 (RNUM), 63-3515(RNUM), 63-3516(RNUM), 63-3517(RNUM), 63-3518(RNUM), 63-3519(RNUM), 63-3520(RNUM), 63-3521(RNUM), 63-3522(RNUM), 63-3523(RNUM), 63-3524(RNUM), 63-3525(RNUM), 63-3526(RNUM), 63-3527(RNUM), 63-3528(RNUM), 63-3529 (RNUM), 63-3530(RNUM), 63-3531(RNUM), 63-3532(RNUM), 63-3533(RNUM), 63-3534(RNUM), 63-3535(RNUM), 63-3536(RNUM), 63-3537(RNUM), 63-3538(RNUM), 63-3539(RNUM), 63-3540(RNUM), 63-3541(RNUM), 63-3542(RNUM), 63-3543(RNUM), 63-3544 (RNUM), 63-3545(RNUM), 63-3546(RNUM), 63-3547(RNUM), 63-3548(RNUM), 63-3549(RNUM), 63-3550(RNUM), 63-3551(RNUM), 63-3552(RNUM), 63-3553(RNUM), 63-3554(RNUM), 63-3555(RNUM), 63-3556(RNUM), 63-3557(RNUM), 63-3558(RNUM), 63-3559 (RNUM), 63-3560(RNUM), 63-3561(RNUM), 63-3562(RNUM), 63-3563(RNUM), 63-3564(RNUM), 63-3565(RNUM), 63-3566(RNUM), 63-3567(RNUM), 63-3568(RNUM), 63-3569(RNUM), 63-3570(RNUM), 63-3571(RNUM), 63-3572(RNUM), 63-3573(DIL), 63-3574(RNUM), 63-3575(RNUM), 63-3576(RNUM), 63-3577(RNUM), 63-3578(RNUM), 63-3579(RNUM), 63-3580(RNUM), 63-3581(RNUM), 63-3582 (RNUM), 63-3583(RNUM), 63-3584(RNUM), 63-3585(RNUM), 63-3586(RNUM), 63-3587(RNUM), 63-3588(RNUM), 63-3589(RNUM), 63-3590(RNUM), 63-3591(RNUM), 63-3592(RNUM), 63-3593(RNUM), 63-3594(RNUM), 63-3595(RNUM), 63-3596(RNUM), 63-3597 (RNUM), 63-3598(RNUM), 63-3599(RNUM), 63-3600(RNUM), 63-3601(RNUM), 63-3602(RNUM), 63-3603(RNUM), 63-3604(RNUM), 63-3605(RNUM), 63-3606(RNUM), 63-3607(RNUM), 63-3608(RNUM), 63-3609(RNUM), 63-3610(RNUM), 63-3611(RNUM), 63-3612 (RNUM), 63-3613(RNUM), 63-3614(RNUM), 63-3615(RNUM), 63-3616(RNUM), 63-3617(RNUM), 63-3618(RNUM), 63-3619(RNUM), 63-3620(RNUM), 63-3621(RNUM), 63-3622(RNUM), 63-3623(RNUM), 63-3624(RNUM), 63-3625(RNUM), 63-3626(RNUM), 63-3627 (RNUM), 63-3628(RNUM), 63-3629(RNUM), 63-3630(RNUM), 63-3631(RNUM), 63-3632(RNUM), 63-3633(RNUM), 63-3634(RNUM), 63-3635(RNUM), 63-3636(RNUM), 63-3637(RNUM), 63-3638(RNUM), 63-3639(RNUM), 63-3640(RNUM), 63-3641(RNUM), 63-3642 (RNUM), 63-3643(RNUM), 63-3644(RNUM), 63-3645(RNUM), 63-3646(RNUM), 63-3647(RNUM), 63-3648(RNUM), 63-3649(RNUM), 63-3650(RNUM), 63-3651(RNUM), 63-3652(RNUM), 63-3653(RNUM), 63-3654(RNUM), 63-3655(RNUM), 63-3656(RNUM), 63-3657 (RNUM), 63-3658(RNUM), 63-3659(RNUM), 63-3660(DIL), 63-3661(RNUM), 63-3662(RNUM), 63-3663(RNUM), 63-3664(RNUM), 63-3665(RNUM), 63-3666(RNUM), 63-3667(RNUM), 63-3668(RNUM), 63-3669(RNUM), 63-3670(RNUM), 63-3671(RNUM), 63-3672 (RNUM), 63-3673(RNUM), 63-3674(RNUM), 63-3675(RNUM), 63-3676(RNUM), 63-3677(RNUM), 63-3678(RNUM), 63-3679(RNUM), 63-3680(RNUM), 63-3681(RNUM), 63-3682(RNUM), 63-3683(RNUM), 63-3684(RNUM), 63-3685(RNUM), 63-3686(RNUM), 63-3687 (RNUM), 63-3688(RNUM), 63-3689(RNUM), 63-3690(RNUM), 63-3691(RNUM), 63-3692(RNUM), 63-3693(RNUM), 63-3694(RNUM), 63-3695(RNUM), 63-3696(RNUM), 63-3697(RNUM), 63-3698(RNUM), 63-3699(RNUM), 63-3700(RNUM), 63-3701(RNUM), 63-3702 (RNUM), 63-3703(RNUM), 63-3704(RNUM), 63-3705(RNUM), 63-3706(RNUM), 63-3707(RNUM), 63-3708(RNUM), 63-3709(RNUM), 63-3710(RNUM), 63-3711(RNUM), 63-3712(RNUM), 63-3713(RNUM), 63-3714(RNUM), 63-3715(RNUM), 63-3716(RNUM), 63-3717 (RNUM), 63-3718(RNUM), 63-3719(RNUM), 63-3720(RNUM), 63-3722(RNUM), 63-3723(RNUM), 63-3724(RNUM), 63-3725(RNUM), 63-3726(RNUM), 63-3727(RNUM), 63-3728(RNUM), 63-3729(RNUM), 63-3730(RNUM), 63-3731(RNUM), 63-3732(RNUM), 63-3733 (RNUM), 63-3734(RNUM), 63-3735(RNUM), 63-3736(RNUM), 63-3737(RNUM), 63-3738(RNUM), 63-3739(RNUM), 63-3740(RNUM), 63-3741(RNUM), 63-3742(RNUM), 63-3743(RNUM), 63-3744(RNUM), 63-3745(RNUM), 63-3746(RNUM), 63-3747(RNUM), 63-3748(DIL), 63-3749(RNUM), 63-3750(RNUM), 63-3751(RNUM), 63-3752(RNUM), 63-3753(RNUM), 63-3754(RNUM), 63-3755(RNUM), 63-3758 (RNUM), 63-3759(RNUM), 63-3760(RNUM), 63-3761(RNUM), 63-3762(RNUM), 63-3763(RNUM), 63-3764(RNUM), 63-3765(RNUM), 63-3766(RNUM), 63-3767(RNUM), 63-3768(RNUM), 63-3769(RNUM), 63-3770(RNUM), 63-3771(RNUM), 63-3772(RNUM), 63-3773 (RNUM), 63-3774(RNUM), 63-3775(RNUM), 63-3776(RNUM), 63-3777(RNUM), 63-3778(RNUM), 63-3779(RNUM), 63-3780(RNUM), 63-3781(RNUM), 63-3782(RNUM), 63-3783(RNUM), 63-3784(RNUM), 63-3785(RNUM), 63-3786(RNUM), 63-3787(RNUM), 63-3788 (RNUM), 63-3789(RNUM), 63-3790(RNUM), 63-3791(RNUM), 63-3792(RNUM), 63-3793(RNUM), 63-3794(RNUM), 63-3795(RNUM), 63-3796(RNUM), 63-3797(RNUM), 63-3798(RNUM), 63-3799(RNUM), 63-3800(RNUM), 63-3801(RNUM), 63-3802(RNUM), 63-3803 (RNUM), 63-3804(RNUM), 63-3805(RNUM), 63-3806(RNUM), 63-3807(RNUM), 63-3808(RNUM), 63-3809(RNUM), 63-3810(RNUM), 63-3811(RNUM), 63-3812(RNUM), 63-3813(RNUM), 63-3834(RNUM), 63-3889(RNUM), 63-3895(RNUM),

Stock Water-Beneficial Use Amount: 0 ELUs Group Total: 17651.2 Prd of Use: 05/01-10/31

Comments: Browns Hole, Lost Creek, Meadow Gulch, Quitchumpah, Salina Creek, Water Hollow, Willow Creek Niotche Creek, Beaver Dams, Flat Top, Moroni Peak, North Post Mountain, South Water Hollow, Daniels and UM allotments.

Wildlife: Water is also used for wildlife purposes year round. Prd of Use: 01/01-12/31

Acre Feet Contributed by this Right for this Use: 0

Comments: The place of use is within the boundary of sub-basin 63 (F2)

Water Use Group Number: 425880

Water Rights Appurtenant to the following use(s): 63-2685(RNUM), 63-2710(RNUM), 63-2711(RNUM), 63-2725(RNUM), 63-2726(RNUM), 63-2742(RNUM), 63-2743(RNUM), 63-2772(RNUM), 63-2773(RNUM), 63-3361(RNUM), 63-3362(RNUM), 63-3363(RNUM), 63-3364 (RNUM), 63-3365(RNUM), 63-3366(RNUM), 63-3367(RNUM), 63-3368(RNUM), 63-3369(RNUM), 63-3370(RNUM), 63-3371(RNUM), 63-3372(RNUM), 63-3373(RNUM), 63-3374(RNUM), 63-3375(RNUM), 63-3376(RNUM), 63-3377(RNUM), 63-3378(RNUM), 63-3379 (RNUM), 63-3380(RNUM), 63-3381(RNUM), 63-3382(RNUM), 63-3383(RNUM), 63-3384(RNUM), 63-3385(RNUM), 63-3386(RNUM), 63-3387(RNUM), 63-3388(RNUM), 63-3389(DIL), 63-3390(RNUM), 63-3391(RNUM), 63-3392(RNUM), 63-3393(RNUM), 63-3394(RNUM), 63-3395(DIL), 63-3396(RNUM), 63-3397(RNUM), 63-3398(RNUM), 63-3399(RNUM), 63-3400(RNUM), 63-3401(RNUM), 63-3402(RNUM), 63-3403(RNUM), 63-3404(RNUM), 63-3405(RNUM), 63-3406(RNUM), 63-3407(RNUM), 63-3408(RNUM), 63-3409(RNUM), 63-3410 (RNUM), 63-3494(RNUM), 63-3495(RNUM), 63-3496(RNUM), 63-3497(RNUM), 63-3498(RNUM), 63-3499(RNUM), 63-3500(RNUM), 63-3501(RNUM), 63-3502(RNUM), 63-3503(RNUM), 63-3504(RNUM), 63-3505(RNUM), 63-3506(RNUM), 63-3507(RNUM), 63-3508 (RNUM), 63-3509(RNUM), 63-3510(RNUM), 63-3511(RNUM), 63-3512(RNUM), 63-3513(RNUM), 63-3514(RNUM), 63-3515(RNUM), 63-3516(RNUM), 63-3517(RNUM), 63-3518(RNUM), 63-3519(RNUM), 63-3520(RNUM), 63-3521(RNUM), 63-3522(RNUM), 63-3523 (RNUM), 63-3524(RNUM), 63-3525(RNUM), 63-3526(RNUM), 63-3527(RNUM), 63-3528(RNUM), 63-3529(RNUM), 63-3530(RNUM), 63-3531(RNUM), 63-3532(RNUM), 63-3533(RNUM), 63-3534(RNUM), 63-3535(RNUM), 63-3536(RNUM), 63-3537(RNUM), 63-3538 (RNUM), 63-3539(RNUM), 63-3540(RNUM), 94-110(DIL), 94-111(DIL), 94-112(DIL), 94-113(RNUM), 94-114(RNUM), 94-115(RNUM), 94-116(RNUM), 94-117(RNUM), 94-118(RNUM), 94-119(RNUM), 94-120(RNUM), 94-121(RNUM), 94-122(RNUM), 94-123(RNUM), 94-124(RNUM), 94-125(RNUM), 94-126(RNUM), 94-127(RNUM), 94-128(RNUM), 94-129(RNUM), 94-130(RNUM), 94-131(RNUM), 94-132(RNUM), 94-133(RNUM), 94-134(RNUM), 94-135(RNUM), 94-218(DIL), 94-834(RNUM), 94-835(RNUM), 94-836(RNUM), 94-1130 (RNUM), 94-1131(RNUM), 94-1132(RNUM), 94-1386(RNUM), 94-1387(RNUM), 94-1388(RNUM), 94-1389(RNUM), 94-1390(RNUM), 94-1391(WUC), 94-1392(WUC), 94-1393(WUC), 94-1394(RNUM), 94-1395(RNUM), 94-1396(RNUM), 94-1397(RNUM), 94-1398(RNUM), 94-1399(RNUM), 94-1400(WUC), 94-1401(RNUM), 94-1402(RNUM), 94-1403(WUC), 94-1404(WUC), 94-1405(WUC), 94-1406(WUC), 94-1407(WUC), 94-1408(WUC), 94-1409(WUC), 94-1410(RNUM), 94-1411(RNUM), 94-1412(RNUM), 94-1413(RNUM), 94-1414(WUC), 94-1415(WUC), 94-1593(RNUM), 94-1594(RNUM),

Stock Water-Beneficial Use Amount: Unevaluated — Group Total: 819 — Prd of Use: 05/01-10/31
Comments: Quitchumpah Allotment

Wildlife: 1270 deer & 115 elk — Prd of Use: 01/01-12/31
Acre Feet Contributed by this Right for this Use: Unevaluated
Comments: Quitchumpah Allotment

Water Use Group Number: 617789

Water Rights Appurtenant to the following use(s): 63-3361(RNUM), 63-3362(RNUM), 63-3363(RNUM), 63-3364(RNUM), 63-3365(RNUM), 63-3366(RNUM), 63-3367(RNUM), 63-3368(RNUM), 63-3369(RNUM), 63-3370(RNUM), 63-3371(RNUM), 63-3372(RNUM), 63-3373 (RNUM), 63-3374(RNUM), 63-3375(RNUM), 63-3376(RNUM), 63-3377(RNUM), 63-3378(RNUM), 63-3379(RNUM), 63-3380(RNUM), 63-3381(RNUM), 63-3382(RNUM), 63-3383(RNUM), 63-3384(RNUM), 63-3385(RNUM), 63-3386(RNUM), 63-3387(RNUM), 63-3388 (RNUM), 63-3389(DIL), 63-3390(RNUM), 63-3391(RNUM), 63-3392(RNUM), 63-3393(RNUM), 63-3394(RNUM), 63-3395(DIL), 63-3396 (RNUM), 63-3397(RNUM), 63-3398(RNUM), 63-3399(RNUM), 63-3400(RNUM), 63-3401(RNUM), 63-3402(RNUM), 63-3403(RNUM), 63-3404(RNUM), 63-3405(RNUM), 63-3406(RNUM), 63-3407(RNUM), 63-3408(RNUM), 63-3409(RNUM), 63-3410(RNUM), 63-3494 (RNUM), 63-3495(RNUM), 63-3496(RNUM), 63-3497(RNUM), 63-3498(RNUM), 63-3499(RNUM), 63-3500(RNUM), 63-3501(RNUM), 63-3502(RNUM), 63-3503(RNUM), 63-3504(RNUM), 63-3505(RNUM), 63-3506(RNUM), 63-3507(RNUM), 63-3508(RNUM), 63-3509 (RNUM), 63-3510(RNUM), 63-3511(RNUM), 63-3512(RNUM), 63-3513(RNUM), 63-3514(RNUM), 63-3515(RNUM), 63-3516(RNUM), 63-3517(RNUM), 63-3518(RNUM), 63-3519(RNUM), 63-3520(RNUM), 63-3521(RNUM), 63-3522(RNUM), 63-3523(RNUM), 63-3524 (RNUM), 63-3525(RNUM), 63-3526(RNUM), 63-3527(RNUM), 63-3528(RNUM), 63-3529(RNUM), 63-3530(RNUM), 63-3531(RNUM), 63-3532(RNUM), 63-3533(RNUM), 63-3534(RNUM), 63-3535(RNUM), 63-3536(RNUM), 63-3537(RNUM), 63-3538(RNUM), 63-3539 (RNUM), 63-3540(RNUM), 94-110(DIL), 94-111(DIL), 94-112(DIL), 94-113(RNUM), 94-114(RNUM), 94-115(RNUM), 94-116(RNUM), 94-117(RNUM), 94-118(RNUM), 94-119(RNUM), 94-120(RNUM), 94-121(RNUM), 94-122(RNUM), 94-123(RNUM), 94-124(RNUM), 94-125(RNUM), 94-126(RNUM), 94-127(RNUM), 94-128(RNUM), 94-129(RNUM), 94-130(RNUM), 94-131(RNUM), 94-132(RNUM), 94-133(RNUM), 94-134(RNUM), 94-135(RNUM), 94-218(DIL), 94-834(RNUM), 94-835(RNUM), 94-836(RNUM), 94-1130(RNUM), 94-1131 (RNUM), 94-1132(RNUM), 94-1386(RNUM), 94-1387(RNUM), 94-1388(RNUM), 94-1389(RNUM), 94-1390(RNUM), 94-1391(WUC), 94-1392(WUC), 94-1393(WUC), 94-1394(RNUM), 94-1395(RNUM), 94-1396(RNUM), 94-1397(RNUM), 94-1398(RNUM), 94-1399(RNUM), 94-1400(WUC), 94-1401(RNUM), 94-1402(RNUM), 94-1403(WUC), 94-1404(WUC), 94-1405(WUC), 94-1406(WUC), 94-1407(WUC), 94-1408(WUC), 94-1409(WUC), 94-1410(RNUM), 94-1411(RNUM), 94-1412(RNUM), 94-1413(RNUM), 94-1414(WUC), 94-1415(WUC), 94-1593(RNUM), 94-1594(RNUM),

Stock Water-Beneficial Use Amount: Unevaluated — Group Total: 81 — Prd of Use: 05/01-10/31
Comments: Quitchumpah Allotment

Place of Use Stock

	North West Quarter				North East Quarter				South West Quarter				South East Quarter			
	NW	NE	SW	SE	NW	NE	SW	SE	NW	NE	SW	SE	NW	NE	SW	SE
Sec 15 T 21S R 4E SLBM				X												

Use Totals - for 3 groups

Use Type	Sole Supply Total	Group Total
Stock Water:	Unevaluated ELUs	18551.2 ELUs
Other:	Unevaluated acft	-

Other Comments

This water right was renumbered to and consolidated with water right 63-2297, which is a Sub-Basin Claim.

Reservoir

Reservoir/Storage Name: Skumpah Creek Lake #2
Capacity: 0.1 acre-feet
Dam Height: 0 feet
Dam Number:
Area Inundated: 0 acres
From: 01/01 to 12/31, inclusive
Small Dam Required? No

Services Agencies

Search Utah.gov

Water Right Details

Open Classic View

Water Right: 63-3375 Display/Refresh

Run Date: 6/18/2020 7:19:36 AM

Select Related Information

WARNING: Water Rights makes NO claims as to the accuracy of this data.

Water Right: 63-3375 Application/Claim Number: D4834 Certificate Number:

Home Display
Scanned Documents
Print

View Map

Owners

Name: USA Forest Service
Address: 324 25th Street
Ogden UT 84401

Interest: 100%

Remarks:

General

Type of Right: Diligence Claim Source of Info.: Diligence Claim **Status:** Renumbered

Quantity of Water: 0.1 ACFT

Source: Skumpah Creek Lake #3
County: Sevier
Common Description:

Proposed Determin. Book: 63- Map: Publication Date:

Land Owned by Applicant: Yes County Tax Id#:

Dates

View More

Filing:
Filed: 11/17/1986
Priority: / /1873 Decree/Class:

Advertising:
Protest End Date: Protested: Not Protested Hearing Held:

Approval:
State Engineer Action: Action Date:

Certification:
Proof Due Date:
Certificate Date: Lapsed, Etc. Date: Lapsed Letter Date:

Points of Diversion View Map

Stream Alteration Required:

Points of Diversion - Point to Point

(1) Stream directly on point at S 660 feet E 660 feet from NW corner, Sec 15 T 21S R 4E SLBM
Comment: Administratively updated by State Engineer.
Source: Skumpah Creek Lake #3

Water Uses View Map View Use Data

Water Use Group Number: 425543

Water Rights Appurtenant to the following use(s): 63-2297(UNAP), 63-2434(RNUM), 63-2559(RNUM), 63-2560(RNUM), 63-2565(RNUM), 63-2566(RNUM), 63-2567(RNUM), 63-2568(RNUM), 63-2571(RNUM), 63-2668(RNUM), 63-2670(RNUM), 63-2672(RNUM), 63-2673 (RNUM), 63-2674(RNUM), 63-2681(RNUM), 63-2682(RNUM), 63-2683(RNUM), 63-2684(RNUM), 63-2685(RNUM), 63-2686(RNUM), 63-2687(RNUM), 63-2688(RNUM), 63-2689(RNUM), 63-2690(RNUM), 63-2698(RNUM), 63-2699(RNUM), 63-2700(RNUM), 63-2703 (RNUM), 63-2704(RNUM), 63-2705(RNUM), 63-2706(RNUM), 63-2707(RNUM), 63-2708(RNUM), 63-2709(RNUM), 63-2710(RNUM), 63-2711(RNUM), 63-2712(RNUM), 63-2713(RNUM), 63-2714(RNUM), 63-2715(RNUM), 63-2716(RNUM), 63-2717(RNUM), 63-2718 (RNUM), 63-2719(RNUM), 63-2720(RNUM), 63-2721(RNUM), 63-2722(RNUM), 63-2723(RNUM), 63-2724(RNUM), 63-2725(RNUM), 63-2726(RNUM), 63-2727(RNUM), 63-2728(RNUM), 63-2729(RNUM), 63-2731(RNUM), 63-2732(RNUM), 63-2733(RNUM), 63-2734 (RNUM), 63-2735(RNUM), 63-2736(RNUM), 63-2737(RNUM), 63-2738(RNUM), 63-2739(RNUM), 63-2740(RNUM), 63-2741(RNUM), 63-2742(RNUM), 63-2743(RNUM), 63-2747(RNUM), 63-2748(RNUM), 63-2749(RNUM), 63-2750(RNUM), 63-2751(RNUM), 63-2752 (RNUM), 63-2753(RNUM), 63-2754(RNUM), 63-2755(RNUM), 63-2756(RNUM), 63-2757(RNUM), 63-2758(RNUM), 63-2759(RNUM), 63-2760(RNUM), 63-2761(RNUM), 63-2762(RNUM), 63-2763(RNUM), 63-2764(RNUM), 63-2765(RNUM), 63-2766(RNUM), 63-2767 (RNUM), 63-2768(DIL), 63-2769(RNUM), 63-2770(RNUM), 63-2772(RNUM), 63-2773(RNUM), 63-2774(RNUM), 63-2775(RNUM), 63-2776(RNUM), 63-2777(RNUM), 63-2778(RNUM), 63-2779(RNUM), 63-2780(RNUM), 63-2781(RNUM), 63-2782(RNUM), 63-2783 (RNUM), 63-2848(RNUM), 63-2849(RNUM), 63-2850(RNUM), 63-2851(RNUM), 63-2852(RNUM), 63-2857(RNUM), 63-2858(RNUM), 63-2859(RNUM), 63-2860(RNUM), 63-2861(RNUM), 63-2862(RNUM), 63-2863(RNUM), 63-2864(RNUM), 63-2865(RNUM), 63-2866 (RNUM), 63-2867(RNUM), 63-2868(RNUM), 63-2869(RNUM), 63-2870(RNUM), 63-2871(RNUM), 63-2872(RNUM), 63-2873(RNUM), 63-2874(RNUM), 63-2875(RNUM), 63-2876(RNUM), 63-2877(RNUM), 63-2878(RNUM), 63-2879(RNUM), 63-2880(RNUM), 63-2881 (RNUM), 63-2882(RNUM), 63-2883(RNUM), 63-2884(RNUM), 63-2885(RNUM), 63-2886(RNUM), 63-2887(RNUM), 63-2888(RNUM), 63-2889(RNUM), 63-2890(RNUM), 63-3361(RNUM), 63-3362(RNUM), 63-3363(RNUM), 63-3364(RNUM), 63-3365(RNUM), 63-3366 (RNUM), 63-3367(RNUM), 63-3368(RNUM), 63-3369(RNUM), 63-3370(RNUM), 63-3371(RNUM), 63-3372(RNUM), 63-3373(RNUM), 63-3374(RNUM), 63-3375(RNUM), 63-3376(RNUM), 63-3377(RNUM), 63-3378(RNUM), 63-3379(RNUM), 63-3380(RNUM), 63-3381 (RNUM), 63-3382(RNUM), 63-3383(RNUM), 63-3384(RNUM), 63-3385(RNUM), 63-3386(RNUM), 63-3387(RNUM), 63-3388(RNUM),

63-3390(RNUM), 63-3391(RNUM), 63-3392(RNUM), 63-3393(RNUM), 63-3394(RNUM), 63-3395(DIL), 63-3396(RNUM), 63-3397(RNUM), 63-3398(RNUM), 63-3399(RNUM), 63-3400(RNUM), 63-3401(RNUM), 63-3402(RNUM), 63-3403(RNUM), 63-3404(RNUM), 63-3405 (RNUM), 63-3406(RNUM), 63-3407(RNUM), 63-3408(RNUM), 63-3409(RNUM), 63-3410(RNUM), 63-3415(RNUM), 63-3416(RNUM), 63-3417(RNUM), 63-3418(RNUM), 63-3419(RNUM), 63-3420(RNUM), 63-3421(RNUM), 63-3422(RNUM), 63-3423(RNUM), 63-3424 (RNUM), 63-3425(RNUM), 63-3426(RNUM), 63-3427(RNUM), 63-3428(RNUM), 63-3429(RNUM), 63-3430(RNUM), 63-3431(RNUM), 63-3432(RNUM), 63-3433(RNUM), 63-3434(RNUM), 63-3435(RNUM), 63-3436(RNUM), 63-3437(RNUM), 63-3438(RNUM), 63-3439 (RNUM), 63-3440(RNUM), 63-3441(RNUM), 63-3442(RNUM), 63-3443(RNUM), 63-3444(RNUM), 63-3445(RNUM), 63-3446(RNUM), 63-3447(RNUM), 63-3448(RNUM), 63-3449(RNUM), 63-3450(RNUM), 63-3451(RNUM), 63-3452(RNUM), 63-3453(RNUM), 63-3454 (RNUM), 63-3455(RNUM), 63-3456(RNUM), 63-3457(RNUM), 63-3458(RNUM), 63-3459(RNUM), 63-3460(RNUM), 63-3461(RNUM), 63-3462(RNUM), 63-3463(RNUM), 63-3464(RNUM), 63-3465(RNUM), 63-3466(RNUM), 63-3467(RNUM), 63-3468(RNUM), 63-3469 (RNUM), 63-3470(RNUM), 63-3471(RNUM), 63-3472(RNUM), 63-3473(RNUM), 63-3474(RNUM), 63-3475(RNUM), 63-3476(RNUM), 63-3477(RNUM), 63-3478(RNUM), 63-3479(RNUM), 63-3480(RNUM), 63-3481(RNUM), 63-3482(RNUM), 63-3483(RNUM), 63-3484 (RNUM), 63-3485(RNUM), 63-3486(DIL), 63-3487(RNUM), 63-3488(RNUM), 63-3489(RNUM), 63-3490(RNUM), 63-3491(RNUM), 63-3492(RNUM), 63-3493(RNUM), 63-3494(RNUM), 63-3495(RNUM), 63-3496(RNUM), 63-3497(RNUM), 63-3498(RNUM), 63-3499 (RNUM), 63-3500(RNUM), 63-3501(RNUM), 63-3502(RNUM), 63-3503(RNUM), 63-3504(RNUM), 63-3505(RNUM), 63-3506(RNUM), 63-3507(RNUM), 63-3508(RNUM), 63-3509(RNUM), 63-3510(RNUM), 63-3511(RNUM), 63-3512(RNUM), 63-3513(RNUM), 63-3514 (RNUM), 63-3515(RNUM), 63-3516(RNUM), 63-3517(RNUM), 63-3518(RNUM), 63-3519(RNUM), 63-3520(RNUM), 63-3521(RNUM), 63-3522(RNUM), 63-3523(RNUM), 63-3524(RNUM), 63-3525(RNUM), 63-3526(RNUM), 63-3527(RNUM), 63-3528(RNUM), 63-3529 (RNUM), 63-3530(RNUM), 63-3531(RNUM), 63-3532(RNUM), 63-3533(RNUM), 63-3534(RNUM), 63-3535(RNUM), 63-3536(RNUM), 63-3537(RNUM), 63-3538(RNUM), 63-3539(RNUM), 63-3540(RNUM), 63-3541(RNUM), 63-3542(RNUM), 63-3543(RNUM), 63-3544 (RNUM), 63-3545(RNUM), 63-3546(RNUM), 63-3547(RNUM), 63-3548(RNUM), 63-3549(RNUM), 63-3550(RNUM), 63-3551(RNUM), 63-3552(RNUM), 63-3553(RNUM), 63-3554(RNUM), 63-3555(RNUM), 63-3556(RNUM), 63-3557(RNUM), 63-3558(RNUM), 63-3559 (RNUM), 63-3560(RNUM), 63-3561(RNUM), 63-3562(RNUM), 63-3563(RNUM), 63-3564(RNUM), 63-3565(RNUM), 63-3566(RNUM), 63-3567(RNUM), 63-3568(RNUM), 63-3569(RNUM), 63-3570(RNUM), 63-3571(RNUM), 63-3572(RNUM), 63-3573(DIL), 63-3574(RNUM), 63-3575(RNUM), 63-3576(RNUM), 63-3577(RNUM), 63-3578(RNUM), 63-3579(RNUM), 63-3580(RNUM), 63-3581(RNUM), 63-3582 (RNUM), 63-3583(RNUM), 63-3584(RNUM), 63-3585(RNUM), 63-3586(RNUM), 63-3587(RNUM), 63-3588(RNUM), 63-3589(RNUM), 63-3590(RNUM), 63-3591(RNUM), 63-3592(RNUM), 63-3593(RNUM), 63-3594(RNUM), 63-3595(RNUM), 63-3596(RNUM), 63-3597 (RNUM), 63-3598(RNUM), 63-3599(RNUM), 63-3600(RNUM), 63-3601(RNUM), 63-3602(RNUM), 63-3603(RNUM), 63-3604(RNUM), 63-3605(RNUM), 63-3606(RNUM), 63-3607(RNUM), 63-3608(RNUM), 63-3609(RNUM), 63-3610(RNUM), 63-3611(RNUM), 63-3612 (RNUM), 63-3613(RNUM), 63-3614(RNUM), 63-3615(RNUM), 63-3616(RNUM), 63-3617(RNUM), 63-3618(RNUM), 63-3619(RNUM), 63-3620(RNUM), 63-3621(RNUM), 63-3622(RNUM), 63-3623(RNUM), 63-3624(RNUM), 63-3625(RNUM), 63-3626(RNUM), 63-3627 (RNUM), 63-3628(RNUM), 63-3629(RNUM), 63-3630(RNUM), 63-3631(RNUM), 63-3632(RNUM), 63-3633(RNUM), 63-3634(RNUM), 63-3635(RNUM), 63-3636(RNUM), 63-3637(RNUM), 63-3638(RNUM), 63-3639(RNUM), 63-3640(RNUM), 63-3641(RNUM), 63-3642 (RNUM), 63-3643(RNUM), 63-3644(RNUM), 63-3645(RNUM), 63-3646(RNUM), 63-3647(RNUM), 63-3648(RNUM), 63-3649(RNUM), 63-3650(RNUM), 63-3651(RNUM), 63-3652(RNUM), 63-3653(RNUM), 63-3654(RNUM), 63-3655(RNUM), 63-3656(RNUM), 63-3657 (RNUM), 63-3658(RNUM), 63-3659(RNUM), 63-3660(DIL), 63-3661(RNUM), 63-3662(RNUM), 63-3663(RNUM), 63-3664(RNUM), 63-3665(RNUM), 63-3666(RNUM), 63-3667(RNUM), 63-3668(RNUM), 63-3669(RNUM), 63-3670(RNUM), 63-3671(RNUM), 63-3672 (RNUM), 63-3673(RNUM), 63-3674(RNUM), 63-3675(RNUM), 63-3676(RNUM), 63-3677(RNUM), 63-3678(RNUM), 63-3679(RNUM), 63-3680(RNUM), 63-3681(RNUM), 63-3682(RNUM), 63-3683(RNUM), 63-3684(RNUM), 63-3685(RNUM), 63-3686(RNUM), 63-3687 (RNUM), 63-3688(RNUM), 63-3689(RNUM), 63-3690(RNUM), 63-3691(RNUM), 63-3692(RNUM), 63-3693(RNUM), 63-3694(RNUM), 63-3695(RNUM), 63-3696(RNUM), 63-3697(RNUM), 63-3698(RNUM), 63-3699(RNUM), 63-3700(RNUM), 63-3701(RNUM), 63-3702 (RNUM), 63-3703(RNUM), 63-3704(RNUM), 63-3705(RNUM), 63-3706(RNUM), 63-3707(RNUM), 63-3708(RNUM), 63-3709(RNUM), 63-3710(RNUM), 63-3711(RNUM), 63-3712(RNUM), 63-3713(RNUM), 63-3714(RNUM), 63-3715(RNUM), 63-3716(RNUM), 63-3717 (RNUM), 63-3718(RNUM), 63-3719(RNUM), 63-3720(RNUM), 63-3722(RNUM), 63-3723(RNUM), 63-3724(RNUM), 63-3725(RNUM), 63-3726(RNUM), 63-3727(RNUM), 63-3728(RNUM), 63-3729(RNUM), 63-3730(RNUM), 63-3731(RNUM), 63-3732(RNUM), 63-3733 (RNUM), 63-3734(RNUM), 63-3735(RNUM), 63-3736(RNUM), 63-3737(RNUM), 63-3738(RNUM), 63-3739(RNUM), 63-3740(RNUM), 63-3741(RNUM), 63-3742(RNUM), 63-3743(RNUM), 63-3744(RNUM), 63-3745(RNUM), 63-3746(RNUM), 63-3747(RNUM), 63-3748(DIL), 63-3749(RNUM), 63-3750(RNUM), 63-3751(RNUM), 63-3752(RNUM), 63-3753(RNUM), 63-3754(RNUM), 63-3755(RNUM), 63-3758 (RNUM), 63-3759(RNUM), 63-3760(RNUM), 63-3761(RNUM), 63-3762(RNUM), 63-3763(RNUM), 63-3764(RNUM), 63-3765(RNUM), 63-3766(RNUM), 63-3767(RNUM), 63-3768(RNUM), 63-3769(RNUM), 63-3770(RNUM), 63-3771(RNUM), 63-3772(RNUM), 63-3773 (RNUM), 63-3774(RNUM), 63-3775(RNUM), 63-3776(RNUM), 63-3777(RNUM), 63-3778(RNUM), 63-3779(RNUM), 63-3780(RNUM), 63-3781(RNUM), 63-3782(RNUM), 63-3783(RNUM), 63-3784(RNUM), 63-3785(RNUM), 63-3786(RNUM), 63-3787(RNUM), 63-3788 (RNUM), 63-3789(RNUM), 63-3790(RNUM), 63-3791(RNUM), 63-3792(RNUM), 63-3793(RNUM), 63-3794(RNUM), 63-3795(RNUM), 63-3796(RNUM), 63-3797(RNUM), 63-3798(RNUM), 63-3799(RNUM), 63-3800(RNUM), 63-3801(RNUM), 63-3802(RNUM), 63-3803 (RNUM), 63-3804(RNUM), 63-3805(RNUM), 63-3806(RNUM), 63-3807(RNUM), 63-3808(RNUM), 63-3809(RNUM), 63-3810(RNUM), 63-3811(RNUM), 63-3812(RNUM), 63-3813(RNUM), 63-3834(RNUM), 63-3889(RNUM), 63-3895(RNUM),

Stock Water-Beneficial Use Amount: 0 ELUs Group Total: 17651.2 Prd of Use: 05/01-10/31

Comments: Browns Hole, Lost Creek, Meadow Gulch, Quitchumpah, Salina Creek, Water Hollow, Willow Creek Niotche Creek, Beaver Dams, Flat Top, Moroni Peak, North Post Mountain, South Water Hollow, Daniels and UM allotments.

Wildlife: Water is also used for wildlife purposes year round. Prd of Use: 01/01-12/31

Acre Feet Contributed by this Right for this Use: 0

Comments: The place of use is within the boundary of sub-basin 63 (F2)

Water Use Group Number: 425880

Water Rights Appurtenant to the following use(s): 63-2685(RNUM), 63-2710(RNUM), 63-2711(RNUM), 63-2725(RNUM), 63-2726(RNUM), 63-2742(RNUM), 63-2743(RNUM), 63-2772(RNUM), 63-2773(RNUM), 63-3361(RNUM), 63-3362(RNUM), 63-3363(RNUM), 63-3364 (RNUM), 63-3365(RNUM), 63-3366(RNUM), 63-3367(RNUM), 63-3368(RNUM), 63-3369(RNUM), 63-3370(RNUM), 63-3371(RNUM), 63-3372(RNUM), 63-3373(RNUM), 63-3374(RNUM), 63-3375(RNUM), 63-3376(RNUM), 63-3377(RNUM), 63-3378(RNUM), 63-3379 (RNUM), 63-3380(RNUM), 63-3381(RNUM), 63-3382(RNUM), 63-3383(RNUM), 63-3384(RNUM), 63-3385(RNUM), 63-3386(RNUM), 63-3387(RNUM), 63-3388(RNUM), 63-3389(DIL), 63-3390(RNUM), 63-3391(RNUM), 63-3392(RNUM), 63-3393(RNUM), 63-3394(RNUM), 63-3395(DIL), 63-3396(RNUM), 63-3397(RNUM), 63-3398(RNUM), 63-3399(RNUM), 63-3400(RNUM), 63-3401(RNUM), 63-3402(RNUM), 63-3403(RNUM), 63-3404(RNUM), 63-3405(RNUM), 63-3406(RNUM), 63-3407(RNUM), 63-3408(RNUM), 63-3409(RNUM), 63-3410 (RNUM), 63-3494(RNUM), 63-3495(RNUM), 63-3496(RNUM), 63-3497(RNUM), 63-3498(RNUM), 63-3499(RNUM), 63-3500(RNUM), 63-3501(RNUM), 63-3502(RNUM), 63-3503(RNUM), 63-3504(RNUM), 63-3505(RNUM), 63-3506(RNUM), 63-3507(RNUM), 63-3508 (RNUM), 63-3509(RNUM), 63-3510(RNUM), 63-3511(RNUM), 63-3512(RNUM), 63-3513(RNUM), 63-3514(RNUM), 63-3515(RNUM), 63-3516(RNUM), 63-3517(RNUM), 63-3518(RNUM), 63-3519(RNUM), 63-3520(RNUM), 63-3521(RNUM), 63-3522(RNUM), 63-3523 (RNUM), 63-3524(RNUM), 63-3525(RNUM), 63-3526(RNUM), 63-3527(RNUM), 63-3528(RNUM), 63-3529(RNUM), 63-3530(RNUM), 63-3531(RNUM), 63-3532(RNUM), 63-3533(RNUM), 63-3534(RNUM), 63-3535(RNUM), 63-3536(RNUM), 63-3537(RNUM), 63-3538 (RNUM), 63-3539(RNUM), 63-3540(RNUM), 94-110(DIL), 94-111(DIL), 94-112(DIL), 94-113(RNUM), 94-114(RNUM), 94-115(RNUM), 94-116(RNUM), 94-117(RNUM), 94-118(RNUM), 94-119(RNUM), 94-120(RNUM), 94-121(RNUM), 94-122(RNUM), 94-123(RNUM), 94-124(RNUM), 94-125(RNUM), 94-126(RNUM), 94-127(RNUM), 94-128(RNUM), 94-129(RNUM), 94-130(RNUM), 94-131(RNUM), 94-132(RNUM), 94-133(RNUM), 94-134(RNUM), 94-135(RNUM), 94-218(DIL), 94-834(RNUM), 94-835(RNUM), 94-836(RNUM), 94-1130 (RNUM), 94-1131(RNUM), 94-1132(RNUM), 94-1386(RNUM), 94-1387(RNUM), 94-1388(RNUM), 94-1389(RNUM), 94-1390(RNUM), 94-1391(WUC), 94-1392(WUC), 94-1393(WUC), 94-1394(RNUM), 94-1395(RNUM), 94-1396(RNUM), 94-1397(RNUM), 94-1398(RNUM), 94-1399(RNUM), 94-1400(WUC), 94-1401(RNUM), 94-1402(RNUM), 94-1403(WUC), 94-1404(WUC), 94-1405(WUC), 94-1406(WUC), 94-1407(WUC), 94-1408(WUC), 94-1409(WUC), 94-1410(RNUM), 94-1411(RNUM), 94-1412(RNUM), 94-1413(RNUM), 94-1414(WUC), 94-1415(WUC), 94-1593(RNUM), 94-1594(RNUM),

Stock Water-Beneficial Use Amount: Unevaluated — Group Total: 819 — Prd of Use: 05/01-10/31
Comments: Quitchumpah Allotment

Wildlife: 1270 deer & 115 elk — Prd of Use: 01/01-12/31
Acre Feet Contributed by this Right for this Use: Unevaluated
Comments: Quitchumpah Allotment

Water Use Group Number: 617769

Water Rights Appurtenant to the following use(s): 63-3361(RNUM), 63-3362(RNUM), 63-3363(RNUM), 63-3364(RNUM), 63-3365(RNUM), 63-3366(RNUM), 63-3367(RNUM), 63-3368(RNUM), 63-3369(RNUM), 63-3370(RNUM), 63-3371(RNUM), 63-3372(RNUM), 63-3373(RNUM), 63-3374(RNUM), 63-3375(RNUM), 63-3376(RNUM), 63-3377(RNUM), 63-3378(RNUM), 63-3379(RNUM), 63-3380(RNUM), 63-3381(RNUM), 63-3382(RNUM), 63-3383(RNUM), 63-3384(RNUM), 63-3385(RNUM), 63-3386(RNUM), 63-3387(RNUM), 63-3388(RNUM), 63-3389(DIL), 63-3390(RNUM), 63-3391(RNUM), 63-3392(RNUM), 63-3393(RNUM), 63-3394(RNUM), 63-3395(DIL), 63-3396(RNUM), 63-3397(RNUM), 63-3398(RNUM), 63-3399(RNUM), 63-3400(RNUM), 63-3401(RNUM), 63-3402(RNUM), 63-3403(RNUM), 63-3404(RNUM), 63-3405(RNUM), 63-3406(RNUM), 63-3407(RNUM), 63-3408(RNUM), 63-3409(RNUM), 63-3410(RNUM), 63-3494(RNUM), 63-3495(RNUM), 63-3496(RNUM), 63-3497(RNUM), 63-3498(RNUM), 63-3499(RNUM), 63-3500(RNUM), 63-3501(RNUM), 63-3502(RNUM), 63-3503(RNUM), 63-3504(RNUM), 63-3505(RNUM), 63-3506(RNUM), 63-3507(RNUM), 63-3508(RNUM), 63-3509(RNUM), 63-3510(RNUM), 63-3511(RNUM), 63-3512(RNUM), 63-3513(RNUM), 63-3514(RNUM), 63-3515(RNUM), 63-3516(RNUM), 63-3517(RNUM), 63-3518(RNUM), 63-3519(RNUM), 63-3520(RNUM), 63-3521(RNUM), 63-3522(RNUM), 63-3523(RNUM), 63-3524(RNUM), 63-3525(RNUM), 63-3526(RNUM), 63-3527(RNUM), 63-3528(RNUM), 63-3529(RNUM), 63-3530(RNUM), 63-3531(RNUM), 63-3532(RNUM), 63-3533(RNUM), 63-3534(RNUM), 63-3535(RNUM), 63-3536(RNUM), 63-3537(RNUM), 63-3538(RNUM), 63-3539(RNUM), 63-3540(RNUM), 94-110(DIL), 94-111(DIL), 94-112(DIL), 94-113(RNUM), 94-114(RNUM), 94-115(RNUM), 94-116(RNUM), 94-117(RNUM), 94-118(RNUM), 94-119(RNUM), 94-120(RNUM), 94-121(RNUM), 94-122(RNUM), 94-123(RNUM), 94-124(RNUM), 94-125(RNUM), 94-126(RNUM), 94-127(RNUM), 94-128(RNUM), 94-129(RNUM), 94-130(RNUM), 94-131(RNUM), 94-132(RNUM), 94-133(RNUM), 94-134(RNUM), 94-135(RNUM), 94-218(DIL), 94-834(RNUM), 94-835(RNUM), 94-836(RNUM), 94-1130(RNUM), 94-1131(RNUM), 94-1132(RNUM), 94-1386(RNUM), 94-1387(RNUM), 94-1388(RNUM), 94-1389(RNUM), 94-1390(RNUM), 94-1391(WUC), 94-1392(WUC), 94-1393(WUC), 94-1394(RNUM), 94-1395(RNUM), 94-1396(RNUM), 94-1397(RNUM), 94-1398(RNUM), 94-1399(RNUM), 94-1400(WUC), 94-1401(RNUM), 94-1402(RNUM), 94-1403(WUC), 94-1404(WUC), 94-1405(WUC), 94-1406(WUC), 94-1407(WUC), 94-1408(WUC), 94-1409(WUC), 94-1410(RNUM), 94-1411(RNUM), 94-1412(RNUM), 94-1413(RNUM), 94-1414(WUC), 94-1415(WUC), 94-1593(RNUM), 94-1594(RNUM),

Stock Water-Beneficial Use Amount: Unevaluated — Group Total: 81 — Prd of Use: 05/01-10/31
Comments: Quitchumpah Allotment

Place of Use Stock

	North West Quarter				North East Quarter				South West Quarter				South East Quarter			
	NW	NE	SW	SE	NW	NE	SW	SE	NW	NE	SW	SE	NW	NE	SW	SE
Sec 15 T 21S R 4E SLBM	X															

Use Totals - for 3 groups

Use Type	Sole Supply Total	Group Total
Stock Water:	Unevaluated ELUs	18551 2 ELUs
Other:	Unevaluated acft	-

Other Comments

This water right was renumbered to and consolidated with water right 63-2297, which is a Sub-Basin Claim.

Reservoir

Reservoir/Storage Name: Skumpah Creek Lake #3
Capacity: 0.4 acre-feet
Dam Height: 0 feet

Dam Number:
Area Inundated: 0 acres
From: 01/01 to 12/31, inclusive

Small Dam Required? No

Services Agencies

Search Utah.gov

Water Right Details

Open Classic View

Water Right: 63 3376 Display/Refresh

Run Date: 6/18/2020 7:19:58 AM

Select Related Information

WARNING: Water Rights makes NO claims as to the accuracy of this data.

Water Right: 63-3376 Application/Claim Number: D4835 Certificate Number:

Home Display
Scanned Documents
Print

View Map

Owners

Name: USA Forest Service
Address: 324 25th Avenue
Ogden UT 84401

Interest: 100%

Remarks:

General

Type of Right: Diligence Claim Source of Info.: Diligence Claim **Status:** Renumbered

Quantity of Water: 0.2 ACFT

Source: Skumpah Creek Lake #4
County: Sevier
Common Description:

Proposed Determin. Book: 63- Map: Publication Date:

Land Owned by Applicant: Yes County Tax Id#:

Dates

View More

Filing:

Filed: 11/17/1986
Priority: / /1873 Decree/Class:

Advertising:

Protest End Date: Protested: Not Protested Hearing Held:

Approval:

State Engineer Action: Action Date:

Certification:

Proof Due Date:
Certificate Date: Lapsed, Etc. Date: Lapsed Letter Date:

Points of Diversion View Map

Stream Alteration Required:

Points of Diversion - Point to Point

(1) Stream directly on point at S 660 feet E 660 feet from NW corner, Sec 15 T 21S R 4E SLBM
Comment: Administratively updated by State Engineer.
Source: Skumpah Creek Lake #4

Water Uses View Map View Use Data

Water Use Group Number: 425543

Water Rights Appurtenant to the following use(s): 63-2297(UNAP), 63-2434(RNUM), 63-2559(RNUM), 63-2560(RNUM), 63-2565(RNUM), 63-2566(RNUM), 63-2567(RNUM), 63-2568(RNUM), 63-2571(RNUM), 63-2668(RNUM), 63-2670(RNUM), 63-2672(RNUM), 63-2673 (RNUM), 63-2674(RNUM), 63-2681(RNUM), 63-2682(RNUM), 63-2683(RNUM), 63-2684(RNUM), 63-2685(RNUM), 63-2686(RNUM), 63-2687(RNUM), 63-2688(RNUM), 63-2689(RNUM), 63-2690(RNUM), 63-2698(RNUM), 63-2699(RNUM), 63-2700(RNUM), 63-2703 (RNUM), 63-2704(RNUM), 63-2705(RNUM), 63-2706(RNUM), 63-2707(RNUM), 63-2708(RNUM), 63-2709(RNUM), 63-2710(RNUM), 63-2711(RNUM), 63-2712(RNUM), 63-2713(RNUM), 63-2714(RNUM), 63-2715(RNUM), 63-2716(RNUM), 63-2717(RNUM), 63-2718 (RNUM), 63-2719(RNUM), 63-2720(RNUM), 63-2721(RNUM), 63-2722(RNUM), 63-2723(RNUM), 63-2724(RNUM), 63-2725(RNUM), 63-2726(RNUM), 63-2727(RNUM), 63-2728(RNUM), 63-2729(RNUM), 63-2731(RNUM), 63-2732(RNUM), 63-2733(RNUM), 63-2734 (RNUM), 63-2735(RNUM), 63-2736(RNUM), 63-2737(RNUM), 63-2738(RNUM), 63-2739(RNUM), 63-2740(RNUM), 63-2741(RNUM), 63-2742(RNUM), 63-2743(RNUM), 63-2747(RNUM), 63-2748(RNUM), 63-2749(RNUM), 63-2750(RNUM), 63-2751(RNUM), 63-2752 (RNUM), 63-2753(RNUM), 63-2754(RNUM), 63-2755(RNUM), 63-2756(RNUM), 63-2757(RNUM), 63-2758(RNUM), 63-2759(RNUM), 63-2760(RNUM), 63-2761(RNUM), 63-2762(RNUM), 63-2763(RNUM), 63-2764(RNUM), 63-2765(RNUM), 63-2766(RNUM), 63-2767 (RNUM), 63-2768(DIL), 63-2769(RNUM), 63-2770(RNUM), 63-2772(RNUM), 63-2773(RNUM), 63-2774(RNUM), 63-2775(RNUM), 63-2776(RNUM), 63-2777(RNUM), 63-2778(RNUM), 63-2779(RNUM), 63-2780(RNUM), 63-2781(RNUM), 63-2782(RNUM), 63-2783 (RNUM), 63-2849(RNUM), 63-2849(RNUM), 63-2850(RNUM), 63-2851(RNUM), 63-2852(RNUM), 63-2857(RNUM), 63-2858(RNUM), 63-2859(RNUM), 63-2860(RNUM), 63-2861(RNUM), 63-2862(RNUM), 63-2863(RNUM), 63-2864(RNUM), 63-2865(RNUM), 63-2866 (RNUM), 63-2867(RNUM), 63-2868(RNUM), 63-2869(RNUM), 63-2870(RNUM), 63-2871(RNUM), 63-2872(RNUM), 63-2873(RNUM), 63-2874(RNUM), 63-2875(RNUM), 63-2876(RNUM), 63-2877(RNUM), 63-2878(RNUM), 63-2879(RNUM), 63-2880(RNUM), 63-2881 (RNUM), 63-2882(RNUM), 63-2883(RNUM), 63-2884(RNUM), 63-2885(RNUM), 63-2886(RNUM), 63-2887(RNUM), 63-2888(RNUM), 63-2889(RNUM), 63-2890(RNUM), 63-3361(RNUM), 63-3362(RNUM), 63-3363(RNUM), 63-3364(RNUM), 63-3365(RNUM), 63-3366 (RNUM), 63-3367(RNUM), 63-3368(RNUM), 63-3369(RNUM), 63-3370(RNUM), 63-3371(RNUM), 63-3372(RNUM), 63-3373(RNUM), 63-3374(RNUM), 63-3375(RNUM), 63-3376(RNUM), 63-3377(RNUM), 63-3378(RNUM), 63-3379(RNUM), 63-3380(RNUM), 63-3381 (RNUM), 63-3382(RNUM), 63-3383(RNUM), 63-3384(RNUM), 63-3385(RNUM), 63-3386(RNUM), 63-3387(RNUM), 63-3388(RNUM),

63-3390(RNUM), 63-3391(RNUM), 63-3392(RNUM), 63-3393(RNUM), 63-3394(RNUM), 63-3395(DIL), 63-3396(RNUM), 63-3397(RNUM), 63-3398(RNUM), 63-3399(RNUM), 63-3400(RNUM), 63-3401(RNUM), 63-3402(RNUM), 63-3403(RNUM), 63-3404(RNUM), 63-3405 (RNUM), 63-3406(RNUM), 63-3407(RNUM), 63-3408(RNUM), 63-3409(RNUM), 63-3410(RNUM), 63-3415(RNUM), 63-3416(RNUM), 63-3417(RNUM), 63-3418(RNUM), 63-3419(RNUM), 63-3420(RNUM), 63-3421(RNUM), 63-3422(RNUM), 63-3423(RNUM), 63-3424 (RNUM), 63-3425(RNUM), 63-3426(RNUM), 63-3427(RNUM), 63-3428(RNUM), 63-3429(RNUM), 63-3430(RNUM), 63-3431(RNUM), 63-3432(RNUM), 63-3433(RNUM), 63-3434(RNUM), 63-3435(RNUM), 63-3436(RNUM), 63-3437(RNUM), 63-3438(RNUM), 63-3439 (RNUM), 63-3440(RNUM), 63-3441(RNUM), 63-3442(RNUM), 63-3443(RNUM), 63-3444(RNUM), 63-3445(RNUM), 63-3446(RNUM), 63-3447(RNUM), 63-3448(RNUM), 63-3449(RNUM), 63-3450(RNUM), 63-3451(RNUM), 63-3452(RNUM), 63-3453(RNUM), 63-3454 (RNUM), 63-3455(RNUM), 63-3456(RNUM), 63-3457(RNUM), 63-3458(RNUM), 63-3459(RNUM), 63-3460(RNUM), 63-3461(RNUM), 63-3462(RNUM), 63-3463(RNUM), 63-3464(RNUM), 63-3465(RNUM), 63-3466(RNUM), 63-3467(RNUM), 63-3468(RNUM), 63-3469 (RNUM), 63-3470(RNUM), 63-3471(RNUM), 63-3472(RNUM), 63-3473(RNUM), 63-3474(RNUM), 63-3475(RNUM), 63-3476(RNUM), 63-3477(RNUM), 63-3478(RNUM), 63-3479(RNUM), 63-3480(RNUM), 63-3481(RNUM), 63-3482(RNUM), 63-3483(RNUM), 63-3484 (RNUM), 63-3485(RNUM), 63-3486(DIL), 63-3487(RNUM), 63-3488(RNUM), 63-3489(RNUM), 63-3490(RNUM), 63-3491(RNUM), 63-3492(RNUM), 63-3493(RNUM), 63-3494(RNUM), 63-3495(RNUM), 63-3496(RNUM), 63-3497(RNUM), 63-3498(RNUM), 63-3499 (RNUM), 63-3500(RNUM), 63-3501(RNUM), 63-3502(RNUM), 63-3503(RNUM), 63-3504(RNUM), 63-3505(RNUM), 63-3506(RNUM), 63-3507(RNUM), 63-3508(RNUM), 63-3509(RNUM), 63-3510(RNUM), 63-3511(RNUM), 63-3512(RNUM), 63-3513(RNUM), 63-3514 (RNUM), 63-3515(RNUM), 63-3516(RNUM), 63-3517(RNUM), 63-3518(RNUM), 63-3519(RNUM), 63-3520(RNUM), 63-3521(RNUM), 63-3522(RNUM), 63-3523(RNUM), 63-3524(RNUM), 63-3525(RNUM), 63-3526(RNUM), 63-3527(RNUM), 63-3528(RNUM), 63-3529 (RNUM), 63-3530(RNUM), 63-3531(RNUM), 63-3532(RNUM), 63-3533(RNUM), 63-3534(RNUM), 63-3535(RNUM), 63-3536(RNUM), 63-3537(RNUM), 63-3538(RNUM), 63-3539(RNUM), 63-3540(RNUM), 63-3541(RNUM), 63-3542(RNUM), 63-3543(RNUM), 63-3544 (RNUM), 63-3545(RNUM), 63-3546(RNUM), 63-3547(RNUM), 63-3548(RNUM), 63-3549(RNUM), 63-3550(RNUM), 63-3551(RNUM), 63-3552(RNUM), 63-3553(RNUM), 63-3554(RNUM), 63-3555(RNUM), 63-3556(RNUM), 63-3557(RNUM), 63-3558(RNUM), 63-3559 (RNUM), 63-3560(RNUM), 63-3561(RNUM), 63-3562(RNUM), 63-3563(RNUM), 63-3564(RNUM), 63-3565(RNUM), 63-3566(RNUM), 63-3567(RNUM), 63-3568(RNUM), 63-3569(RNUM), 63-3570(RNUM), 63-3571(RNUM), 63-3572(RNUM), 63-3573(DIL), 63-3574(RNUM), 63-3575(RNUM), 63-3576(RNUM), 63-3577(RNUM), 63-3578(RNUM), 63-3579(RNUM), 63-3580(RNUM), 63-3581(RNUM), 63-3582 (RNUM), 63-3583(RNUM), 63-3584(RNUM), 63-3585(RNUM), 63-3586(RNUM), 63-3587(RNUM), 63-3588(RNUM), 63-3589(RNUM), 63-3590(RNUM), 63-3591(RNUM), 63-3592(RNUM), 63-3593(RNUM), 63-3594(RNUM), 63-3595(RNUM), 63-3596(RNUM), 63-3597 (RNUM), 63-3598(RNUM), 63-3599(RNUM), 63-3600(RNUM), 63-3601(RNUM), 63-3602(RNUM), 63-3603(RNUM), 63-3604(RNUM), 63-3605(RNUM), 63-3606(RNUM), 63-3607(RNUM), 63-3608(RNUM), 63-3609(RNUM), 63-3610(RNUM), 63-3611(RNUM), 63-3612 (RNUM), 63-3613(RNUM), 63-3614(RNUM), 63-3615(RNUM), 63-3616(RNUM), 63-3617(RNUM), 63-3618(RNUM), 63-3619(RNUM), 63-3620(RNUM), 63-3621(RNUM), 63-3622(RNUM), 63-3623(RNUM), 63-3624(RNUM), 63-3625(RNUM), 63-3626(RNUM), 63-3627 (RNUM), 63-3628(RNUM), 63-3629(RNUM), 63-3630(RNUM), 63-3631(RNUM), 63-3632(RNUM), 63-3633(RNUM), 63-3634(RNUM), 63-3635(RNUM), 63-3636(RNUM), 63-3637(RNUM), 63-3638(RNUM), 63-3639(RNUM), 63-3640(RNUM), 63-3641(RNUM), 63-3642 (RNUM), 63-3643(RNUM), 63-3644(RNUM), 63-3645(RNUM), 63-3646(RNUM), 63-3647(RNUM), 63-3648(RNUM), 63-3649(RNUM), 63-3650(RNUM), 63-3651(RNUM), 63-3652(RNUM), 63-3653(RNUM), 63-3654(RNUM), 63-3655(RNUM), 63-3656(RNUM), 63-3657 (RNUM), 63-3658(RNUM), 63-3659(RNUM), 63-3660(DIL), 63-3661(RNUM), 63-3662(RNUM), 63-3663(RNUM), 63-3664(RNUM), 63-3665(RNUM), 63-3666(RNUM), 63-3667(RNUM), 63-3668(RNUM), 63-3669(RNUM), 63-3670(RNUM), 63-3671(RNUM), 63-3672 (RNUM), 63-3673(RNUM), 63-3674(RNUM), 63-3675(RNUM), 63-3676(RNUM), 63-3677(RNUM), 63-3678(RNUM), 63-3679(RNUM), 63-3680(RNUM), 63-3681(RNUM), 63-3682(RNUM), 63-3683(RNUM), 63-3684(RNUM), 63-3685(RNUM), 63-3686(RNUM), 63-3687 (RNUM), 63-3688(RNUM), 63-3689(RNUM), 63-3690(RNUM), 63-3691(RNUM), 63-3692(RNUM), 63-3693(RNUM), 63-3694(RNUM), 63-3695(RNUM), 63-3696(RNUM), 63-3697(RNUM), 63-3698(RNUM), 63-3699(RNUM), 63-3700(RNUM), 63-3701(RNUM), 63-3702 (RNUM), 63-3703(RNUM), 63-3704(RNUM), 63-3705(RNUM), 63-3706(RNUM), 63-3707(RNUM), 63-3708(RNUM), 63-3709(RNUM), 63-3710(RNUM), 63-3711(RNUM), 63-3712(RNUM), 63-3713(RNUM), 63-3714(RNUM), 63-3715(RNUM), 63-3716(RNUM), 63-3717 (RNUM), 63-3718(RNUM), 63-3719(RNUM), 63-3720(RNUM), 63-3722(RNUM), 63-3723(RNUM), 63-3724(RNUM), 63-3725(RNUM), 63-3726(RNUM), 63-3727(RNUM), 63-3728(RNUM), 63-3729(RNUM), 63-3730(RNUM), 63-3731(RNUM), 63-3732(RNUM), 63-3733 (RNUM), 63-3734(RNUM), 63-3735(RNUM), 63-3736(RNUM), 63-3737(RNUM), 63-3738(RNUM), 63-3739(RNUM), 63-3740(RNUM), 63-3741(RNUM), 63-3742(RNUM), 63-3743(RNUM), 63-3744(RNUM), 63-3745(RNUM), 63-3746(RNUM), 63-3747(RNUM), 63-3748(DIL), 63-3749(RNUM), 63-3750(RNUM), 63-3751(RNUM), 63-3752(RNUM), 63-3753(RNUM), 63-3754(RNUM), 63-3755(RNUM), 63-3758 (RNUM), 63-3759(RNUM), 63-3760(RNUM), 63-3761(RNUM), 63-3762(RNUM), 63-3763(RNUM), 63-3764(RNUM), 63-3765(RNUM), 63-3766(RNUM), 63-3767(RNUM), 63-3768(RNUM), 63-3769(RNUM), 63-3770(RNUM), 63-3771(RNUM), 63-3772(RNUM), 63-3773 (RNUM), 63-3774(RNUM), 63-3775(RNUM), 63-3776(RNUM), 63-3777(RNUM), 63-3778(RNUM), 63-3779(RNUM), 63-3780(RNUM), 63-3781(RNUM), 63-3782(RNUM), 63-3783(RNUM), 63-3784(RNUM), 63-3785(RNUM), 63-3786(RNUM), 63-3787(RNUM), 63-3788 (RNUM), 63-3789(RNUM), 63-3790(RNUM), 63-3791(RNUM), 63-3792(RNUM), 63-3793(RNUM), 63-3794(RNUM), 63-3795(RNUM), 63-3796(RNUM), 63-3797(RNUM), 63-3798(RNUM), 63-3799(RNUM), 63-3800(RNUM), 63-3801(RNUM), 63-3802(RNUM), 63-3803 (RNUM), 63-3804(RNUM), 63-3805(RNUM), 63-3806(RNUM), 63-3807(RNUM), 63-3808(RNUM), 63-3809(RNUM), 63-3810(RNUM), 63-3811(RNUM), 63-3812(RNUM), 63-3813(RNUM), 63-3834(RNUM), 63-3889(RNUM), 63-3895(RNUM),

Stock Water-Beneficial Use Amount: 0 ELUs Group Total: 17651.2 Prd of Use: 05/01-10/31

Comments: Browns Hole, Lost Creek, Meadow Gulch, Quitchumpah, Salina Creek, Water Hollow, Willow Creek Niotche Creek, Beaver Dams, Flat Top, Moroni Peak, North Post Mountain, South Water Hollow, Daniels and UM allotments.

Wildlife: Water is also used for wildlife purposes year round. Prd of Use: 01/01-12/31

Acre Feet Contributed by this Right for this Use: 0

Comments: The place of use is within the boundary of sub-basin 63 (F2)

Water Use Group Number: 425880

Water Rights Appurtenant to the following use(s): 63-2685(RNUM), 63-2710(RNUM), 63-2711(RNUM), 63-2725(RNUM), 63-2726(RNUM), 63-2742(RNUM), 63-2743(RNUM), 63-2772(RNUM), 63-2773(RNUM), 63-3361(RNUM), 63-3362(RNUM), 63-3363(RNUM), 63-3364 (RNUM), 63-3365(RNUM), 63-3366(RNUM), 63-3367(RNUM), 63-3368(RNUM), 63-3369(RNUM), 63-3370(RNUM), 63-3371(RNUM), 63-3372(RNUM), 63-3373(RNUM), 63-3374(RNUM), 63-3375(RNUM), 63-3376(RNUM), 63-3377(RNUM), 63-3378(RNUM), 63-3379 (RNUM), 63-3380(RNUM), 63-3381(RNUM), 63-3382(RNUM), 63-3383(RNUM), 63-3384(RNUM), 63-3385(RNUM), 63-3386(RNUM), 63-3387(RNUM), 63-3388(RNUM), 63-3389(DIL), 63-3390(RNUM), 63-3391(RNUM), 63-3392(RNUM), 63-3393(RNUM), 63-3394(RNUM), 63-3395(DIL), 63-3396(RNUM), 63-3397(RNUM), 63-3398(RNUM), 63-3399(RNUM), 63-3400(RNUM), 63-3401(RNUM), 63-3402(RNUM), 63-3403(RNUM), 63-3404(RNUM), 63-3405(RNUM), 63-3406(RNUM), 63-3407(RNUM), 63-3408(RNUM), 63-3409(RNUM), 63-3410 (RNUM), 63-3494(RNUM), 63-3495(RNUM), 63-3496(RNUM), 63-3497(RNUM), 63-3498(RNUM), 63-3499(RNUM), 63-3500(RNUM), 63-3501(RNUM), 63-3502(RNUM), 63-3503(RNUM), 63-3504(RNUM), 63-3505(RNUM), 63-3506(RNUM), 63-3507(RNUM), 63-3508 (RNUM), 63-3509(RNUM), 63-3510(RNUM), 63-3511(RNUM), 63-3512(RNUM), 63-3513(RNUM), 63-3514(RNUM), 63-3515(RNUM), 63-3516(RNUM), 63-3517(RNUM), 63-3518(RNUM), 63-3519(RNUM), 63-3520(RNUM), 63-3521(RNUM), 63-3522(RNUM), 63-3523 (RNUM), 63-3524(RNUM), 63-3525(RNUM), 63-3526(RNUM), 63-3527(RNUM), 63-3528(RNUM), 63-3529(RNUM), 63-3530(RNUM), 63-3531(RNUM), 63-3532(RNUM), 63-3533(RNUM), 63-3534(RNUM), 63-3535(RNUM), 63-3536(RNUM), 63-3537(RNUM), 63-3538 (RNUM), 63-3539(RNUM), 63-3540(RNUM), 94-110(DIL), 94-111(DIL), 94-112(DIL), 94-113(RNUM), 94-114(RNUM), 94-115(RNUM), 94-116(RNUM), 94-117(RNUM), 94-118(RNUM), 94-119(RNUM), 94-120(RNUM), 94-121(RNUM), 94-122(RNUM), 94-123(RNUM), 94-124(RNUM), 94-125(RNUM), 94-126(RNUM), 94-127(RNUM), 94-128(RNUM), 94-129(RNUM), 94-130(RNUM), 94-131(RNUM), 94-132(RNUM), 94-133(RNUM), 94-134(RNUM), 94-135(RNUM), 94-218(DIL), 94-834(RNUM), 94-835(RNUM), 94-836(RNUM), 94-1130 (RNUM), 94-1131(RNUM), 94-1132(RNUM), 94-1386(RNUM), 94-1387(RNUM), 94-1388(RNUM), 94-1389(RNUM), 94-1390(RNUM), 94-1391(WUC), 94-1392(WUC), 94-1393(WUC), 94-1394(RNUM), 94-1395(RNUM), 94-1396(RNUM), 94-1397(RNUM), 94-1398(RNUM), 94-1399(RNUM), 94-1400(WUC), 94-1401(RNUM), 94-1402(RNUM), 94-1403(WUC), 94-1404(WUC), 94-1405(WUC), 94-1406(WUC), 94-1407(WUC), 94-1408(WUC), 94-1409(WUC), 94-1410(RNUM), 94-1411(RNUM), 94-1412(RNUM), 94-1413(RNUM), 94-1414(WUC), 94-1415(WUC), 94-1593(RNUM), 94-1594(RNUM),

Stock Water-Beneficial Use Amount: Unevaluated — Group Total: 819 — Prd of Use: 05/01-10/31
Comments: Quitchumpah Allotment

Wildlife: 1270 deer & 115 elk — Prd of Use: 01/01-12/31
Acre Feet Contributed by this Right for this Use: Unevaluated
Comments: Quitchumpah Allotment

Water Use Group Number: 617789

Water Rights Appurtenant to the following use(s): 63-3361(RNUM), 63-3362(RNUM), 63-3363(RNUM), 63-3364(RNUM), 63-3365(RNUM), 63-3366(RNUM), 63-3367(RNUM), 63-3368(RNUM), 63-3369(RNUM), 63-3370(RNUM), 63-3371(RNUM), 63-3372(RNUM), 63-3373 (RNUM), 63-3374(RNUM), 63-3375(RNUM), 63-3376(RNUM), 63-3377(RNUM), 63-3378(RNUM), 63-3379(RNUM), 63-3380(RNUM), 63-3381(RNUM), 63-3382(RNUM), 63-3383(RNUM), 63-3384(RNUM), 63-3385(RNUM), 63-3386(RNUM), 63-3387(RNUM), 63-3388 (RNUM), 63-3389(DIL), 63-3390(RNUM), 63-3391(RNUM), 63-3392(RNUM), 63-3393(RNUM), 63-3394(RNUM), 63-3395(DIL), 63-3396 (RNUM), 63-3397(RNUM), 63-3398(RNUM), 63-3399(RNUM), 63-3400(RNUM), 63-3401(RNUM), 63-3402(RNUM), 63-3403(RNUM), 63-3404(RNUM), 63-3405(RNUM), 63-3406(RNUM), 63-3407(RNUM), 63-3408(RNUM), 63-3409(RNUM), 63-3410(RNUM), 63-3494 (RNUM), 63-3495(RNUM), 63-3496(RNUM), 63-3497(RNUM), 63-3498(RNUM), 63-3499(RNUM), 63-3500(RNUM), 63-3501(RNUM), 63-3502(RNUM), 63-3503(RNUM), 63-3504(RNUM), 63-3505(RNUM), 63-3506(RNUM), 63-3507(RNUM), 63-3508(RNUM), 63-3509 (RNUM), 63-3510(RNUM), 63-3511(RNUM), 63-3512(RNUM), 63-3513(RNUM), 63-3514(RNUM), 63-3515(RNUM), 63-3516(RNUM), 63-3517(RNUM), 63-3518(RNUM), 63-3519(RNUM), 63-3520(RNUM), 63-3521(RNUM), 63-3522(RNUM), 63-3523(RNUM), 63-3524 (RNUM), 63-3525(RNUM), 63-3526(RNUM), 63-3527(RNUM), 63-3528(RNUM), 63-3529(RNUM), 63-3530(RNUM), 63-3531(RNUM), 63-3532(RNUM), 63-3533(RNUM), 63-3534(RNUM), 63-3535(RNUM), 63-3536(RNUM), 63-3537(RNUM), 63-3538(RNUM), 63-3539 (RNUM), 63-3540(RNUM), 94-110(DIL), 94-111(DIL), 94-112(DIL), 94-113(RNUM), 94-114(RNUM), 94-115(RNUM), 94-116(RNUM), 94-117(RNUM), 94-118(RNUM), 94-119(RNUM), 94-120(RNUM), 94-121(RNUM), 94-122(RNUM), 94-123(RNUM), 94-124(RNUM), 94-125(RNUM), 94-126(RNUM), 94-127(RNUM), 94-128(RNUM), 94-129(RNUM), 94-130(RNUM), 94-131(RNUM), 94-132(RNUM), 94-133(RNUM), 94-134(RNUM), 94-135(RNUM), 94-218(DIL), 94-834(RNUM), 94-835(RNUM), 94-836(RNUM), 94-1130(RNUM), 94-1131 (RNUM), 94-1132(RNUM), 94-1386(RNUM), 94-1387(RNUM), 94-1388(RNUM), 94-1389(RNUM), 94-1390(RNUM), 94-1391(WUC), 94-1392(WUC), 94-1393(WUC), 94-1394(RNUM), 94-1395(RNUM), 94-1396(RNUM), 94-1397(RNUM), 94-1398(RNUM), 94-1399(RNUM), 94-1400(WUC), 94-1401(RNUM), 94-1402(RNUM), 94-1403(WUC), 94-1404(WUC), 94-1405(WUC), 94-1406(WUC), 94-1407(WUC), 94-1408(WUC), 94-1409(WUC), 94-1410(RNUM), 94-1411(RNUM), 94-1412(RNUM), 94-1413(RNUM), 94-1414(WUC), 94-1415(WUC), 94-1593(RNUM), 94-1594(RNUM),

Stock Water-Beneficial Use Amount: Unevaluated — Group Total: 81 — Prd of Use: 05/01-10/31
Comments: Quitchumpah Allotment

Place of Use Stock

	North West Quarter				North East Quarter				South West Quarter				South East Quarter			
	NW	NE	SW	SE	NW	NE	SW	SE	NW	NE	SW	SE	NW	NE	SW	SE
Sec 15 T 21S R 4E SLBM	X															

Use Totals - for 3 groups

Use Type	Sole Supply Total	Group Total
Stock Water:	Unevaluated ELUs	18551.2 ELUs
Other:	Unevaluated acft	-

Other Comments

This water right was renumbered to and consolidated with water right 63-2297, which is a Sub-Basin Claim.

Reservoir

Reservoir/Storage Name: Skumpah Creek Lake #4
Capacity: 1 acre-feet
Dam Height: 0 feet
Dam Number:
Area Inundated: 0 acres
From: 01/01 to 12/31, inclusive

Small Dam Required? No

Services Agencies

Search Utah.gov

Water Right Details

Open Classic View

Water Right: 63-3380 Display Refresh

Run Date: 6/18/2020 7:20:23 AM

Select Related Information

WARNING: Water Rights makes NO claims as to the accuracy of this data

Water Right: 63-3380 Application/Claim Number: D4839 Certificate Number:

THIS APPLICATION IS UNDER ACTIVE LITIGATION!

Home Display
Scanned Documents
Print

View Map

Owners

Name: USA Forest Service
Address: 324 25th Street
Ogden UT 84401

Interest: 100%

Remarks:

General

Type of Right: Diligence Claim Source of Info.: Diligence Claim **Status:** Renumbered

Quantity of Water: 0.015 CFS

Source: Middle Fork Skumpah Spring #2
County: Sevier
Common Description:
Proposed Determin. Book: 63- Map Publication Date:
Land Owned by Applicant: Yes County Tax Id#:

Dates

View More

Filing:
Filed: 11/17/1986
Priority: / /1873 Decree/Class

Advertising:
Protest End Date: Protested: Not Protested Hearing Held:

Approval:
State Engineer Action: Action Date:

Certification:
Proof Due Date:
Certificate Date: Lapsed, Etc. Date: Lapsed Letter Date:

Points of Diversion View Map

Stream Alteration Required:

Points of Diversion - Point to Point

(1) Stream directly on point at S 660 feet E 660 feet from W4 corner, Sec 15 T 21S R 4E SLBM
Comment: Administratively updated by State Engineer
Source: Middle Fork Skumpah Spring #2

Water Uses View Map View Use Data

Water Use Group Number: 425543

Water Rights Appurtenant to the following use(s): 63-2297(UNAP), 63-2434(RNUM), 63-2559(RNUM), 63-2560(RNUM), 63-2565(RNUM), 63-2566(RNUM), 63-2567(RNUM), 63-2568(RNUM), 63-2571(RNUM), 63-2668(RNUM), 63-2670(RNUM), 63-2672(RNUM), 63-2673 (RNUM), 63-2674(RNUM), 63-2681(RNUM), 63-2682(RNUM), 63-2683(RNUM), 63-2684(RNUM), 63-2685(RNUM), 63-2686(RNUM), 63-2687(RNUM), 63-2688(RNUM), 63-2689(RNUM), 63-2690(RNUM), 63-2698(RNUM), 63-2699(RNUM), 63-2700(RNUM), 63-2703 (RNUM), 63-2704(RNUM), 63-2705(RNUM), 63-2706(RNUM), 63-2707(RNUM), 63-2708(RNUM), 63-2709(RNUM), 63-2710(RNUM), 63-2711(RNUM), 63-2712(RNUM), 63-2713(RNUM), 63-2714(RNUM), 63-2715(RNUM), 63-2716(RNUM), 63-2717(RNUM), 63-2718 (RNUM), 63-2719(RNUM), 63-2720(RNUM), 63-2721(RNUM), 63-2722(RNUM), 63-2723(RNUM), 63-2724(RNUM), 63-2725(RNUM), 63-2726(RNUM), 63-2727(RNUM), 63-2728(RNUM), 63-2729(RNUM), 63-2731(RNUM), 63-2732(RNUM), 63-2733(RNUM), 63-2734 (RNUM), 63-2735(RNUM), 63-2736(RNUM), 63-2737(RNUM), 63-2738(RNUM), 63-2739(RNUM), 63-2740(RNUM), 63-2741(RNUM), 63-2742(RNUM), 63-2743(RNUM), 63-2747(RNUM), 63-2748(RNUM), 63-2749(RNUM), 63-2750(RNUM), 63-2751(RNUM), 63-2752 (RNUM), 63-2753(RNUM), 63-2754(RNUM), 63-2755(RNUM), 63-2756(RNUM), 63-2757(RNUM), 63-2758(RNUM), 63-2759(RNUM), 63-2760(RNUM), 63-2761(RNUM), 63-2762(RNUM), 63-2763(RNUM), 63-2764(RNUM), 63-2765(RNUM), 63-2766(RNUM), 63-2767 (RNUM), 63-2768(DIL), 63-2769(RNUM), 63-2770(RNUM), 63-2772(RNUM), 63-2773(RNUM), 63-2774(RNUM), 63-2775(RNUM), 63-2776(RNUM), 63-2777(RNUM), 63-2778(RNUM), 63-2779(RNUM), 63-2780(RNUM), 63-2781(RNUM), 63-2782(RNUM), 63-2783 (RNUM), 63-2848(RNUM), 63-2849(RNUM), 63-2850(RNUM), 63-2851(RNUM), 63-2852(RNUM), 63-2857(RNUM), 63-2858(RNUM), 63-2859(RNUM), 63-2860(RNUM), 63-2861(RNUM), 63-2862(RNUM), 63-2863(RNUM), 63-2864(RNUM), 63-2865(RNUM), 63-2866 (RNUM), 63-2867(RNUM), 63-2868(RNUM), 63-2869(RNUM), 63-2870(RNUM), 63-2871(RNUM), 63-2872(RNUM), 63-2873(RNUM), 63-2874(RNUM), 63-2875(RNUM), 63-2876(RNUM), 63-2877(RNUM), 63-2878(RNUM), 63-2879(RNUM), 63-2880(RNUM), 63-2881 (RNUM), 63-2882(RNUM), 63-2883(RNUM), 63-2884(RNUM), 63-2885(RNUM), 63-2886(RNUM), 63-2887(RNUM), 63-2888(RNUM), 63-2889(RNUM), 63-2890(RNUM), 63-3361(RNUM), 63-3362(RNUM), 63-3363(RNUM), 63-3364(RNUM), 63-3365(RNUM), 63-3366 (RNUM), 63-3367(RNUM), 63-3368(RNUM), 63-3369(RNUM), 63-3370(RNUM), 63-3371(RNUM), 63-3372(RNUM), 63-3373(RNUM),

63-3374(RNUM), 63-3375(RNUM), 63-3376(RNUM), 63-3377(RNUM), 63-3378(RNUM), 63-3379(RNUM), 63-3380(RNUM), 63-3381 (RNUM), 63-3382(RNUM), 63-3383(RNUM), 63-3384(RNUM), 63-3385(RNUM), 63-3386(RNUM), 63-3387(RNUM), 63-3388(RNUM), 63-3390(RNUM), 63-3391(RNUM), 63-3392(RNUM), 63-3393(RNUM), 63-3394(RNUM), 63-3395(DIL), 63-3396(RNUM), 63-3397(RNUM), 63-3398(RNUM), 63-3399(RNUM), 63-3400(RNUM), 63-3401(RNUM), 63-3402(RNUM), 63-3403(RNUM), 63-3404(RNUM), 63-3405 (RNUM), 63-3406(RNUM), 63-3407(RNUM), 63-3408(RNUM), 63-3409(RNUM), 63-3410(RNUM), 63-3415(RNUM), 63-3416(RNUM), 63-3417(RNUM), 63-3418(RNUM), 63-3419(RNUM), 63-3420(RNUM), 63-3421(RNUM), 63-3422(RNUM), 63-3423(RNUM), 63-3424 (RNUM), 63-3425(RNUM), 63-3426(RNUM), 63-3427(RNUM), 63-3428(RNUM), 63-3429(RNUM), 63-3430(RNUM), 63-3431(RNUM), 63-3432(RNUM), 63-3433(RNUM), 63-3434(RNUM), 63-3435(RNUM), 63-3436(RNUM), 63-3437(RNUM), 63-3438(RNUM), 63-3439 (RNUM), 63-3440(RNUM), 63-3441(RNUM), 63-3442(RNUM), 63-3443(RNUM), 63-3444(RNUM), 63-3445(RNUM), 63-3446(RNUM), 63-3447(RNUM), 63-3448(RNUM), 63-3449(RNUM), 63-3450(RNUM), 63-3451(RNUM), 63-3452(RNUM), 63-3453(RNUM), 63-3454 (RNUM), 63-3455(RNUM), 63-3456(RNUM), 63-3457(RNUM), 63-3458(RNUM), 63-3459(RNUM), 63-3460(RNUM), 63-3461(RNUM), 63-3462(RNUM), 63-3463(RNUM), 63-3464(RNUM), 63-3465(RNUM), 63-3466(RNUM), 63-3467(RNUM), 63-3468(RNUM), 63-3469 (RNUM), 63-3470(RNUM), 63-3471(RNUM), 63-3472(RNUM), 63-3473(RNUM), 63-3474(RNUM), 63-3475(RNUM), 63-3476(RNUM), 63-3477(RNUM), 63-3478(RNUM), 63-3479(RNUM), 63-3480(RNUM), 63-3481(RNUM), 63-3482(RNUM), 63-3483(RNUM), 63-3484 (RNUM), 63-3485(RNUM), 63-3486(DIL), 63-3487(RNUM), 63-3488(RNUM), 63-3489(RNUM), 63-3490(RNUM), 63-3491(RNUM), 63-3492(RNUM), 63-3493(RNUM), 63-3494(RNUM), 63-3495(RNUM), 63-3496(RNUM), 63-3497(RNUM), 63-3498(RNUM), 63-3499 (RNUM), 63-3500(RNUM), 63-3501(RNUM), 63-3502(RNUM), 63-3503(RNUM), 63-3504(RNUM), 63-3505(RNUM), 63-3506(RNUM), 63-3507(RNUM), 63-3508(RNUM), 63-3509(RNUM), 63-3510(RNUM), 63-3511(RNUM), 63-3512(RNUM), 63-3513(RNUM), 63-3514 (RNUM), 63-3515(RNUM), 63-3516(RNUM), 63-3517(RNUM), 63-3518(RNUM), 63-3519(RNUM), 63-3520(RNUM), 63-3521(RNUM), 63-3522(RNUM), 63-3523(RNUM), 63-3524(RNUM), 63-3525(RNUM), 63-3526(RNUM), 63-3527(RNUM), 63-3528(RNUM), 63-3529 (RNUM), 63-3530(RNUM), 63-3531(RNUM), 63-3532(RNUM), 63-3533(RNUM), 63-3534(RNUM), 63-3535(RNUM), 63-3536(RNUM), 63-3537(RNUM), 63-3538(RNUM), 63-3539(RNUM), 63-3540(RNUM), 63-3541(RNUM), 63-3542(RNUM), 63-3543(RNUM), 63-3544 (RNUM), 63-3545(RNUM), 63-3546(RNUM), 63-3547(RNUM), 63-3548(RNUM), 63-3549(RNUM), 63-3550(RNUM), 63-3551(RNUM), 63-3552(RNUM), 63-3553(RNUM), 63-3554(RNUM), 63-3555(RNUM), 63-3556(RNUM), 63-3557(RNUM), 63-3558(RNUM), 63-3559 (RNUM), 63-3560(RNUM), 63-3561(RNUM), 63-3562(RNUM), 63-3563(RNUM), 63-3564(RNUM), 63-3565(RNUM), 63-3566(RNUM), 63-3567(RNUM), 63-3568(RNUM), 63-3569(RNUM), 63-3570(RNUM), 63-3571(RNUM), 63-3572(RNUM), 63-3573(DIL), 63-3574(RNUM), 63-3575(RNUM), 63-3576(RNUM), 63-3577(RNUM), 63-3578(RNUM), 63-3579(RNUM), 63-3580(RNUM), 63-3581(RNUM), 63-3582 (RNUM), 63-3583(RNUM), 63-3584(RNUM), 63-3585(RNUM), 63-3586(RNUM), 63-3587(RNUM), 63-3588(RNUM), 63-3589(RNUM), 63-3590(RNUM), 63-3591(RNUM), 63-3592(RNUM), 63-3593(RNUM), 63-3594(RNUM), 63-3595(RNUM), 63-3596(RNUM), 63-3597 (RNUM), 63-3598(RNUM), 63-3599(RNUM), 63-3600(RNUM), 63-3601(RNUM), 63-3602(RNUM), 63-3603(RNUM), 63-3604(RNUM), 63-3605(RNUM), 63-3606(RNUM), 63-3607(RNUM), 63-3608(RNUM), 63-3609(RNUM), 63-3610(RNUM), 63-3611(RNUM), 63-3612 (RNUM), 63-3613(RNUM), 63-3614(RNUM), 63-3615(RNUM), 63-3616(RNUM), 63-3617(RNUM), 63-3618(RNUM), 63-3619(RNUM), 63-3620(RNUM), 63-3621(RNUM), 63-3622(RNUM), 63-3623(RNUM), 63-3624(RNUM), 63-3625(RNUM), 63-3626(RNUM), 63-3627 (RNUM), 63-3628(RNUM), 63-3629(RNUM), 63-3630(RNUM), 63-3631(RNUM), 63-3632(RNUM), 63-3633(RNUM), 63-3634(RNUM), 63-3635(RNUM), 63-3636(RNUM), 63-3637(RNUM), 63-3638(RNUM), 63-3639(RNUM), 63-3640(RNUM), 63-3641(RNUM), 63-3642 (RNUM), 63-3643(RNUM), 63-3644(RNUM), 63-3645(RNUM), 63-3646(RNUM), 63-3647(RNUM), 63-3648(RNUM), 63-3649(RNUM), 63-3650(RNUM), 63-3651(RNUM), 63-3652(RNUM), 63-3653(RNUM), 63-3654(RNUM), 63-3655(RNUM), 63-3656(RNUM), 63-3657 (RNUM), 63-3658(RNUM), 63-3659(RNUM), 63-3660(DIL), 63-3661(RNUM), 63-3662(RNUM), 63-3663(RNUM), 63-3664(RNUM), 63-3665(RNUM), 63-3666(RNUM), 63-3667(RNUM), 63-3668(RNUM), 63-3669(RNUM), 63-3670(RNUM), 63-3671(RNUM), 63-3672 (RNUM), 63-3673(RNUM), 63-3674(RNUM), 63-3675(RNUM), 63-3676(RNUM), 63-3677(RNUM), 63-3678(RNUM), 63-3679(RNUM), 63-3680(RNUM), 63-3681(RNUM), 63-3682(RNUM), 63-3683(RNUM), 63-3684(RNUM), 63-3685(RNUM), 63-3686(RNUM), 63-3687 (RNUM), 63-3688(RNUM), 63-3689(RNUM), 63-3690(RNUM), 63-3691(RNUM), 63-3692(RNUM), 63-3693(RNUM), 63-3694(RNUM), 63-3695(RNUM), 63-3696(RNUM), 63-3697(RNUM), 63-3698(RNUM), 63-3699(RNUM), 63-3700(RNUM), 63-3701(RNUM), 63-3702 (RNUM), 63-3703(RNUM), 63-3704(RNUM), 63-3705(RNUM), 63-3706(RNUM), 63-3707(RNUM), 63-3708(RNUM), 63-3709(RNUM), 63-3710(RNUM), 63-3711(RNUM), 63-3712(RNUM), 63-3713(RNUM), 63-3714(RNUM), 63-3715(RNUM), 63-3716(RNUM), 63-3717 (RNUM), 63-3718(RNUM), 63-3719(RNUM), 63-3720(RNUM), 63-3722(RNUM), 63-3723(RNUM), 63-3724(RNUM), 63-3725(RNUM), 63-3726(RNUM), 63-3727(RNUM), 63-3728(RNUM), 63-3729(RNUM), 63-3730(RNUM), 63-3731(RNUM), 63-3732(RNUM), 63-3733 (RNUM), 63-3734(RNUM), 63-3735(RNUM), 63-3736(RNUM), 63-3737(RNUM), 63-3738(RNUM), 63-3739(RNUM), 63-3740(RNUM), 63-3741(RNUM), 63-3742(RNUM), 63-3743(RNUM), 63-3744(RNUM), 63-3745(RNUM), 63-3746(RNUM), 63-3747(RNUM), 63-3748(DIL), 63-3749(RNUM), 63-3750(RNUM), 63-3751(RNUM), 63-3752(RNUM), 63-3753(RNUM), 63-3754(RNUM), 63-3755(RNUM), 63-3758 (RNUM), 63-3759(RNUM), 63-3760(RNUM), 63-3761(RNUM), 63-3762(RNUM), 63-3763(RNUM), 63-3764(RNUM), 63-3765(RNUM), 63-3766(RNUM), 63-3767(RNUM), 63-3768(RNUM), 63-3769(RNUM), 63-3770(RNUM), 63-3771(RNUM), 63-3772(RNUM), 63-3773 (RNUM), 63-3774(RNUM), 63-3775(RNUM), 63-3776(RNUM), 63-3777(RNUM), 63-3778(RNUM), 63-3779(RNUM), 63-3780(RNUM), 63-3781(RNUM), 63-3782(RNUM), 63-3783(RNUM), 63-3784(RNUM), 63-3785(RNUM), 63-3786(RNUM), 63-3787(RNUM), 63-3788 (RNUM), 63-3789(RNUM), 63-3790(RNUM), 63-3791(RNUM), 63-3792(RNUM), 63-3793(RNUM), 63-3794(RNUM), 63-3795(RNUM), 63-3796(RNUM), 63-3797(RNUM), 63-3798(RNUM), 63-3799(RNUM), 63-3800(RNUM), 63-3801(RNUM), 63-3802(RNUM), 63-3803 (RNUM), 63-3804(RNUM), 63-3805(RNUM), 63-3806(RNUM), 63-3807(RNUM), 63-3808(RNUM), 63-3809(RNUM), 63-3810(RNUM), 63-3811(RNUM), 63-3812(RNUM), 63-3813(RNUM), 63-3834(RNUM), 63-3889(RNUM), 63-3895(RNUM).

Stock Water-Beneficial Use Amount: 0 ELUs Group Total: 17651.2 Prd of Use: 05/01-10/31

Comments: Browns Hole, Lost Creek, Meadow Gulch, Quitchumpah, Salina Creek, Water Hollow, Willow Creek Niotche Creek, Beaver Dams, Flat Top, Moroni Peak, North Post Mountain, South Water Hollow, Daniels and UM allotments.

Wildlife: Water is also used for wildlife purposes year round. Prd of Use: 01/01-12/31

Acre Feet Contributed by this Right for this Use: 0

Comments: The place of use is within the boundary of sub-basin 63 (F2)

Water Use Group Number: 425880

Water Rights Appurtenant to the following use(s): 63-2685(RNUM), 63-2710(RNUM), 63-2711(RNUM), 63-2725(RNUM), 63-2726(RNUM), 63-2742(RNUM), 63-2743(RNUM), 63-2772(RNUM), 63-2773(RNUM), 63-3361(RNUM), 63-3362(RNUM), 63-3363(RNUM), 63-3364 (RNUM), 63-3365(RNUM), 63-3366(RNUM), 63-3367(RNUM), 63-3368(RNUM), 63-3369(RNUM), 63-3370(RNUM), 63-3371(RNUM), 63-3372(RNUM), 63-3373(RNUM), 63-3374(RNUM), 63-3375(RNUM), 63-3376(RNUM), 63-3377(RNUM), 63-3378(RNUM), 63-3379 (RNUM), 63-3380(RNUM), 63-3381(RNUM), 63-3382(RNUM), 63-3383(RNUM), 63-3384(RNUM), 63-3385(RNUM), 63-3386(RNUM), 63-3387(RNUM), 63-3388(RNUM), 63-3389(DIL), 63-3390(RNUM), 63-3391(RNUM), 63-3392(RNUM), 63-3393(RNUM), 63-3394(RNUM), 63-3395(DIL), 63-3396(RNUM), 63-3397(RNUM), 63-3398(RNUM), 63-3399(RNUM), 63-3400(RNUM), 63-3401(RNUM), 63-3402(RNUM), 63-3403(RNUM), 63-3404(RNUM), 63-3405(RNUM), 63-3406(RNUM), 63-3407(RNUM), 63-3408(RNUM), 63-3409(RNUM), 63-3410 (RNUM), 63-3494(RNUM), 63-3495(RNUM), 63-3496(RNUM), 63-3497(RNUM), 63-3498(RNUM), 63-3499(RNUM), 63-3500(RNUM), 63-3501(RNUM), 63-3502(RNUM), 63-3503(RNUM), 63-3504(RNUM), 63-3505(RNUM), 63-3506(RNUM), 63-3507(RNUM), 63-3508 (RNUM), 63-3509(RNUM), 63-3510(RNUM), 63-3511(RNUM), 63-3512(RNUM), 63-3513(RNUM), 63-3514(RNUM), 63-3515(RNUM), 63-3516(RNUM), 63-3517(RNUM), 63-3518(RNUM), 63-3519(RNUM), 63-3520(RNUM), 63-3521(RNUM), 63-3522(RNUM), 63-3523 (RNUM), 63-3524(RNUM), 63-3525(RNUM), 63-3526(RNUM), 63-3527(RNUM), 63-3528(RNUM), 63-3529(RNUM), 63-3530(RNUM), 63-3531(RNUM), 63-3532(RNUM), 63-3533(RNUM), 63-3534(RNUM), 63-3535(RNUM), 63-3536(RNUM), 63-3537(RNUM), 63-3538 (RNUM), 63-3539(RNUM), 63-3540(RNUM), 94-110(DIL), 94-111(DIL), 94-112(DIL), 94-113(RNUM), 94-114(RNUM), 94-115(RNUM), 94-116(RNUM), 94-117(RNUM), 94-118(RNUM), 94-119(RNUM), 94-120(RNUM), 94-121(RNUM), 94-122(RNUM), 94-123(RNUM), 94-124(RNUM), 94-125(RNUM), 94-126(RNUM), 94-127(RNUM), 94-128(RNUM), 94-129(RNUM), 94-130(RNUM), 94-131(RNUM), 94-132(RNUM), 94-133(RNUM), 94-134(RNUM), 94-135(RNUM), 94-218(DIL), 94-834(RNUM), 94-835(RNUM), 94-836(RNUM), 94-1130 (RNUM), 94-1131(RNUM), 94-1132(RNUM), 94-1386(RNUM), 94-1387(RNUM), 94-1388(RNUM), 94-1389(RNUM), 94-1390(RNUM), 94-1391(WUC), 94-1392(WUC), 94-1393(WUC), 94-1394(RNUM), 94-1395(RNUM), 94-1396(RNUM), 94-1397(RNUM), 94-1398(RNUM), 94-1399(RNUM), 94-1400(WUC), 94-1401(RNUM), 94-1402(RNUM), 94-1403(WUC), 94-1404(WUC), 94-1405(WUC), 94-1406(WUC),

94-1407(WUC), 94-1408(WUC), 94-1409(WUC), 94-1410(RNUM), 94-1411(RNUM), 94-1412(RNUM), 94-1413(RNUM), 94-1414(WUC), 94-1415(WUC), 94-1593(RNUM), 94-1594(RNUM),

Stock Water-Beneficial Use Amount: Unevaluated — Group Total: 819 — Prd of Use: 05/01-10/31

Comments: Quitchumpah Allotment

Wildlife: 1270 deer & 115 elk — Prd of Use: 01/01-12/31

Acre Feet Contributed by this Right for this Use: Unevaluated

Comments: Quitchumpah Allotment

Water Use Group Number: 617789

Water Rights Appurtenant to the following use(s): 63-3361(RNUM), 63-3362(RNUM), 63-3363(RNUM), 63-3364(RNUM), 63-3365(RNUM), 63-3366(RNUM), 63-3367(RNUM), 63-3368(RNUM), 63-3369(RNUM), 63-3370(RNUM), 63-3371(RNUM), 63-3372(RNUM), 63-3373 (RNUM), 63-3374(RNUM), 63-3375(RNUM), 63-3376(RNUM), 63-3377(RNUM), 63-3378(RNUM), 63-3379(RNUM), 63-3380(RNUM), 63-3381(RNUM), 63-3382(RNUM), 63-3383(RNUM), 63-3384(RNUM), 63-3385(RNUM), 63-3386(RNUM), 63-3387(RNUM), 63-3388 (RNUM), 63-3389(DIL), 63-3390(RNUM), 63-3391(RNUM), 63-3392(RNUM), 63-3393(RNUM), 63-3394(RNUM), 63-3395(DIL), 63-3396 (RNUM), 63-3397(RNUM), 63-3398(RNUM), 63-3399(RNUM), 63-3400(RNUM), 63-3401(RNUM), 63-3402(RNUM), 63-3403(RNUM), 63-3404(RNUM), 63-3405(RNUM), 63-3406(RNUM), 63-3407(RNUM), 63-3408(RNUM), 63-3409(RNUM), 63-3410(RNUM), 63-3494 (RNUM), 63-3495(RNUM), 63-3496(RNUM), 63-3497(RNUM), 63-3498(RNUM), 63-3499(RNUM), 63-3500(RNUM), 63-3501(RNUM), 63-3502(RNUM), 63-3503(RNUM), 63-3504(RNUM), 63-3505(RNUM), 63-3506(RNUM), 63-3507(RNUM), 63-3508(RNUM), 63-3509 (RNUM), 63-3510(RNUM), 63-3511(RNUM), 63-3512(RNUM), 63-3513(RNUM), 63-3514(RNUM), 63-3515(RNUM), 63-3516(RNUM), 63-3517(RNUM), 63-3518(RNUM), 63-3519(RNUM), 63-3520(RNUM), 63-3521(RNUM), 63-3522(RNUM), 63-3523(RNUM), 63-3524 (RNUM), 63-3525(RNUM), 63-3526(RNUM), 63-3527(RNUM), 63-3528(RNUM), 63-3529(RNUM), 63-3530(RNUM), 63-3531(RNUM), 63-3532(RNUM), 63-3533(RNUM), 63-3534(RNUM), 63-3535(RNUM), 63-3536(RNUM), 63-3537(RNUM), 63-3538(RNUM), 63-3539 (RNUM), 63-3540(RNUM), 94-110(DIL), 94-111(DIL), 94-112(DIL), 94-113(RNUM), 94-114(RNUM), 94-115(RNUM), 94-116(RNUM), 94-117(RNUM), 94-118(RNUM), 94-119(RNUM), 94-120(RNUM), 94-121(RNUM), 94-122(RNUM), 94-123(RNUM), 94-124(RNUM), 94-125(RNUM), 94-126(RNUM), 94-127(RNUM), 94-128(RNUM), 94-129(RNUM), 94-130(RNUM), 94-131(RNUM), 94-132(RNUM), 94-133(RNUM), 94-134(RNUM), 94-135(RNUM), 94-218(DIL), 94-834(RNUM), 94-835(RNUM), 94-836(RNUM), 94-1130(RNUM), 94-1131 (RNUM), 94-1132(RNUM), 94-1386(RNUM), 94-1387(RNUM), 94-1388(RNUM), 94-1389(RNUM), 94-1390(RNUM), 94-1391(WUC), 94-1392(WUC), 94-1393(WUC), 94-1394(RNUM), 94-1395(RNUM), 94-1396(RNUM), 94-1397(RNUM), 94-1398(RNUM), 94-1399(RNUM), 94-1400(WUC), 94-1401(RNUM), 94-1402(RNUM), 94-1403(WUC), 94-1404(WUC), 94-1405(WUC), 94-1406(WUC), 94-1407(WUC), 94-1408(WUC), 94-1409(WUC), 94-1410(RNUM), 94-1411(RNUM), 94-1412(RNUM), 94-1413(RNUM), 94-1414(WUC), 94-1415(WUC), 94-1593(RNUM), 94-1594(RNUM),

Stock Water-Beneficial Use Amount: Unevaluated — Group Total: 81 — Prd of Use: 05/01-10/31

Comments: Quitchumpah Allotment

Place of Use Stock

	North West Quarter				North East Quarter				South West Quarter				South East Quarter			
	NW	NE	SW	SE	NW	NE	SW	SE	NW	NE	SW	SE	NW	NE	SW	SE
Sec 35 T 21S R 4E SLBM									X							

Use Totals - for 3 groups

Use Type	Sole Supply Total	Group Total
Stock Water:	Unevaluated ELUs	18551.2 ELUs
Other:	Unevaluated acft	-

Other Comments

This water right was renumbered to and consolidated with water right 63-2297, which is a Sub-Basin Claim.

Services Agencies

Search Utah.gov

Water Right Details

Open Classic View

Water Right: 63-3382 Display/Refresh

Run Date: 6/18/2020 7:21:15 AM

Select Related Information

WARNING: Water Rights makes NO claims as to the accuracy of this data

Water Right: 63-3382 Application/Claim Number: D4841 Certificate Number:

Home Display
Scanned Documents
Print

View Map

Owners

Name: USA Forest Service
Address: 324 25th Street
Ogden UT 84401

Interest: 100%

Remarks:

General

Type of Right: Diligence Claim Source of Info.: Diligence Claim **Status:** Renumbered

Quantity of Water: 0.015 CFS

Source: Skumpah Creek Spring #5
County: Sevier
Common Description:
Proposed Determin. Book: 63- Map: Publication Date:
Land Owned by Applicant: Yes County Tax Id#:

Dates

View More

Filing
Filed: 11/17/1986
Priority: / /1873 Decree/Class:

Advertising:
Protest End Date: Protested: Not Protested Hearing Held:

Approval:
State Engineer Action: Action Date:

Certification:
Proof Due Date:
Certificate Date: Lapsed, Etc. Date: Lapsed Letter Date:

Points of Diversion View Map

Stream Alteration Required:

Points of Diversion - Point to Point

(1) Stream directly on point at S 660 feet E 660 feet from NW corner, Sec 15 T 21S R 4E SLBM
Comment: Administratively updated by State Engineer.
Source: Skumpah Creek Spring #5

Water Uses View Map View Use Data

Water Use Group Number: 425543

Water Rights Appurtenant to the following use(s): 63-2297(UNAP), 63-2434(RNUM), 63-2559(RNUM), 63-2560(RNUM), 63-2565(RNUM), 63-2566(RNUM), 63-2567(RNUM), 63-2568(RNUM), 63-2571(RNUM), 63-2668(RNUM), 63-2670(RNUM), 63-2672(RNUM), 63-2673 (RNUM), 63-2674(RNUM), 63-2681(RNUM), 63-2682(RNUM), 63-2683(RNUM), 63-2684(RNUM), 63-2685(RNUM), 63-2686(RNUM), 63-2687(RNUM), 63-2688(RNUM), 63-2689(RNUM), 63-2690(RNUM), 63-2698(RNUM), 63-2699(RNUM), 63-2700(RNUM), 63-2703 (RNUM), 63-2704(RNUM), 63-2705(RNUM), 63-2706(RNUM), 63-2707(RNUM), 63-2708(RNUM), 63-2709(RNUM), 63-2710(RNUM), 63-2711(RNUM), 63-2712(RNUM), 63-2713(RNUM), 63-2714(RNUM), 63-2715(RNUM), 63-2716(RNUM), 63-2717(RNUM), 63-2718 (RNUM), 63-2719(RNUM), 63-2720(RNUM), 63-2721(RNUM), 63-2722(RNUM), 63-2723(RNUM), 63-2724(RNUM), 63-2725(RNUM), 63-2726(RNUM), 63-2727(RNUM), 63-2728(RNUM), 63-2729(RNUM), 63-2731(RNUM), 63-2732(RNUM), 63-2733(RNUM), 63-2734 (RNUM), 63-2735(RNUM), 63-2736(RNUM), 63-2737(RNUM), 63-2738(RNUM), 63-2739(RNUM), 63-2740(RNUM), 63-2741(RNUM), 63-2742(RNUM), 63-2743(RNUM), 63-2747(RNUM), 63-2748(RNUM), 63-2749(RNUM), 63-2750(RNUM), 63-2751(RNUM), 63-2752 (RNUM), 63-2753(RNUM), 63-2754(RNUM), 63-2755(RNUM), 63-2756(RNUM), 63-2757(RNUM), 63-2758(RNUM), 63-2759(RNUM), 63-2760(RNUM), 63-2761(RNUM), 63-2762(RNUM), 63-2763(RNUM), 63-2764(RNUM), 63-2765(RNUM), 63-2766(RNUM), 63-2767 (RNUM), 63-2768(DIL), 63-2769(RNUM), 63-2770(RNUM), 63-2772(RNUM), 63-2773(RNUM), 63-2774(RNUM), 63-2775(RNUM), 63-2776(RNUM), 63-2777(RNUM), 63-2778(RNUM), 63-2779(RNUM), 63-2780(RNUM), 63-2781(RNUM), 63-2782(RNUM), 63-2783 (RNUM), 63-2848(RNUM), 63-2849(RNUM), 63-2850(RNUM), 63-2851(RNUM), 63-2852(RNUM), 63-2857(RNUM), 63-2858(RNUM), 63-2859(RNUM), 63-2860(RNUM), 63-2861(RNUM), 63-2862(RNUM), 63-2863(RNUM), 63-2864(RNUM), 63-2865(RNUM), 63-2866 (RNUM), 63-2867(RNUM), 63-2868(RNUM), 63-2869(RNUM), 63-2870(RNUM), 63-2871(RNUM), 63-2872(RNUM), 63-2873(RNUM), 63-2874(RNUM), 63-2875(RNUM), 63-2876(RNUM), 63-2877(RNUM), 63-2878(RNUM), 63-2879(RNUM), 63-2880(RNUM), 63-2881 (RNUM), 63-2882(RNUM), 63-2883(RNUM), 63-2884(RNUM), 63-2885(RNUM), 63-2886(RNUM), 63-2887(RNUM), 63-2888(RNUM), 63-2889(RNUM), 63-2890(RNUM), 63-3361(RNUM), 63-3362(RNUM), 63-3363(RNUM), 63-3364(RNUM), 63-3365(RNUM), 63-3366 (RNUM), 63-3367(RNUM), 63-3368(RNUM), 63-3369(RNUM), 63-3370(RNUM), 63-3371(RNUM), 63-3372(RNUM), 63-3373(RNUM), 63-3374(RNUM), 63-3375(RNUM), 63-3376(RNUM), 63-3377(RNUM), 63-3378(RNUM), 63-3379(RNUM), 63-3380(RNUM), 63-3381 (RNUM), 63-3382(RNUM), 63-3383(RNUM), 63-3384(RNUM), 63-3385(RNUM), 63-3386(RNUM), 63-3387(RNUM), 63-3388(RNUM),

63-3390(RNUM), 63-3391(RNUM), 63-3392(RNUM), 63-3393(RNUM), 63-3394(RNUM), 63-3395(DIL), 63-3396(RNUM), 63-3397(RNUM), 63-3398(RNUM), 63-3399(RNUM), 63-3400(RNUM), 63-3401(RNUM), 63-3402(RNUM), 63-3403(RNUM), 63-3404(RNUM), 63-3405 (RNUM), 63-3406(RNUM), 63-3407(RNUM), 63-3408(RNUM), 63-3409(RNUM), 63-3410(RNUM), 63-3415(RNUM), 63-3416(RNUM), 63-3417(RNUM), 63-3418(RNUM), 63-3419(RNUM), 63-3420(RNUM), 63-3421(RNUM), 63-3422(RNUM), 63-3423(RNUM), 63-3424 (RNUM), 63-3425(RNUM), 63-3426(RNUM), 63-3427(RNUM), 63-3428(RNUM), 63-3429(RNUM), 63-3430(RNUM), 63-3431(RNUM), 63-3432(RNUM), 63-3433(RNUM), 63-3434(RNUM), 63-3435(RNUM), 63-3436(RNUM), 63-3437(RNUM), 63-3438(RNUM), 63-3439 (RNUM), 63-3440(RNUM), 63-3441(RNUM), 63-3442(RNUM), 63-3443(RNUM), 63-3444(RNUM), 63-3445(RNUM), 63-3446(RNUM), 63-3447(RNUM), 63-3448(RNUM), 63-3449(RNUM), 63-3450(RNUM), 63-3451(RNUM), 63-3452(RNUM), 63-3453(RNUM), 63-3454 (RNUM), 63-3455(RNUM), 63-3456(RNUM), 63-3457(RNUM), 63-3458(RNUM), 63-3459(RNUM), 63-3460(RNUM), 63-3461(RNUM), 63-3462(RNUM), 63-3463(RNUM), 63-3464(RNUM), 63-3465(RNUM), 63-3466(RNUM), 63-3467(RNUM), 63-3468(RNUM), 63-3469 (RNUM), 63-3470(RNUM), 63-3471(RNUM), 63-3472(RNUM), 63-3473(RNUM), 63-3474(RNUM), 63-3475(RNUM), 63-3476(RNUM), 63-3477(RNUM), 63-3478(RNUM), 63-3479(RNUM), 63-3480(RNUM), 63-3481(RNUM), 63-3482(RNUM), 63-3483(RNUM), 63-3484 (RNUM), 63-3485(RNUM), 63-3486(DIL), 63-3487(RNUM), 63-3488(RNUM), 63-3489(RNUM), 63-3490(RNUM), 63-3491(RNUM), 63-3492(RNUM), 63-3493(RNUM), 63-3494(RNUM), 63-3495(RNUM), 63-3496(RNUM), 63-3497(RNUM), 63-3498(RNUM), 63-3499 (RNUM), 63-3500(RNUM), 63-3501(RNUM), 63-3502(RNUM), 63-3503(RNUM), 63-3504(RNUM), 63-3505(RNUM), 63-3506(RNUM), 63-3507(RNUM), 63-3508(RNUM), 63-3509(RNUM), 63-3510(RNUM), 63-3511(RNUM), 63-3512(RNUM), 63-3513(RNUM), 63-3514 (RNUM), 63-3515(RNUM), 63-3516(RNUM), 63-3517(RNUM), 63-3518(RNUM), 63-3519(RNUM), 63-3520(RNUM), 63-3521(RNUM), 63-3522(RNUM), 63-3523(RNUM), 63-3524(RNUM), 63-3525(RNUM), 63-3526(RNUM), 63-3527(RNUM), 63-3528(RNUM), 63-3529 (RNUM), 63-3530(RNUM), 63-3531(RNUM), 63-3532(RNUM), 63-3533(RNUM), 63-3534(RNUM), 63-3535(RNUM), 63-3536(RNUM), 63-3537(RNUM), 63-3538(RNUM), 63-3539(RNUM), 63-3540(RNUM), 63-3541(RNUM), 63-3542(RNUM), 63-3543(RNUM), 63-3544 (RNUM), 63-3545(RNUM), 63-3546(RNUM), 63-3547(RNUM), 63-3548(RNUM), 63-3549(RNUM), 63-3550(RNUM), 63-3551(RNUM), 63-3552(RNUM), 63-3553(RNUM), 63-3554(RNUM), 63-3555(RNUM), 63-3556(RNUM), 63-3557(RNUM), 63-3558(RNUM), 63-3559 (RNUM), 63-3560(RNUM), 63-3561(RNUM), 63-3562(RNUM), 63-3563(RNUM), 63-3564(RNUM), 63-3565(RNUM), 63-3566(RNUM), 63-3567(RNUM), 63-3568(RNUM), 63-3569(RNUM), 63-3570(RNUM), 63-3571(RNUM), 63-3572(RNUM), 63-3573(DIL), 63-3574(RNUM), 63-3575(RNUM), 63-3576(RNUM), 63-3577(RNUM), 63-3578(RNUM), 63-3579(RNUM), 63-3580(RNUM), 63-3581(RNUM), 63-3582 (RNUM), 63-3583(RNUM), 63-3584(RNUM), 63-3585(RNUM), 63-3586(RNUM), 63-3587(RNUM), 63-3588(RNUM), 63-3589(RNUM), 63-3590(RNUM), 63-3591(RNUM), 63-3592(RNUM), 63-3593(RNUM), 63-3594(RNUM), 63-3595(RNUM), 63-3596(RNUM), 63-3597 (RNUM), 63-3598(RNUM), 63-3599(RNUM), 63-3600(RNUM), 63-3601(RNUM), 63-3602(RNUM), 63-3603(RNUM), 63-3604(RNUM), 63-3605(RNUM), 63-3606(RNUM), 63-3607(RNUM), 63-3608(RNUM), 63-3609(RNUM), 63-3610(RNUM), 63-3611(RNUM), 63-3612 (RNUM), 63-3613(RNUM), 63-3614(RNUM), 63-3615(RNUM), 63-3616(RNUM), 63-3617(RNUM), 63-3618(RNUM), 63-3619(RNUM), 63-3620(RNUM), 63-3621(RNUM), 63-3622(RNUM), 63-3623(RNUM), 63-3624(RNUM), 63-3625(RNUM), 63-3626(RNUM), 63-3627 (RNUM), 63-3628(RNUM), 63-3629(RNUM), 63-3630(RNUM), 63-3631(RNUM), 63-3632(RNUM), 63-3633(RNUM), 63-3634(RNUM), 63-3635(RNUM), 63-3636(RNUM), 63-3637(RNUM), 63-3638(RNUM), 63-3639(RNUM), 63-3640(RNUM), 63-3641(RNUM), 63-3642 (RNUM), 63-3643(RNUM), 63-3644(RNUM), 63-3645(RNUM), 63-3646(RNUM), 63-3647(RNUM), 63-3648(RNUM), 63-3649(RNUM), 63-3650(RNUM), 63-3651(RNUM), 63-3652(RNUM), 63-3653(RNUM), 63-3654(RNUM), 63-3655(RNUM), 63-3656(RNUM), 63-3657 (RNUM), 63-3658(RNUM), 63-3659(RNUM), 63-3660(DIL), 63-3661(RNUM), 63-3662(RNUM), 63-3663(RNUM), 63-3664(RNUM), 63-3665(RNUM), 63-3666(RNUM), 63-3667(RNUM), 63-3668(RNUM), 63-3669(RNUM), 63-3670(RNUM), 63-3671(RNUM), 63-3672 (RNUM), 63-3673(RNUM), 63-3674(RNUM), 63-3675(RNUM), 63-3676(RNUM), 63-3677(RNUM), 63-3678(RNUM), 63-3679(RNUM), 63-3680(RNUM), 63-3681(RNUM), 63-3682(RNUM), 63-3683(RNUM), 63-3684(RNUM), 63-3685(RNUM), 63-3686(RNUM), 63-3687 (RNUM), 63-3688(RNUM), 63-3689(RNUM), 63-3690(RNUM), 63-3691(RNUM), 63-3692(RNUM), 63-3693(RNUM), 63-3694(RNUM), 63-3695(RNUM), 63-3696(RNUM), 63-3697(RNUM), 63-3698(RNUM), 63-3699(RNUM), 63-3700(RNUM), 63-3701(RNUM), 63-3702 (RNUM), 63-3703(RNUM), 63-3704(RNUM), 63-3705(RNUM), 63-3706(RNUM), 63-3707(RNUM), 63-3708(RNUM), 63-3709(RNUM), 63-3710(RNUM), 63-3711(RNUM), 63-3712(RNUM), 63-3713(RNUM), 63-3714(RNUM), 63-3715(RNUM), 63-3716(RNUM), 63-3717 (RNUM), 63-3718(RNUM), 63-3719(RNUM), 63-3720(RNUM), 63-3722(RNUM), 63-3723(RNUM), 63-3724(RNUM), 63-3725(RNUM), 63-3726(RNUM), 63-3727(RNUM), 63-3728(RNUM), 63-3729(RNUM), 63-3730(RNUM), 63-3731(RNUM), 63-3732(RNUM), 63-3733 (RNUM), 63-3734(RNUM), 63-3735(RNUM), 63-3736(RNUM), 63-3737(RNUM), 63-3738(RNUM), 63-3739(RNUM), 63-3740(RNUM), 63-3741(RNUM), 63-3742(RNUM), 63-3743(RNUM), 63-3744(RNUM), 63-3745(RNUM), 63-3746(RNUM), 63-3747(RNUM), 63-3748(DIL), 63-3749(RNUM), 63-3750(RNUM), 63-3751(RNUM), 63-3752(RNUM), 63-3753(RNUM), 63-3754(RNUM), 63-3755(RNUM), 63-3758 (RNUM), 63-3759(RNUM), 63-3760(RNUM), 63-3761(RNUM), 63-3762(RNUM), 63-3763(RNUM), 63-3764(RNUM), 63-3765(RNUM), 63-3766(RNUM), 63-3767(RNUM), 63-3768(RNUM), 63-3769(RNUM), 63-3770(RNUM), 63-3771(RNUM), 63-3772(RNUM), 63-3773 (RNUM), 63-3774(RNUM), 63-3775(RNUM), 63-3776(RNUM), 63-3777(RNUM), 63-3778(RNUM), 63-3779(RNUM), 63-3780(RNUM), 63-3781(RNUM), 63-3782(RNUM), 63-3783(RNUM), 63-3784(RNUM), 63-3785(RNUM), 63-3786(RNUM), 63-3787(RNUM), 63-3788 (RNUM), 63-3789(RNUM), 63-3790(RNUM), 63-3791(RNUM), 63-3792(RNUM), 63-3793(RNUM), 63-3794(RNUM), 63-3795(RNUM), 63-3796(RNUM), 63-3797(RNUM), 63-3798(RNUM), 63-3799(RNUM), 63-3800(RNUM), 63-3801(RNUM), 63-3802(RNUM), 63-3803 (RNUM), 63-3804(RNUM), 63-3805(RNUM), 63-3806(RNUM), 63-3807(RNUM), 63-3808(RNUM), 63-3809(RNUM), 63-3810(RNUM), 63-3811(RNUM), 63-3812(RNUM), 63-3813(RNUM), 63-3834(RNUM), 63-3889(RNUM), 63-3895(RNUM),

Stock Water-Beneficial Use Amount: 0 ELUs Group Total: 17651.2 Prd of Use: 05/01-10/31

Comments: Browns Hole, Lost Creek, Meadow Gulch, Quitchumpah, Salina Creek, Water Hollow, Willow Creek Niotche Creek, Beaver Dams, Flat Top, Moroni Peak, North Post Mountain, South Water Hollow, Daniels and UM allotments.

Wildlife: Water is also used for wildlife purposes year round. Prd of Use: 01/01-12/31

Acre Feet Contributed by this Right for this Use: 0

Comments: The place of use is within the boundary of sub-basin 63 (F2)

Water Use Group Number: 425880

Water Rights Appurtenant to the following use(s): 63-2685(RNUM), 63-2710(RNUM), 63-2711(RNUM), 63-2725(RNUM), 63-2726(RNUM), 63-2742(RNUM), 63-2743(RNUM), 63-2772(RNUM), 63-2773(RNUM), 63-3361(RNUM), 63-3362(RNUM), 63-3363(RNUM), 63-3364 (RNUM), 63-3365(RNUM), 63-3366(RNUM), 63-3367(RNUM), 63-3368(RNUM), 63-3369(RNUM), 63-3370(RNUM), 63-3371(RNUM), 63-3372(RNUM), 63-3373(RNUM), 63-3374(RNUM), 63-3375(RNUM), 63-3376(RNUM), 63-3377(RNUM), 63-3378(RNUM), 63-3379 (RNUM), 63-3380(RNUM), 63-3381(RNUM), 63-3382(RNUM), 63-3383(RNUM), 63-3384(RNUM), 63-3385(RNUM), 63-3386(RNUM), 63-3387(RNUM), 63-3388(RNUM), 63-3389(DIL), 63-3390(RNUM), 63-3391(RNUM), 63-3392(RNUM), 63-3393(RNUM), 63-3394(RNUM), 63-3395(DIL), 63-3396(RNUM), 63-3397(RNUM), 63-3398(RNUM), 63-3399(RNUM), 63-3400(RNUM), 63-3401(RNUM), 63-3402(RNUM), 63-3403(RNUM), 63-3404(RNUM), 63-3405(RNUM), 63-3406(RNUM), 63-3407(RNUM), 63-3408(RNUM), 63-3409(RNUM), 63-3410 (RNUM), 63-3494(RNUM), 63-3495(RNUM), 63-3496(RNUM), 63-3497(RNUM), 63-3498(RNUM), 63-3499(RNUM), 63-3500(RNUM), 63-3501(RNUM), 63-3502(RNUM), 63-3503(RNUM), 63-3504(RNUM), 63-3505(RNUM), 63-3506(RNUM), 63-3507(RNUM), 63-3508 (RNUM), 63-3509(RNUM), 63-3510(RNUM), 63-3511(RNUM), 63-3512(RNUM), 63-3513(RNUM), 63-3514(RNUM), 63-3515(RNUM), 63-3516(RNUM), 63-3517(RNUM), 63-3518(RNUM), 63-3519(RNUM), 63-3520(RNUM), 63-3521(RNUM), 63-3522(RNUM), 63-3523 (RNUM), 63-3524(RNUM), 63-3525(RNUM), 63-3526(RNUM), 63-3527(RNUM), 63-3528(RNUM), 63-3529(RNUM), 63-3530(RNUM), 63-3531(RNUM), 63-3532(RNUM), 63-3533(RNUM), 63-3534(RNUM), 63-3535(RNUM), 63-3536(RNUM), 63-3537(RNUM), 63-3538 (RNUM), 63-3539(RNUM), 63-3540(RNUM), 94-110(DIL), 94-111(DIL), 94-112(DIL), 94-113(RNUM), 94-114(RNUM), 94-115(RNUM), 94-116(RNUM), 94-117(RNUM), 94-118(RNUM), 94-119(RNUM), 94-120(RNUM), 94-121(RNUM), 94-122(RNUM), 94-123(RNUM), 94-124(RNUM), 94-125(RNUM), 94-126(RNUM), 94-127(RNUM), 94-128(RNUM), 94-129(RNUM), 94-130(RNUM), 94-131(RNUM), 94-132(RNUM), 94-133(RNUM), 94-134(RNUM), 94-135(RNUM), 94-218(DIL), 94-834(RNUM), 94-835(RNUM), 94-836(RNUM), 94-1130 (RNUM), 94-1131(RNUM), 94-1132(RNUM), 94-1386(RNUM), 94-1387(RNUM), 94-1388(RNUM), 94-1389(RNUM), 94-1390(RNUM), 94-1391(WUC), 94-1392(WUC), 94-1393(WUC), 94-1394(RNUM), 94-1395(RNUM), 94-1396(RNUM), 94-1397(RNUM), 94-1398(RNUM), 94-1399(RNUM), 94-1400(WUC), 94-1401(RNUM), 94-1402(RNUM), 94-1403(WUC), 94-1404(WUC), 94-1405(WUC), 94-1406(WUC), 94-1407(WUC), 94-1408(WUC), 94-1409(WUC), 94-1410(RNUM), 94-1411(RNUM), 94-1412(RNUM), 94-1413(RNUM), 94-1414(WUC), 94-1415(WUC), 94-1593(RNUM), 94-1594(RNUM),

Stock Water-Beneficial Use Amount: Unevaluated — Group Total: 819 — Prd of Use: 05/01-10/31
Comments: Quitchumpah Allotment

Wildlife: 1270 deer & 115 elk — Prd of Use: 01/01-12/31
Acre Feet Contributed by this Right for this Use: Unevaluated
Comments: Quitchumpah Allotment

Water Use Group Number: 617789

Water Rights Appurtenant to the following use(s) 63-3361(RNUM), 63-3362(RNUM), 63-3363(RNUM), 63-3364(RNUM), 63-3365(RNUM), 63-3366(RNUM), 63-3367(RNUM), 63-3368(RNUM), 63-3369(RNUM), 63-3370(RNUM), 63-3371(RNUM), 63-3372(RNUM), 63-3373 (RNUM), 63-3374(RNUM), 63-3375(RNUM), 63-3376(RNUM), 63-3377(RNUM), 63-3378(RNUM), 63-3379(RNUM), 63-3380(RNUM), 63-3381(RNUM), 63-3382(RNUM), 63-3383(RNUM), 63-3384(RNUM), 63-3385(RNUM), 63-3386(RNUM), 63-3387(RNUM), 63-3388 (RNUM), 63-3389(DIL), 63-3390(RNUM), 63-3391(RNUM), 63-3392(RNUM), 63-3393(RNUM), 63-3394(RNUM), 63-3395(DIL), 63-3396 (RNUM), 63-3397(RNUM), 63-3398(RNUM), 63-3399(RNUM), 63-3400(RNUM), 63-3401(RNUM), 63-3402(RNUM), 63-3403(RNUM), 63-3404(RNUM), 63-3405(RNUM), 63-3406(RNUM), 63-3407(RNUM), 63-3408(RNUM), 63-3409(RNUM), 63-3410(RNUM), 63-3494 (RNUM), 63-3495(RNUM), 63-3496(RNUM), 63-3497(RNUM), 63-3498(RNUM), 63-3499(RNUM), 63-3500(RNUM), 63-3501(RNUM), 63-3502(RNUM), 63-3503(RNUM), 63-3504(RNUM), 63-3505(RNUM), 63-3506(RNUM), 63-3507(RNUM), 63-3508(RNUM), 63-3509 (RNUM), 63-3510(RNUM), 63-3511(RNUM), 63-3512(RNUM), 63-3513(RNUM), 63-3514(RNUM), 63-3515(RNUM), 63-3516(RNUM), 63-3517(RNUM), 63-3518(RNUM), 63-3519(RNUM), 63-3520(RNUM), 63-3521(RNUM), 63-3522(RNUM), 63-3523(RNUM), 63-3524 (RNUM), 63-3525(RNUM), 63-3526(RNUM), 63-3527(RNUM), 63-3528(RNUM), 63-3529(RNUM), 63-3530(RNUM), 63-3531(RNUM), 63-3532(RNUM), 63-3533(RNUM), 63-3534(RNUM), 63-3535(RNUM), 63-3536(RNUM), 63-3537(RNUM), 63-3538(RNUM), 63-3539 (RNUM), 63-3540(RNUM), 94-110(DIL), 94-111(DIL), 94-112(DIL), 94-113(RNUM), 94-114(RNUM), 94-115(RNUM), 94-116(RNUM), 94-117(RNUM), 94-118(RNUM), 94-119(RNUM), 94-120(RNUM), 94-121(RNUM), 94-122(RNUM), 94-123(RNUM), 94-124(RNUM), 94-125(RNUM), 94-126(RNUM), 94-127(RNUM), 94-128(RNUM), 94-129(RNUM), 94-130(RNUM), 94-131(RNUM), 94-132(RNUM), 94-133(RNUM), 94-134(RNUM), 94-135(RNUM), 94-218(DIL), 94-834(RNUM), 94-835(RNUM), 94-836(RNUM), 94-1130(RNUM), 94-1131 (RNUM), 94-1132(RNUM), 94-1386(RNUM), 94-1387(RNUM), 94-1388(RNUM), 94-1389(RNUM), 94-1390(RNUM), 94-1391(WUC), 94-1392(WUC), 94-1393(WUC), 94-1394(RNUM), 94-1395(RNUM), 94-1396(RNUM), 94-1397(RNUM), 94-1398(RNUM), 94-1399(RNUM), 94-1400(WUC), 94-1401(RNUM), 94-1402(RNUM), 94-1403(WUC), 94-1404(WUC), 94-1405(WUC), 94-1406(WUC), 94-1407(WUC), 94-1408(WUC), 94-1409(WUC), 94-1410(RNUM), 94-1411(RNUM), 94-1412(RNUM), 94-1413(RNUM), 94-1414(WUC), 94-1415(WUC), 94-1593(RNUM), 94-1594(RNUM),

Stock Water-Beneficial Use Amount: Unevaluated — Group Total: 81 — Prd of Use: 05/01-10/31
Comments: Quitchumpah Allotment

Place of Use Stock

	North West Quarter				North East Quarter				South West Quarter				South East Quarter			
	NW	NE	SW	SE	NW	NE	SW	SE	NW	NE	SW	SE	NW	NE	SW	SE
Sec 15 T 21S R 4E SLBM	X															

Use Totals - for 3 groups

Use Type	Sole Supply Total	Group Total
Stock Water	Unevaluated ELUs	18551.2 ELUs
Other	Unevaluated acft	-

Other Comments

This water right was renumbered to and consolidated with water right 63-2297, which is a Sub-Basin Claim.

Services Agencies

Search Utah.gov

Water Right Details

Open Classic View

Water Right: 63-3383 Display/Refresh

Run Date: 6/18/2020 6:53:01 AM

Select Related Information

WARNING: Water Rights makes NO claims as to the accuracy of this data

Water Right: 63-3383 Application/Claim Number: D4842 Certificate Number:

Home Display
Scanned Documents
Print

View Map

Owners

Name: USA Forest Service
Address: 324 25th Street
Ogden UT 84401

Interest: 100%

Remarks:

General

Type of Right: Diligence Claim Source of Info.: Diligence Claim **Status:** Renumbered

Quantity of Water: 0.015 CFS

Source: Skumpah Creek Spring #4
County: Sevier
Common Description:

Proposed Determin. Book: 63- Map: Publication Date:

Land Owned by Applicant: Yes County Tax Id#:

Dates

View More

Filing:
Filed: 11/17/1986
Priority: / /1873 Decree/Class:

Advertising:
Protest End Date: Protested: Not Protested Hearing Held:

Approval:
State Engineer Action: Action Date:

Certification:
Proof Due Date:
Certificate Date: Lapsed, Etc. Date: Lapsed Letter Date:

Points of Diversion View Map

Stream Alteration Required:

Points of Diversion - Point to Point

(1) Stream directly on point at N 660 feet E 660 feet from SW corner, Sec 10 T 21S R 4E SLBM
Comment: Administratively updated by State Engineer.
Source: Skumpah Creek Spring #4

Water Uses View Map View Use Data

Water Use Group Number: 425543

Water Rights Appurtenant to the following use(s): 63-2297(UNAP), 63-2434(RNUM), 63-2559(RNUM), 63-2560(RNUM), 63-2565(RNUM), 63-2566(RNUM), 63-2567(RNUM), 63-2568(RNUM), 63-2571(RNUM), 63-2668(RNUM), 63-2670(RNUM), 63-2672(RNUM), 63-2673(RNUM), 63-2674(RNUM), 63-2681(RNUM), 63-2682(RNUM), 63-2683(RNUM), 63-2684(RNUM), 63-2685(RNUM), 63-2686(RNUM), 63-2687(RNUM), 63-2688(RNUM), 63-2689(RNUM), 63-2690(RNUM), 63-2698(RNUM), 63-2699(RNUM), 63-2700(RNUM), 63-2703(RNUM), 63-2704(RNUM), 63-2705(RNUM), 63-2706(RNUM), 63-2707(RNUM), 63-2708(RNUM), 63-2709(RNUM), 63-2710(RNUM), 63-2711(RNUM), 63-2712(RNUM), 63-2713(RNUM), 63-2714(RNUM), 63-2715(RNUM), 63-2716(RNUM), 63-2717(RNUM), 63-2718(RNUM), 63-2719(RNUM), 63-2720(RNUM), 63-2721(RNUM), 63-2722(RNUM), 63-2723(RNUM), 63-2724(RNUM), 63-2725(RNUM), 63-2726(RNUM), 63-2727(RNUM), 63-2728(RNUM), 63-2729(RNUM), 63-2731(RNUM), 63-2732(RNUM), 63-2733(RNUM), 63-2734(RNUM), 63-2735(RNUM), 63-2736(RNUM), 63-2737(RNUM), 63-2738(RNUM), 63-2739(RNUM), 63-2740(RNUM), 63-2741(RNUM), 63-2742(RNUM), 63-2743(RNUM), 63-2747(RNUM), 63-2748(RNUM), 63-2749(RNUM), 63-2750(RNUM), 63-2751(RNUM), 63-2752(RNUM), 63-2753(RNUM), 63-2754(RNUM), 63-2755(RNUM), 63-2756(RNUM), 63-2757(RNUM), 63-2758(RNUM), 63-2759(RNUM), 63-2760(RNUM), 63-2761(RNUM), 63-2762(RNUM), 63-2763(RNUM), 63-2764(RNUM), 63-2765(RNUM), 63-2766(RNUM), 63-2767(RNUM), 63-2768(DIL), 63-2769(RNUM), 63-2770(RNUM), 63-2772(RNUM), 63-2773(RNUM), 63-2774(RNUM), 63-2775(RNUM), 63-2776(RNUM), 63-2777(RNUM), 63-2778(RNUM), 63-2779(RNUM), 63-2780(RNUM), 63-2781(RNUM), 63-2782(RNUM), 63-2783(RNUM), 63-2848(RNUM), 63-2849(RNUM), 63-2850(RNUM), 63-2851(RNUM), 63-2852(RNUM), 63-2857(RNUM), 63-2858(RNUM), 63-2859(RNUM), 63-2860(RNUM), 63-2861(RNUM), 63-2862(RNUM), 63-2863(RNUM), 63-2864(RNUM), 63-2865(RNUM), 63-2866(RNUM), 63-2867(RNUM), 63-2868(RNUM), 63-2869(RNUM), 63-2870(RNUM), 63-2871(RNUM), 63-2872(RNUM), 63-2873(RNUM), 63-2874(RNUM), 63-2875(RNUM), 63-2876(RNUM), 63-2877(RNUM), 63-2878(RNUM), 63-2879(RNUM), 63-2880(RNUM), 63-2881(RNUM), 63-2882(RNUM), 63-2883(RNUM), 63-2884(RNUM), 63-2885(RNUM), 63-2886(RNUM), 63-2887(RNUM), 63-2888(RNUM), 63-2889(RNUM), 63-2890(RNUM), 63-3361(RNUM), 63-3362(RNUM), 63-3363(RNUM), 63-3364(RNUM), 63-3365(RNUM), 63-3366(RNUM), 63-3367(RNUM), 63-3368(RNUM), 63-3369(RNUM), 63-3370(RNUM), 63-3371(RNUM), 63-3372(RNUM), 63-3373(RNUM), 63-3374(RNUM), 63-3375(RNUM), 63-3376(RNUM), 63-3377(RNUM), 63-3378(RNUM), 63-3379(RNUM), 63-3380(RNUM), 63-3381(RNUM), 63-3382(RNUM), 63-3383(RNUM), 63-3384(RNUM), 63-3385(RNUM), 63-3386(RNUM), 63-3387(RNUM), 63-3388(RNUM),

63-3390(RNUM), 63-3391(RNUM), 63-3392(RNUM), 63-3393(RNUM), 63-3394(RNUM), 63-3395(DIL), 63-3396(RNUM), 63-3397(RNUM), 63-3398(RNUM), 63-3399(RNUM), 63-3400(RNUM), 63-3401(RNUM), 63-3402(RNUM), 63-3403(RNUM), 63-3404(RNUM), 63-3405 (RNUM), 63-3406(RNUM), 63-3407(RNUM), 63-3408(RNUM), 63-3409(RNUM), 63-3410(RNUM), 63-3415(RNUM), 63-3416(RNUM), 63-3417(RNUM), 63-3418(RNUM), 63-3419(RNUM), 63-3420(RNUM), 63-3421(RNUM), 63-3422(RNUM), 63-3423(RNUM), 63-3424 (RNUM), 63-3425(RNUM), 63-3426(RNUM), 63-3427(RNUM), 63-3428(RNUM), 63-3429(RNUM), 63-3430(RNUM), 63-3431(RNUM), 63-3432(RNUM), 63-3433(RNUM), 63-3434(RNUM), 63-3435(RNUM), 63-3436(RNUM), 63-3437(RNUM), 63-3438(RNUM), 63-3439 (RNUM), 63-3440(RNUM), 63-3441(RNUM), 63-3442(RNUM), 63-3443(RNUM), 63-3444(RNUM), 63-3445(RNUM), 63-3446(RNUM), 63-3447(RNUM), 63-3448(RNUM), 63-3449(RNUM), 63-3450(RNUM), 63-3451(RNUM), 63-3452(RNUM), 63-3453(RNUM), 63-3454 (RNUM), 63-3455(RNUM), 63-3456(RNUM), 63-3457(RNUM), 63-3458(RNUM), 63-3459(RNUM), 63-3460(RNUM), 63-3461(RNUM), 63-3462(RNUM), 63-3463(RNUM), 63-3464(RNUM), 63-3465(RNUM), 63-3466(RNUM), 63-3467(RNUM), 63-3468(RNUM), 63-3469 (RNUM), 63-3470(RNUM), 63-3471(RNUM), 63-3472(RNUM), 63-3473(RNUM), 63-3474(RNUM), 63-3475(RNUM), 63-3476(RNUM), 63-3477(RNUM), 63-3478(RNUM), 63-3479(RNUM), 63-3480(RNUM), 63-3481(RNUM), 63-3482(RNUM), 63-3483(RNUM), 63-3484 (RNUM), 63-3485(RNUM), 63-3486(DIL), 63-3487(RNUM), 63-3488(RNUM), 63-3489(RNUM), 63-3490(RNUM), 63-3491(RNUM), 63-3492(RNUM), 63-3493(RNUM), 63-3494(RNUM), 63-3495(RNUM), 63-3496(RNUM), 63-3497(RNUM), 63-3498(RNUM), 63-3499 (RNUM), 63-3500(RNUM), 63-3501(RNUM), 63-3502(RNUM), 63-3503(RNUM), 63-3504(RNUM), 63-3505(RNUM), 63-3506(RNUM), 63-3507(RNUM), 63-3508(RNUM), 63-3509(RNUM), 63-3510(RNUM), 63-3511(RNUM), 63-3512(RNUM), 63-3513(RNUM), 63-3514 (RNUM), 63-3515(RNUM), 63-3516(RNUM), 63-3517(RNUM), 63-3518(RNUM), 63-3519(RNUM), 63-3520(RNUM), 63-3521(RNUM), 63-3522(RNUM), 63-3523(RNUM), 63-3524(RNUM), 63-3525(RNUM), 63-3526(RNUM), 63-3527(RNUM), 63-3528(RNUM), 63-3529 (RNUM), 63-3530(RNUM), 63-3531(RNUM), 63-3532(RNUM), 63-3533(RNUM), 63-3534(RNUM), 63-3535(RNUM), 63-3536(RNUM), 63-3537(RNUM), 63-3538(RNUM), 63-3539(RNUM), 63-3540(RNUM), 63-3541(RNUM), 63-3542(RNUM), 63-3543(RNUM), 63-3544 (RNUM), 63-3545(RNUM), 63-3546(RNUM), 63-3547(RNUM), 63-3548(RNUM), 63-3549(RNUM), 63-3550(RNUM), 63-3551(RNUM), 63-3552(RNUM), 63-3553(RNUM), 63-3554(RNUM), 63-3555(RNUM), 63-3556(RNUM), 63-3557(RNUM), 63-3558(RNUM), 63-3559 (RNUM), 63-3560(RNUM), 63-3561(RNUM), 63-3562(RNUM), 63-3563(RNUM), 63-3564(RNUM), 63-3565(RNUM), 63-3566(RNUM), 63-3567(RNUM), 63-3568(RNUM), 63-3569(RNUM), 63-3570(RNUM), 63-3571(RNUM), 63-3572(RNUM), 63-3573(DIL), 63-3574(RNUM), 63-3575(RNUM), 63-3576(RNUM), 63-3577(RNUM), 63-3578(RNUM), 63-3579(RNUM), 63-3580(RNUM), 63-3581(RNUM), 63-3582 (RNUM), 63-3583(RNUM), 63-3584(RNUM), 63-3585(RNUM), 63-3586(RNUM), 63-3587(RNUM), 63-3588(RNUM), 63-3589(RNUM), 63-3590(RNUM), 63-3591(RNUM), 63-3592(RNUM), 63-3593(RNUM), 63-3594(RNUM), 63-3595(RNUM), 63-3596(RNUM), 63-3597 (RNUM), 63-3598(RNUM), 63-3599(RNUM), 63-3600(RNUM), 63-3601(RNUM), 63-3602(RNUM), 63-3603(RNUM), 63-3604(RNUM), 63-3605(RNUM), 63-3606(RNUM), 63-3607(RNUM), 63-3608(RNUM), 63-3609(RNUM), 63-3610(RNUM), 63-3611(RNUM), 63-3612 (RNUM), 63-3613(RNUM), 63-3614(RNUM), 63-3615(RNUM), 63-3616(RNUM), 63-3617(RNUM), 63-3618(RNUM), 63-3619(RNUM), 63-3620(RNUM), 63-3621(RNUM), 63-3622(RNUM), 63-3623(RNUM), 63-3624(RNUM), 63-3625(RNUM), 63-3626(RNUM), 63-3627 (RNUM), 63-3628(RNUM), 63-3629(RNUM), 63-3630(RNUM), 63-3631(RNUM), 63-3632(RNUM), 63-3633(RNUM), 63-3634(RNUM), 63-3635(RNUM), 63-3636(RNUM), 63-3637(RNUM), 63-3638(RNUM), 63-3639(RNUM), 63-3640(RNUM), 63-3641(RNUM), 63-3642 (RNUM), 63-3643(RNUM), 63-3644(RNUM), 63-3645(RNUM), 63-3646(RNUM), 63-3647(RNUM), 63-3648(RNUM), 63-3649(RNUM), 63-3650(RNUM), 63-3651(RNUM), 63-3652(RNUM), 63-3653(RNUM), 63-3654(RNUM), 63-3655(RNUM), 63-3656(RNUM), 63-3657 (RNUM), 63-3658(RNUM), 63-3659(RNUM), 63-3660(DIL), 63-3661(RNUM), 63-3662(RNUM), 63-3663(RNUM), 63-3664(RNUM), 63-3665(RNUM), 63-3666(RNUM), 63-3667(RNUM), 63-3668(RNUM), 63-3669(RNUM), 63-3670(RNUM), 63-3671(RNUM), 63-3672 (RNUM), 63-3673(RNUM), 63-3674(RNUM), 63-3675(RNUM), 63-3676(RNUM), 63-3677(RNUM), 63-3678(RNUM), 63-3679(RNUM), 63-3680(RNUM), 63-3681(RNUM), 63-3682(RNUM), 63-3683(RNUM), 63-3684(RNUM), 63-3685(RNUM), 63-3686(RNUM), 63-3687 (RNUM), 63-3688(RNUM), 63-3689(RNUM), 63-3690(RNUM), 63-3691(RNUM), 63-3692(RNUM), 63-3693(RNUM), 63-3694(RNUM), 63-3695(RNUM), 63-3696(RNUM), 63-3697(RNUM), 63-3698(RNUM), 63-3699(RNUM), 63-3700(RNUM), 63-3701(RNUM), 63-3702 (RNUM), 63-3703(RNUM), 63-3704(RNUM), 63-3705(RNUM), 63-3706(RNUM), 63-3707(RNUM), 63-3708(RNUM), 63-3709(RNUM), 63-3710(RNUM), 63-3711(RNUM), 63-3712(RNUM), 63-3713(RNUM), 63-3714(RNUM), 63-3715(RNUM), 63-3716(RNUM), 63-3717 (RNUM), 63-3718(RNUM), 63-3719(RNUM), 63-3720(RNUM), 63-3722(RNUM), 63-3723(RNUM), 63-3724(RNUM), 63-3725(RNUM), 63-3726(RNUM), 63-3727(RNUM), 63-3728(RNUM), 63-3729(RNUM), 63-3730(RNUM), 63-3731(RNUM), 63-3732(RNUM), 63-3733 (RNUM), 63-3734(RNUM), 63-3735(RNUM), 63-3736(RNUM), 63-3737(RNUM), 63-3738(RNUM), 63-3739(RNUM), 63-3740(RNUM), 63-3741(RNUM), 63-3742(RNUM), 63-3743(RNUM), 63-3744(RNUM), 63-3745(RNUM), 63-3746(RNUM), 63-3747(RNUM), 63-3748(DIL), 63-3749(RNUM), 63-3750(RNUM), 63-3751(RNUM), 63-3752(RNUM), 63-3753(RNUM), 63-3754(RNUM), 63-3755(RNUM), 63-3758 (RNUM), 63-3759(RNUM), 63-3760(RNUM), 63-3761(RNUM), 63-3762(RNUM), 63-3763(RNUM), 63-3764(RNUM), 63-3765(RNUM), 63-3766(RNUM), 63-3767(RNUM), 63-3768(RNUM), 63-3769(RNUM), 63-3770(RNUM), 63-3771(RNUM), 63-3772(RNUM), 63-3773 (RNUM), 63-3774(RNUM), 63-3775(RNUM), 63-3776(RNUM), 63-3777(RNUM), 63-3778(RNUM), 63-3779(RNUM), 63-3780(RNUM), 63-3781(RNUM), 63-3782(RNUM), 63-3783(RNUM), 63-3784(RNUM), 63-3785(RNUM), 63-3786(RNUM), 63-3787(RNUM), 63-3788 (RNUM), 63-3789(RNUM), 63-3790(RNUM), 63-3791(RNUM), 63-3792(RNUM), 63-3793(RNUM), 63-3794(RNUM), 63-3795(RNUM), 63-3796(RNUM), 63-3797(RNUM), 63-3798(RNUM), 63-3799(RNUM), 63-3800(RNUM), 63-3801(RNUM), 63-3802(RNUM), 63-3803 (RNUM), 63-3804(RNUM), 63-3805(RNUM), 63-3806(RNUM), 63-3807(RNUM), 63-3808(RNUM), 63-3809(RNUM), 63-3810(RNUM), 63-3811(RNUM), 63-3812(RNUM), 63-3813(RNUM), 63-3834(RNUM), 63-3889(RNUM), 63-3895(RNUM),

Stock Water-Beneficial Use Amount: 0 ELUs Group Total: 17651.2 Prd of Use: 05/01-10/31

Comments: Browns Hole, Lost Creek, Meadow Gulch, Quitchumpah, Salina Creek, Water Hollow, Willow Creek Niotche Creek, Beaver Dams, Flat Top, Moroni Peak, North Post Mountain, South Water Hollow, Daniels and UM allotments.

Wildlife: Water is also used for wildlife purposes year round. Prd of Use: 01/01-12/31

Acre Feet Contributed by this Right for this Use: 0

Comments: The place of use is within the boundary of sub-basin 63 (F2)

Water Use Group Number: 425880

Water Rights Appurtenant to the following use(s): 63-2685(RNUM), 63-2710(RNUM), 63-2711(RNUM), 63-2725(RNUM), 63-2726(RNUM), 63-2742(RNUM), 63-2743(RNUM), 63-2772(RNUM), 63-2773(RNUM), 63-3361(RNUM), 63-3362(RNUM), 63-3363(RNUM), 63-3364 (RNUM), 63-3365(RNUM), 63-3366(RNUM), 63-3367(RNUM), 63-3368(RNUM), 63-3369(RNUM), 63-3370(RNUM), 63-3371(RNUM), 63-3372(RNUM), 63-3373(RNUM), 63-3374(RNUM), 63-3375(RNUM), 63-3376(RNUM), 63-3377(RNUM), 63-3378(RNUM), 63-3379 (RNUM), 63-3380(RNUM), 63-3381(RNUM), 63-3382(RNUM), 63-3383(RNUM), 63-3384(RNUM), 63-3385(RNUM), 63-3386(RNUM), 63-3387(RNUM), 63-3388(RNUM), 63-3389(DIL), 63-3390(RNUM), 63-3391(RNUM), 63-3392(RNUM), 63-3393(RNUM), 63-3394(RNUM), 63-3395(DIL), 63-3396(RNUM), 63-3397(RNUM), 63-3398(RNUM), 63-3399(RNUM), 63-3400(RNUM), 63-3401(RNUM), 63-3402(RNUM), 63-3403(RNUM), 63-3404(RNUM), 63-3405(RNUM), 63-3406(RNUM), 63-3407(RNUM), 63-3408(RNUM), 63-3409(RNUM), 63-3410 (RNUM), 63-3494(RNUM), 63-3495(RNUM), 63-3496(RNUM), 63-3497(RNUM), 63-3498(RNUM), 63-3499(RNUM), 63-3500(RNUM), 63-3501(RNUM), 63-3502(RNUM), 63-3503(RNUM), 63-3504(RNUM), 63-3505(RNUM), 63-3506(RNUM), 63-3507(RNUM), 63-3508 (RNUM), 63-3509(RNUM), 63-3510(RNUM), 63-3511(RNUM), 63-3512(RNUM), 63-3513(RNUM), 63-3514(RNUM), 63-3515(RNUM), 63-3516(RNUM), 63-3517(RNUM), 63-3518(RNUM), 63-3519(RNUM), 63-3520(RNUM), 63-3521(RNUM), 63-3522(RNUM), 63-3523 (RNUM), 63-3524(RNUM), 63-3525(RNUM), 63-3526(RNUM), 63-3527(RNUM), 63-3528(RNUM), 63-3529(RNUM), 63-3530(RNUM), 63-3531(RNUM), 63-3532(RNUM), 63-3533(RNUM), 63-3534(RNUM), 63-3535(RNUM), 63-3536(RNUM), 63-3537(RNUM), 63-3538 (RNUM), 63-3539(RNUM), 63-3540(RNUM), 94-110(DIL), 94-111(DIL), 94-112(DIL), 94-113(RNUM), 94-114(RNUM), 94-115(RNUM), 94-116(RNUM), 94-117(RNUM), 94-118(RNUM), 94-119(RNUM), 94-120(RNUM), 94-121(RNUM), 94-122(RNUM), 94-123(RNUM), 94-124(RNUM), 94-125(RNUM), 94-126(RNUM), 94-127(RNUM), 94-128(RNUM), 94-129(RNUM), 94-130(RNUM), 94-131(RNUM), 94-132(RNUM), 94-133(RNUM), 94-134(RNUM), 94-135(RNUM), 94-218(DIL), 94-834(RNUM), 94-835(RNUM), 94-836(RNUM), 94-1130 (RNUM), 94-1131(RNUM), 94-1132(RNUM), 94-1386(RNUM), 94-1387(RNUM), 94-1388(RNUM), 94-1389(RNUM), 94-1390(RNUM), 94-1391(WUC), 94-1392(WUC), 94-1393(WUC), 94-1394(RNUM), 94-1395(RNUM), 94-1396(RNUM), 94-1397(RNUM), 94-1398(RNUM), 94-1399(RNUM), 94-1400(WUC), 94-1401(RNUM), 94-1402(RNUM), 94-1403(WUC), 94-1404(WUC), 94-1405(WUC), 94-1406(WUC), 94-1407(WUC), 94-1408(WUC), 94-1409(WUC), 94-1410(RNUM), 94-1411(RNUM), 94-1412(RNUM), 94-1413(RNUM), 94-1414(WUC), 94-1415(WUC), 94-1593(RNUM), 94-1594(RNUM),

Stock Water-Beneficial Use Amount: Unevaluated — Group Total: 819 — Prd of Use: 05/01-10/31
Comments: Quitchumpah Allotment

Wildlife: 1270 deer & 115 elk — Prd of Use: 01/01-12/31
Acre Feet Contributed by this Right for this Use: Unevaluated
Comments: Quitchumpah Allotment

Water Use Group Number: 617789

Water Rights Appurtenant to the following use(s): 63-3361(RNUM), 63-3362(RNUM), 63-3363(RNUM), 63-3364(RNUM), 63-3365(RNUM), 63-3366(RNUM), 63-3367(RNUM), 63-3368(RNUM), 63-3369(RNUM), 63-3370(RNUM), 63-3371(RNUM), 63-3372(RNUM), 63-3373 (RNUM), 63-3374(RNUM), 63-3375(RNUM), 63-3376(RNUM), 63-3377(RNUM), 63-3378(RNUM), 63-3379(RNUM), 63-3380(RNUM), 63-3381(RNUM), 63-3382(RNUM), 63-3383(RNUM), 63-3384(RNUM), 63-3385(RNUM), 63-3386(RNUM), 63-3387(RNUM), 63-3388 (RNUM), 63-3389(DIL), 63-3390(RNUM), 63-3391(RNUM), 63-3392(RNUM), 63-3393(RNUM), 63-3394(RNUM), 63-3395(DIL), 63-3396 (RNUM), 63-3397(RNUM), 63-3398(RNUM), 63-3399(RNUM), 63-3400(RNUM), 63-3401(RNUM), 63-3402(RNUM), 63-3403(RNUM), 63-3404(RNUM), 63-3405(RNUM), 63-3406(RNUM), 63-3407(RNUM), 63-3408(RNUM), 63-3409(RNUM), 63-3410(RNUM), 63-3494 (RNUM), 63-3495(RNUM), 63-3496(RNUM), 63-3497(RNUM), 63-3498(RNUM), 63-3499(RNUM), 63-3500(RNUM), 63-3501(RNUM), 63-3502(RNUM), 63-3503(RNUM), 63-3504(RNUM), 63-3505(RNUM), 63-3506(RNUM), 63-3507(RNUM), 63-3508(RNUM), 63-3509 (RNUM), 63-3510(RNUM), 63-3511(RNUM), 63-3512(RNUM), 63-3513(RNUM), 63-3514(RNUM), 63-3515(RNUM), 63-3516(RNUM), 63-3517(RNUM), 63-3518(RNUM), 63-3519(RNUM), 63-3520(RNUM), 63-3521(RNUM), 63-3522(RNUM), 63-3523(RNUM), 63-3524 (RNUM), 63-3525(RNUM), 63-3526(RNUM), 63-3527(RNUM), 63-3528(RNUM), 63-3529(RNUM), 63-3530(RNUM), 63-3531(RNUM), 63-3532(RNUM), 63-3533(RNUM), 63-3534(RNUM), 63-3535(RNUM), 63-3536(RNUM), 63-3537(RNUM), 63-3538(RNUM), 63-3539 (RNUM), 63-3540(RNUM), 94-110(DIL), 94-111(DIL), 94-112(DIL), 94-113(RNUM), 94-114(RNUM), 94-115(RNUM), 94-116(RNUM), 94-117(RNUM), 94-118(RNUM), 94-119(RNUM), 94-120(RNUM), 94-121(RNUM), 94-122(RNUM), 94-123(RNUM), 94-124(RNUM), 94-125(RNUM), 94-126(RNUM), 94-127(RNUM), 94-128(RNUM), 94-129(RNUM), 94-130(RNUM), 94-131(RNUM), 94-132(RNUM), 94-133(RNUM), 94-134(RNUM), 94-135(RNUM), 94-218(DIL), 94-834(RNUM), 94-835(RNUM), 94-836(RNUM), 94-1130(RNUM), 94-1131 (RNUM), 94-1132(RNUM), 94-1386(RNUM), 94-1387(RNUM), 94-1388(RNUM), 94-1389(RNUM), 94-1390(RNUM), 94-1391(WUC), 94-1392(WUC), 94-1393(WUC), 94-1394(RNUM), 94-1395(RNUM), 94-1396(RNUM), 94-1397(RNUM), 94-1398(RNUM), 94-1399(RNUM), 94-1400(WUC), 94-1401(RNUM), 94-1402(RNUM), 94-1403(WUC), 94-1404(WUC), 94-1405(WUC), 94-1406(WUC), 94-1407(WUC), 94-1408(WUC), 94-1409(WUC), 94-1410(RNUM), 94-1411(RNUM), 94-1412(RNUM), 94-1413(RNUM), 94-1414(WUC), 94-1415(WUC), 94-1593(RNUM), 94-1594(RNUM),

Stock Water-Beneficial Use Amount: Unevaluated — Group Total: 81 — Prd of Use: 05/01-10/31
Comments: Quitchumpah Allotment

Place of Use Stock

	North West Quarter				North East Quarter				South West Quarter				South East Quarter			
	NW	NE	SW	SE	NW	NE	SW	SE	NW	NE	SW	SE	NW	NE	SW	SE
Sec 10 T 21S R 4E SLBM											X					

Use Totals - for 3 groups

Use Type	Sole Supply Total	Group Total
Stock Water	Unevaluated ELUs	18551.2 ELUs
Other	Unevaluated acft	-

Other Comments

This water right was renumbered to and consolidated with water right 63-2297, which is a Sub-Basin Claim.

Services Agencies

Search Utah.gov

Water Right Details

Open Classic View

Water Right: 63-3395 Display/Refresh

Run Date: 6/18/2020 7:21:48 AM

Select Related Information

WARNING: Water Rights makes NO claims as to the accuracy of this data

Water Right: 63-3395 Application/Claim Number: D4854 Certificate Number:

Home Display
Scanned Documents
Print

View Map

Owners

Name: USA Forest Service
Address: 324 25th Street
Ogden UT 84401

Interest: 100%

Remarks:

General

Type of Right: Diligence Claim Source of Info.: Diligence Claim **Status:**

Quantity of Water: 0.015 CFS

Source: Middle Fork Skumpah Creek
County: Sevier
Common Description:

Proposed Determin. Book: 63- Map: Publication Date:
Land Owned by Applicant: Yes County Tax Id#:

Dates

View More

Filing:
Filed: 11/17/1986
Priority: / /1873 Decree/Class:

Advertising:
Protest End Date: Protested: Not Protested Hearing Held:

Approval:
State Engineer Action: Action Date:

Certification:
Proof Due Date:
Certificate Date: Lapsed, Etc. Date: Lapsed Letter Date:

Points of Diversion View Map

Stream Alteration Required:

Points of Diversion - Point to Point

(1) Stream from a point at S 660 feet E 660 feet from N4 corner, Sec 16 T 21S R 4E SLBM
to a point at N 660 feet E 660 feet from SW corner, Sec 15 T 21S R 4E SLBM
Comment: Administratively updated by State Engineer.
Source: Middle Fork Skumpah Creek

Water Uses View Map View Use Data

Water Use Group Number: 425543

Water Rights Appurtenant to the following use(s): 63-2297(UNAP), 63-2434(RNUM), 63-2559(RNUM), 63-2560(RNUM), 63-2565(RNUM), 63-2566(RNUM), 63-2567(RNUM), 63-2568(RNUM), 63-2571(RNUM), 63-2668(RNUM), 63-2670(RNUM), 63-2672(RNUM), 63-2673 (RNUM), 63-2674(RNUM), 63-2681(RNUM), 63-2682(RNUM), 63-2683(RNUM), 63-2684(RNUM), 63-2685(RNUM), 63-2686(RNUM), 63-2687(RNUM), 63-2688(RNUM), 63-2689(RNUM), 63-2690(RNUM), 63-2698(RNUM), 63-2699(RNUM), 63-2700(RNUM), 63-2703 (RNUM), 63-2704(RNUM), 63-2705(RNUM), 63-2706(RNUM), 63-2707(RNUM), 63-2708(RNUM), 63-2709(RNUM), 63-2710(RNUM), 63-2711(RNUM), 63-2712(RNUM), 63-2713(RNUM), 63-2714(RNUM), 63-2715(RNUM), 63-2716(RNUM), 63-2717(RNUM), 63-2718 (RNUM), 63-2719(RNUM), 63-2720(RNUM), 63-2721(RNUM), 63-2722(RNUM), 63-2723(RNUM), 63-2724(RNUM), 63-2725(RNUM), 63-2726(RNUM), 63-2727(RNUM), 63-2728(RNUM), 63-2729(RNUM), 63-2731(RNUM), 63-2732(RNUM), 63-2733(RNUM), 63-2734 (RNUM), 63-2735(RNUM), 63-2736(RNUM), 63-2737(RNUM), 63-2738(RNUM), 63-2739(RNUM), 63-2740(RNUM), 63-2741(RNUM), 63-2742(RNUM), 63-2743(RNUM), 63-2747(RNUM), 63-2748(RNUM), 63-2749(RNUM), 63-2750(RNUM), 63-2751(RNUM), 63-2752 (RNUM), 63-2753(RNUM), 63-2754(RNUM), 63-2755(RNUM), 63-2756(RNUM), 63-2757(RNUM), 63-2758(RNUM), 63-2759(RNUM), 63-2760(RNUM), 63-2761(RNUM), 63-2762(RNUM), 63-2763(RNUM), 63-2764(RNUM), 63-2765(RNUM), 63-2766(RNUM), 63-2767 (RNUM), 63-2768(DIL), 63-2769(RNUM), 63-2770(RNUM), 63-2772(RNUM), 63-2773(RNUM), 63-2774(RNUM), 63-2775(RNUM), 63-2776(RNUM), 63-2777(RNUM), 63-2778(RNUM), 63-2779(RNUM), 63-2780(RNUM), 63-2781(RNUM), 63-2782(RNUM), 63-2783 (RNUM), 63-2848(RNUM), 63-2849(RNUM), 63-2850(RNUM), 63-2851(RNUM), 63-2852(RNUM), 63-2857(RNUM), 63-2858(RNUM), 63-2859(RNUM), 63-2860(RNUM), 63-2861(RNUM), 63-2862(RNUM), 63-2863(RNUM), 63-2864(RNUM), 63-2865(RNUM), 63-2866 (RNUM), 63-2867(RNUM), 63-2868(RNUM), 63-2869(RNUM), 63-2870(RNUM), 63-2871(RNUM), 63-2872(RNUM), 63-2873(RNUM), 63-2874(RNUM), 63-2875(RNUM), 63-2876(RNUM), 63-2877(RNUM), 63-2878(RNUM), 63-2879(RNUM), 63-2880(RNUM), 63-2881 (RNUM), 63-2882(RNUM), 63-2883(RNUM), 63-2884(RNUM), 63-2885(RNUM), 63-2886(RNUM), 63-2887(RNUM), 63-2888(RNUM), 63-2889(RNUM), 63-2890(RNUM), 63-3361(RNUM), 63-3362(RNUM), 63-3363(RNUM), 63-3364(RNUM), 63-3365(RNUM), 63-3366 (RNUM), 63-3367(RNUM), 63-3368(RNUM), 63-3369(RNUM), 63-3370(RNUM), 63-3371(RNUM), 63-3372(RNUM), 63-3373(RNUM), 63-3374(RNUM), 63-3375(RNUM), 63-3376(RNUM), 63-3377(RNUM), 63-3378(RNUM), 63-3379(RNUM), 63-3380(RNUM), 63-3381

(RNUM), 63-3382(RNUM), 63-3383(RNUM), 63-3384(RNUM), 63-3385(RNUM), 63-3386(RNUM), 63-3387(RNUM), 63-3388(RNUM), 63-3390(RNUM), 63-3391(RNUM), 63-3392(RNUM), 63-3393(RNUM), 63-3394(RNUM), 63-3395(DIL), 63-3396(RNUM), 63-3397(RNUM), 63-3398(RNUM), 63-3399(RNUM), 63-3400(RNUM), 63-3401(RNUM), 63-3402(RNUM), 63-3403(RNUM), 63-3404(RNUM), 63-3405 (RNUM), 63-3406(RNUM), 63-3407(RNUM), 63-3408(RNUM), 63-3409(RNUM), 63-3410(RNUM), 63-3415(RNUM), 63-3416(RNUM), 63-3417(RNUM), 63-3418(RNUM), 63-3419(RNUM), 63-3420(RNUM), 63-3421(RNUM), 63-3422(RNUM), 63-3423(RNUM), 63-3424 (RNUM), 63-3425(RNUM), 63-3426(RNUM), 63-3427(RNUM), 63-3428(RNUM), 63-3429(RNUM), 63-3430(RNUM), 63-3431(RNUM), 63-3432(RNUM), 63-3433(RNUM), 63-3434(RNUM), 63-3435(RNUM), 63-3436(RNUM), 63-3437(RNUM), 63-3438(RNUM), 63-3439 (RNUM), 63-3440(RNUM), 63-3441(RNUM), 63-3442(RNUM), 63-3443(RNUM), 63-3444(RNUM), 63-3445(RNUM), 63-3446(RNUM), 63-3447(RNUM), 63-3448(RNUM), 63-3449(RNUM), 63-3450(RNUM), 63-3451(RNUM), 63-3452(RNUM), 63-3453(RNUM), 63-3454 (RNUM), 63-3455(RNUM), 63-3456(RNUM), 63-3457(RNUM), 63-3458(RNUM), 63-3459(RNUM), 63-3460(RNUM), 63-3461(RNUM), 63-3462(RNUM), 63-3463(RNUM), 63-3464(RNUM), 63-3465(RNUM), 63-3466(RNUM), 63-3467(RNUM), 63-3468(RNUM), 63-3469 (RNUM), 63-3470(RNUM), 63-3471(RNUM), 63-3472(RNUM), 63-3473(RNUM), 63-3474(RNUM), 63-3475(RNUM), 63-3476(RNUM), 63-3477(RNUM), 63-3478(RNUM), 63-3479(RNUM), 63-3480(RNUM), 63-3481(RNUM), 63-3482(RNUM), 63-3483(RNUM), 63-3484 (RNUM), 63-3485(RNUM), 63-3486(DIL), 63-3487(RNUM), 63-3488(RNUM), 63-3489(RNUM), 63-3490(RNUM), 63-3491(RNUM), 63-3492(RNUM), 63-3493(RNUM), 63-3494(RNUM), 63-3495(RNUM), 63-3496(RNUM), 63-3497(RNUM), 63-3498(RNUM), 63-3499 (RNUM), 63-3500(RNUM), 63-3501(RNUM), 63-3502(RNUM), 63-3503(RNUM), 63-3504(RNUM), 63-3505(RNUM), 63-3506(RNUM), 63-3507(RNUM), 63-3508(RNUM), 63-3509(RNUM), 63-3510(RNUM), 63-3511(RNUM), 63-3512(RNUM), 63-3513(RNUM), 63-3514 (RNUM), 63-3515(RNUM), 63-3516(RNUM), 63-3517(RNUM), 63-3518(RNUM), 63-3519(RNUM), 63-3520(RNUM), 63-3521(RNUM), 63-3522(RNUM), 63-3523(RNUM), 63-3524(RNUM), 63-3525(RNUM), 63-3526(RNUM), 63-3527(RNUM), 63-3528(RNUM), 63-3529 (RNUM), 63-3530(RNUM), 63-3531(RNUM), 63-3532(RNUM), 63-3533(RNUM), 63-3534(RNUM), 63-3535(RNUM), 63-3536(RNUM), 63-3537(RNUM), 63-3538(RNUM), 63-3539(RNUM), 63-3540(RNUM), 63-3541(RNUM), 63-3542(RNUM), 63-3543(RNUM), 63-3544 (RNUM), 63-3545(RNUM), 63-3546(RNUM), 63-3547(RNUM), 63-3548(RNUM), 63-3549(RNUM), 63-3550(RNUM), 63-3551(RNUM), 63-3552(RNUM), 63-3553(RNUM), 63-3554(RNUM), 63-3555(RNUM), 63-3556(RNUM), 63-3557(RNUM), 63-3558(RNUM), 63-3559 (RNUM), 63-3560(RNUM), 63-3561(RNUM), 63-3562(RNUM), 63-3563(RNUM), 63-3564(RNUM), 63-3565(RNUM), 63-3566(RNUM), 63-3567(RNUM), 63-3568(RNUM), 63-3569(RNUM), 63-3570(RNUM), 63-3571(RNUM), 63-3572(RNUM), 63-3573(DIL), 63-3574(RNUM), 63-3575(RNUM), 63-3576(RNUM), 63-3577(RNUM), 63-3578(RNUM), 63-3579(RNUM), 63-3580(RNUM), 63-3581(RNUM), 63-3582 (RNUM), 63-3583(RNUM), 63-3584(RNUM), 63-3585(RNUM), 63-3586(RNUM), 63-3587(RNUM), 63-3588(RNUM), 63-3589(RNUM), 63-3590(RNUM), 63-3591(RNUM), 63-3592(RNUM), 63-3593(RNUM), 63-3594(RNUM), 63-3595(RNUM), 63-3596(RNUM), 63-3597 (RNUM), 63-3598(RNUM), 63-3599(RNUM), 63-3600(RNUM), 63-3601(RNUM), 63-3602(RNUM), 63-3603(RNUM), 63-3604(RNUM), 63-3605(RNUM), 63-3606(RNUM), 63-3607(RNUM), 63-3608(RNUM), 63-3609(RNUM), 63-3610(RNUM), 63-3611(RNUM), 63-3612 (RNUM), 63-3613(RNUM), 63-3614(RNUM), 63-3615(RNUM), 63-3616(RNUM), 63-3617(RNUM), 63-3618(RNUM), 63-3619(RNUM), 63-3620(RNUM), 63-3621(RNUM), 63-3622(RNUM), 63-3623(RNUM), 63-3624(RNUM), 63-3625(RNUM), 63-3626(RNUM), 63-3627 (RNUM), 63-3628(RNUM), 63-3629(RNUM), 63-3630(RNUM), 63-3631(RNUM), 63-3632(RNUM), 63-3633(RNUM), 63-3634(RNUM), 63-3635(RNUM), 63-3636(RNUM), 63-3637(RNUM), 63-3638(RNUM), 63-3639(RNUM), 63-3640(RNUM), 63-3641(RNUM), 63-3642 (RNUM), 63-3643(RNUM), 63-3644(RNUM), 63-3645(RNUM), 63-3646(RNUM), 63-3647(RNUM), 63-3648(RNUM), 63-3649(RNUM), 63-3650(RNUM), 63-3651(RNUM), 63-3652(RNUM), 63-3653(RNUM), 63-3654(RNUM), 63-3655(RNUM), 63-3656(RNUM), 63-3657 (RNUM), 63-3658(RNUM), 63-3659(RNUM), 63-3660(DIL), 63-3661(RNUM), 63-3662(RNUM), 63-3663(RNUM), 63-3664(RNUM), 63-3665(RNUM), 63-3666(RNUM), 63-3667(RNUM), 63-3668(RNUM), 63-3669(RNUM), 63-3670(RNUM), 63-3671(RNUM), 63-3672 (RNUM), 63-3673(RNUM), 63-3674(RNUM), 63-3675(RNUM), 63-3676(RNUM), 63-3677(RNUM), 63-3678(RNUM), 63-3679(RNUM), 63-3680(RNUM), 63-3681(RNUM), 63-3682(RNUM), 63-3683(RNUM), 63-3684(RNUM), 63-3685(RNUM), 63-3686(RNUM), 63-3687 (RNUM), 63-3688(RNUM), 63-3689(RNUM), 63-3690(RNUM), 63-3691(RNUM), 63-3692(RNUM), 63-3693(RNUM), 63-3694(RNUM), 63-3695(RNUM), 63-3696(RNUM), 63-3697(RNUM), 63-3698(RNUM), 63-3699(RNUM), 63-3700(RNUM), 63-3701(RNUM), 63-3702 (RNUM), 63-3703(RNUM), 63-3704(RNUM), 63-3705(RNUM), 63-3706(RNUM), 63-3707(RNUM), 63-3708(RNUM), 63-3709(RNUM), 63-3710(RNUM), 63-3711(RNUM), 63-3712(RNUM), 63-3713(RNUM), 63-3714(RNUM), 63-3715(RNUM), 63-3716(RNUM), 63-3717 (RNUM), 63-3718(RNUM), 63-3719(RNUM), 63-3720(RNUM), 63-3722(RNUM), 63-3723(RNUM), 63-3724(RNUM), 63-3725(RNUM), 63-3726(RNUM), 63-3727(RNUM), 63-3728(RNUM), 63-3729(RNUM), 63-3730(RNUM), 63-3731(RNUM), 63-3732(RNUM), 63-3733 (RNUM), 63-3734(RNUM), 63-3735(RNUM), 63-3736(RNUM), 63-3737(RNUM), 63-3738(RNUM), 63-3739(RNUM), 63-3740(RNUM), 63-3741(RNUM), 63-3742(RNUM), 63-3743(RNUM), 63-3744(RNUM), 63-3745(RNUM), 63-3746(RNUM), 63-3747(RNUM), 63-3748(DIL), 63-3749(RNUM), 63-3750(RNUM), 63-3751(RNUM), 63-3752(RNUM), 63-3753(RNUM), 63-3754(RNUM), 63-3755(RNUM), 63-3758 (RNUM), 63-3759(RNUM), 63-3760(RNUM), 63-3761(RNUM), 63-3762(RNUM), 63-3763(RNUM), 63-3764(RNUM), 63-3765(RNUM), 63-3766(RNUM), 63-3767(RNUM), 63-3768(RNUM), 63-3769(RNUM), 63-3770(RNUM), 63-3771(RNUM), 63-3772(RNUM), 63-3773 (RNUM), 63-3774(RNUM), 63-3775(RNUM), 63-3776(RNUM), 63-3777(RNUM), 63-3778(RNUM), 63-3779(RNUM), 63-3780(RNUM), 63-3781(RNUM), 63-3782(RNUM), 63-3783(RNUM), 63-3784(RNUM), 63-3785(RNUM), 63-3786(RNUM), 63-3787(RNUM), 63-3788 (RNUM), 63-3789(RNUM), 63-3790(RNUM), 63-3791(RNUM), 63-3792(RNUM), 63-3793(RNUM), 63-3794(RNUM), 63-3795(RNUM), 63-3796(RNUM), 63-3797(RNUM), 63-3798(RNUM), 63-3799(RNUM), 63-3800(RNUM), 63-3801(RNUM), 63-3802(RNUM), 63-3803 (RNUM), 63-3804(RNUM), 63-3805(RNUM), 63-3806(RNUM), 63-3807(RNUM), 63-3808(RNUM), 63-3809(RNUM), 63-3810(RNUM), 63-3811(RNUM), 63-3812(RNUM), 63-3813(RNUM), 63-3834(RNUM), 63-3889(RNUM), 63-3895(RNUM).

Stock Water-Beneficial Use Amount: 0 ELUs Group Total: 17651.2 Prd of Use: 05/01-10/31

Comments: Browns Hole, Lost Creek, Meadow Gulch, Quitchumpah, Salina Creek, Water Hollow, Willow Creek Niotche Creek, Beaver Dams, Flat Top, Moroni Peak, North Post Mountain, South Water Hollow, Daniels and UM allotments.

Wildlife: Water is also used for wildlife purposes year round. Prd of Use: 01/01-12/31

Acre Feet Contributed by this Right for this Use: 0

Comments: The place of use is within the boundary of sub-basin 63 (F2)

Water Use Group Number: 425880

Water Rights Appurtenant to the following use(s): 63-2685(RNUM), 63-2710(RNUM), 63-2711(RNUM), 63-2725(RNUM), 63-2726(RNUM), 63-2742(RNUM), 63-2743(RNUM), 63-2772(RNUM), 63-2773(RNUM), 63-3361(RNUM), 63-3362(RNUM), 63-3363(RNUM), 63-3364 (RNUM), 63-3365(RNUM), 63-3366(RNUM), 63-3367(RNUM), 63-3368(RNUM), 63-3369(RNUM), 63-3370(RNUM), 63-3371(RNUM), 63-3372(RNUM), 63-3373(RNUM), 63-3374(RNUM), 63-3375(RNUM), 63-3376(RNUM), 63-3377(RNUM), 63-3378(RNUM), 63-3379 (RNUM), 63-3380(RNUM), 63-3381(RNUM), 63-3382(RNUM), 63-3383(RNUM), 63-3384(RNUM), 63-3385(RNUM), 63-3386(RNUM), 63-3387(RNUM), 63-3388(RNUM), 63-3389(DIL), 63-3390(RNUM), 63-3391(RNUM), 63-3392(RNUM), 63-3393(RNUM), 63-3394(RNUM), 63-3395(DIL), 63-3396(RNUM), 63-3397(RNUM), 63-3398(RNUM), 63-3399(RNUM), 63-3400(RNUM), 63-3401(RNUM), 63-3402(RNUM), 63-3403(RNUM), 63-3404(RNUM), 63-3405(RNUM), 63-3406(RNUM), 63-3407(RNUM), 63-3408(RNUM), 63-3409(RNUM), 63-3410 (RNUM), 63-3494(RNUM), 63-3495(RNUM), 63-3496(RNUM), 63-3497(RNUM), 63-3498(RNUM), 63-3499(RNUM), 63-3500(RNUM), 63-3501(RNUM), 63-3502(RNUM), 63-3503(RNUM), 63-3504(RNUM), 63-3505(RNUM), 63-3506(RNUM), 63-3507(RNUM), 63-3508 (RNUM), 63-3509(RNUM), 63-3510(RNUM), 63-3511(RNUM), 63-3512(RNUM), 63-3513(RNUM), 63-3514(RNUM), 63-3515(RNUM), 63-3516(RNUM), 63-3517(RNUM), 63-3518(RNUM), 63-3519(RNUM), 63-3520(RNUM), 63-3521(RNUM), 63-3522(RNUM), 63-3523 (RNUM), 63-3524(RNUM), 63-3525(RNUM), 63-3526(RNUM), 63-3527(RNUM), 63-3528(RNUM), 63-3529(RNUM), 63-3530(RNUM), 63-3531(RNUM), 63-3532(RNUM), 63-3533(RNUM), 63-3534(RNUM), 63-3535(RNUM), 63-3536(RNUM), 63-3537(RNUM), 63-3538 (RNUM), 63-3539(RNUM), 63-3540(RNUM), 94-110(DIL), 94-111(DIL), 94-112(DIL), 94-113(RNUM), 94-114(RNUM), 94-115(RNUM), 94-116(RNUM), 94-117(RNUM), 94-118(RNUM), 94-119(RNUM), 94-120(RNUM), 94-121(RNUM), 94-122(RNUM), 94-123(RNUM), 94-124(RNUM), 94-125(RNUM), 94-126(RNUM), 94-127(RNUM), 94-128(RNUM), 94-129(RNUM), 94-130(RNUM), 94-131(RNUM), 94-132(RNUM), 94-133(RNUM), 94-134(RNUM), 94-135(RNUM), 94-218(DIL), 94-834(RNUM), 94-835(RNUM), 94-836(RNUM), 94-1130 (RNUM), 94-1131(RNUM), 94-1132(RNUM), 94-1386(RNUM), 94-1387(RNUM), 94-1388(RNUM), 94-1389(RNUM), 94-1390(RNUM), 94-1391(WUC), 94-1392(WUC), 94-1393(WUC), 94-1394(RNUM), 94-1395(RNUM), 94-1396(RNUM), 94-1397(RNUM), 94-1398(RNUM), 94-1399(RNUM), 94-1400(WUC), 94-1401(RNUM), 94-1402(RNUM), 94-1403(WUC), 94-1404(WUC), 94-1405(WUC), 94-1406(WUC),

94-1407(WUC), 94-1408(WUC), 94-1409(WUC), 94-1410(RNUM), 94-1411(RNUM), 94-1412(RNUM), 94-1413(RNUM), 94-1414(WUC), 94-1415(WUC), 94-1593(RNUM), 94-1594(RNUM),

Stock Water-Beneficial Use Amount Unevaluated — Group Total: 819 — Prd of Use: 05/01-10/31
Comments: Quitchumpah Allotment

Wildlife: 1270 deer & 115 elk — Prd of Use: 01/01-12/31
Acre Feet Contributed by this Right for this Use: Unevaluated
Comments: Quitchumpah Allotment

Water Use Group Number: 617789

Water Rights Appurtenant to the following use(s): 63-3361(RNUM), 63-3362(RNUM), 63-3363(RNUM), 63-3364(RNUM), 63-3365(RNUM), 63-3366(RNUM), 63-3367(RNUM), 63-3368(RNUM), 63-3369(RNUM), 63-3370(RNUM), 63-3371(RNUM), 63-3372(RNUM), 63-3373 (RNUM), 63-3374(RNUM), 63-3375(RNUM), 63-3376(RNUM), 63-3377(RNUM), 63-3378(RNUM), 63-3379(RNUM), 63-3380(RNUM), 63-3381(RNUM), 63-3382(RNUM), 63-3383(RNUM), 63-3384(RNUM), 63-3385(RNUM), 63-3386(RNUM), 63-3387(RNUM), 63-3388 (RNUM), 63-3389(DIL), 63-3390(RNUM), 63-3391(RNUM), 63-3392(RNUM), 63-3393(RNUM), 63-3394(RNUM), 63-3395(DIL), 63-3396 (RNUM), 63-3397(RNUM), 63-3398(RNUM), 63-3399(RNUM), 63-3400(RNUM), 63-3401(RNUM), 63-3402(RNUM), 63-3403(RNUM), 63-3404(RNUM), 63-3405(RNUM), 63-3406(RNUM), 63-3407(RNUM), 63-3408(RNUM), 63-3409(RNUM), 63-3410(RNUM), 63-3494 (RNUM), 63-3495(RNUM), 63-3496(RNUM), 63-3497(RNUM), 63-3498(RNUM), 63-3499(RNUM), 63-3500(RNUM), 63-3501(RNUM), 63-3502(RNUM), 63-3503(RNUM), 63-3504(RNUM), 63-3505(RNUM), 63-3506(RNUM), 63-3507(RNUM), 63-3508(RNUM), 63-3509 (RNUM), 63-3510(RNUM), 63-3511(RNUM), 63-3512(RNUM), 63-3513(RNUM), 63-3514(RNUM), 63-3515(RNUM), 63-3516(RNUM), 63-3517(RNUM), 63-3518(RNUM), 63-3519(RNUM), 63-3520(RNUM), 63-3521(RNUM), 63-3522(RNUM), 63-3523(RNUM), 63-3524 (RNUM), 63-3525(RNUM), 63-3526(RNUM), 63-3527(RNUM), 63-3528(RNUM), 63-3529(RNUM), 63-3530(RNUM), 63-3531(RNUM), 63-3532(RNUM), 63-3533(RNUM), 63-3534(RNUM), 63-3535(RNUM), 63-3536(RNUM), 63-3537(RNUM), 63-3538(RNUM), 63-3539 (RNUM), 63-3540(RNUM), 94-110(DIL), 94-111(DIL), 94-112(DIL), 94-113(RNUM), 94-114(RNUM), 94-115(RNUM), 94-116(RNUM), 94-117(RNUM), 94-118(RNUM), 94-119(RNUM), 94-120(RNUM), 94-121(RNUM), 94-122(RNUM), 94-123(RNUM), 94-124(RNUM), 94-125(RNUM), 94-126(RNUM), 94-127(RNUM), 94-128(RNUM), 94-129(RNUM), 94-130(RNUM), 94-131(RNUM), 94-132(RNUM), 94-133(RNUM), 94-134(RNUM), 94-135(RNUM), 94-218(DIL), 94-834(RNUM), 94-835(RNUM), 94-836(RNUM), 94-1130(RNUM), 94-1131 (RNUM), 94-1132(RNUM), 94-1386(RNUM), 94-1387(RNUM), 94-1388(RNUM), 94-1389(RNUM), 94-1390(RNUM), 94-1391(WUC), 94-1392(WUC), 94-1393(WUC), 94-1394(RNUM), 94-1395(RNUM), 94-1396(RNUM), 94-1397(RNUM), 94-1398(RNUM), 94-1399(RNUM), 94-1400(WUC), 94-1401(RNUM), 94-1402(RNUM), 94-1403(WUC), 94-1404(WUC), 94-1405(WUC), 94-1406(WUC), 94-1407(WUC), 94-1408(WUC), 94-1409(WUC), 94-1410(RNUM), 94-1411(RNUM), 94-1412(RNUM), 94-1413(RNUM), 94-1414(WUC), 94-1415(WUC), 94-1593(RNUM), 94-1594(RNUM),

Stock Water-Beneficial Use Amount Unevaluated — Group Total: 81 — Prd of Use: 05/01-10/31
Comments: Quitchumpah Allotment

Place of Use Stock

	North West Quarter				North East Quarter				South West Quarter				South East Quarter			
	NW	NE	SW	SE	NW	NE	SW	SE	NW	NE	SW	SE	NW	NE	SW	SE
Sec 15 T 21S R 4E SLBM											X					
Sec 16 T 21S R 4E SLBM					X											

Use Totals - for 3 groups

Use Type	Sole Supply Total	Group Total
Stock Water:	Unevaluated ELUs	18551.2 ELUs
Other:	Unevaluated acft	-

Other Comments

This water right was renumbered to and consolidated with water right 63-2297, which is a Sub-Basin Claim.

		01 22S 5E SL					600 WEST	BUREAU OF LAND MANAGEMENT		
91-943	Point to Point	S660 W660 NE 14 22S 5E SL	P	1879	S	0.000 0.000	125 SOUTH 600 WEST	PRICE FIELD OFFICE USA BUREAU OF LAND MANAGEMENT	38.9081086717	-111.319568126
91-944	Point to Point	S660 W660 E4 15 22S 5E SL	P	1879	S	0.000 0.000	125 SOUTH 600 WEST	PRICE FIELD OFFICE USA BUREAU OF LAND MANAGEMENT	38.9008601011	-111.33824764
91-945	Point to Point	N660 W660 E4 15 22S 5E SL	P	1879	S	0.000 0.000	125 SOUTH 600 WEST	PRICE FIELD OFFICE USA BUREAU OF LAND MANAGEMENT	38.904485713	-111.338264824
91-946	Point to Point	N660 E660 W4 15 22S 5E SL	P	1879	S	0.000 0.000	125 SOUTH 600 WEST	PRICE FIELD OFFICE USA BUREAU OF LAND MANAGEMENT	38.9046020299	-111.352199615
91-947	Point to Point	N660 E1980 W4 09 22S 5E SL	P	1879	S	0.000 0.000	125 SOUTH 600 WEST	PRICE FIELD OFFICE USA BUREAU OF LAND MANAGEMENT	38.9192439478	-111.365903338
91-948	Point to Point	S660 E1980 W4 04 22S 5E SL	P	1879	S	0.000 0.000	125 SOUTH 600 WEST	PRICE FIELD OFFICE USA BUREAU OF LAND MANAGEMENT	38.9301231955	-111.365612892
91-949	Point to Point	S660 E1980 W4 09 22S 5E SL	P	1879	S	0.000 0.000	125 SOUTH 600 WEST	PRICE FIELD OFFICE USA BUREAU OF LAND MANAGEMENT	38.9156183592	-111.365884731

APR 19 2018
Div. of Oil, Gas & Mining

Agencies



INCORPORATED
MAY 07 2019
Div. of Oil, Gas & Mining

Water Right Details for 94-428

Utah Division of Water Rights 11/8/2018 9:05 AM

(WARNING: Water Rights makes NO claims as to the accuracy of this data.)

Water Right: 94-428 Application/Claim: Certificate:

Changes:

a36154 (Filed: 12/21/2009) Lapsed

Owners:

Name: USA Forest Service
Address: 324 - 25th Street
Ogden UT 84401

Interest: 100%

Remarks:

General:

Type of Right: Diligence Claim Source of Info.: Proposed Determination Status: Water User's Claim

Quantity of Water: 0.011 CFS

Source: Link Canyon Spring #1
County: Sevier

Common Description:

Proposed Det. Book: 94-1 Map: Pub. Date:

Land Owned by Appl.: County Tax Id#:

Distribution System:

Dates:

Filing:

Filed: 08/07/1981 Priority: / /1879

Advertising:

Publication Began: Publication End: Newspaper:
Protest End Date: Protested: Not Protested Hearing Held:

Approval:

State Eng. Action: Action Date:
Recon. Req. Date: Recon. Req Action:

Certification:

Proof Due Date: Extension Filed Date:
Election or Proof: Election/Proof Date:
Certificate Date: 08/07/1981 Lapsed, Etc. Date: Lapsed Letter

Wells:

Prov. Well Date: Well Renov. Date:

Points of Diversion:

Points of Spring:

(1) N 500 ft. W 2050 ft. from SE corner, Sec 23 T 21S R 5E SLBM

Diverting Works: Source:
Elevation: UTM: 471945.651, 4313431.532

INCORPORATED
MAY 07 2019
Div. of Oil, Gas & Mining

Water Uses:

Water Uses - Group Number: 618240

Water Rights Appurtenant to the following use(s):

94-417(WUC), 94-418(WUC), 94-419(WUC), 94-420(WUC), 94-421(WUC), 94-422(WUC), 94-423(WUC), 94-424(WUC), 94-426(WUC), 94-427(WUC), 94-428(WUC), 94-429(WUC), 94-430(WUC), 94-431(WUC), 94-432(WUC), 94-433(WUC), 94-434(WUC), 94-435(WUC), 94-436(WUC), 94-437(WUC), 94-438(WUC), 94-439(WUC), 94-440(WUC), 94-441(WUC), 94-442(WUC), 94-443(WUC), 94-444(WUC), 94-445(WUC), 94-446(WUC), 94-447(WUC), 94-448(WUC), 94-449(WUC), 94-450(WUC), 94-451(WUC), 94-452(WUC), 94-453(WUC), 94-454(WUC), 94-455(WUC), 94-456(WUC), 94-457(WUC), 94-458(WUC), 94-459(WUC), 94-460(WUC), 94-462(WUC), 94-463(WUC), 94-464(WUC), 94-465(WUC), 94-466(WUC), 94-467(WUC), 94-468(WUC), 94-469(WUC), 94-470(WUC), 94-471(WUC), 94-472(WUC), 94-473(WUC), 94-474(WUC), 94-475(WUC), 94-476(WUC), 94-477(WUC), 94-478(WUC), 94-479(WUC), 94-480(WUC), 94-481(WUC), 94-482(WUC), 94-483(WUC), 94-484(WUC), 94-485(WUC), 94-486(WUC), 94-487(WUC), 94-488(WUC), 94-489(WUC), 94-490(WUC), 94-491(WUC), 94-492(WUC), 94-493(WUC), 94-494(WUC), 94-495(WUC), 94-496(WUC), 94-497(WUC), 94-498(WUC), 94-499(WUC), 94-500(WUC), 94-501(WUC), 94-502(WUC), 94-503(WUC), 94-504(WUC), 94-505(DIS), 94-506(WUC), 94-507(WUC), 94-508(WUC), 94-509(WUC), 94-510(WUC), 94-511(WUC), 94-512(WUC), 94-513(WUC), 94-583(WUC), 94-584(WUC), 94-585(WUC), 94-586(WUC), 94-587(WUC), 94-588(WUC), 94-589(WUC), 94-590(WUC), 94-591(WUC), 94-592(WUC), 94-596(WUC), 94-597(WUC), 94-598(WUC), 94-599(WUC), 94-601(WUC), 94-603(WUC), 94-604(WUC), 94-612(WUC),

Water Use Types:

Stock Water-Beneficial Use Amount: Unevaluated Group Total: 1367 Period of Use: 06/16 to 09/30

Comments: Emery Allotment

Place of Use Stock:

	North West				North East				South West				South East			
	NW	NE	SW	SE	NW	NE	SW	SE	NW	NE	SW	SE	NW	NE	SW	SE
Sec 23 T 21S R 5E SLBM															X	

Use Totals:

Stock Water sole-supply total: Unevaluated ELUs for a group total of: 1367 ELUs

INCORPORATED

MAY 07 2019

Div. of Oil, Gas & Mining

Water Right Details for 94-429

Utah Division of Water Rights 11/8/2018 9:06 AM

(WARNING: Water Rights are not Maintained as to the accuracy of this data.)

Water Right: 94-429 Application/Claim: Certificate:

Changes:

a36154 (Filed: 12/21/2009) Lapsed

Owners:

Name: USA Forest Service
Address: 324 - 25th Street
Ogden UT 84401

Interest: 100%

Remarks:

General:

Type of Right: Diligence Claim Source of Info.: Proposed Determination Status: Water User's Claim
Quantity of Water: 0.011 CFS
Source: Link Canyon Spring #2
County: Sevier
Common Description:
Proposed Det. Book: 94-1 Map: * Pub. Date:
Land Owned by Appl.: County Tax Id#:
Distribution System:

Dates:

Filing:
Filed: 08/07/1981 Priority: / /1879

Advertising:
Publication Began: Publication End: Newspaper:
Protest End Date: Protested: Not Protested Hearing Held:

Approval:
State Eng. Action: Action Date:
Recon. Req. Date: Recon. Req Action:

Certification:
Proof Due Date: Extension Filed Date:
Election or Proof: Election/Proof Date:
Certificate Date: 08/07/1981 Lapsed, Etc. Date: Lapsed Letter

Wells:
Prov. Well Date: Well Renov. Date:

Points of Diversion:

Points of Spring:
(1) N 180 ft. E 680 ft. from SW corner, Sec 23 T 21S R 5E SLBM
Diverting Works: Source:
Elevation: UTM: 471167.652, 4313339.964

INCORPORATED
MAY 07 2019
Div. of Oil, Gas & Mining

Water Uses:

Water Uses - Group Number: 618240

Water Rights Appurtenant to the following use(s):

94-417(WUC), 94-418(WUC), 94-419(WUC), 94-420(WUC), 94-421(WUC), 94-422(WUC), 94-423(WUC), 94-424(WUC), 94-426(WUC), 94-427(WUC), 94-428(WUC), 94-429(WUC), 94-430(WUC), 94-431(WUC), 94-432(WUC), 94-433(WUC), 94-434(WUC), 94-435(WUC), 94-436(WUC), 94-437(WUC), 94-438(WUC), 94-439(WUC), 94-440(WUC), 94-441(WUC), 94-442(WUC), 94-443(WUC), 94-444(WUC), 94-445(WUC), 94-446(WUC), 94-447(WUC), 94-448(WUC), 94-449(WUC), 94-450(WUC), 94-451(WUC), 94-452(WUC), 94-453(WUC), 94-454(WUC), 94-455(WUC), 94-456(WUC), 94-457(WUC), 94-458(WUC), 94-459(WUC), 94-460(WUC), 94-462(WUC), 94-463(WUC), 94-464(WUC), 94-465(WUC), 94-466(WUC), 94-467(WUC), 94-468(WUC), 94-469(WUC), 94-470(WUC), 94-471(WUC), 94-472(WUC), 94-473(WUC), 94-474(WUC), 94-475(WUC), 94-476(WUC), 94-477(WUC), 94-478(WUC), 94-479(WUC), 94-480(WUC), 94-481(WUC), 94-482(WUC), 94-483(WUC), 94-484(WUC), 94-485(WUC), 94-486(WUC), 94-487(WUC), 94-488(WUC), 94-489(WUC), 94-490(WUC), 94-491(WUC), 94-492(WUC), 94-493(WUC), 94-494(WUC), 94-495(WUC), 94-496(WUC), 94-497(WUC), 94-498(WUC), 94-499(WUC), 94-500(WUC), 94-501(WUC), 94-502(WUC), 94-503(WUC), 94-504(WUC), 94-505(DIS), 94-506(WUC), 94-507(WUC), 94-508(WUC), 94-509(WUC), 94-510(WUC), 94-511(WUC), 94-512(WUC), 94-513(WUC), 94-583(WUC), 94-584(WUC), 94-585(WUC), 94-586(WUC), 94-587(WUC), 94-588(WUC), 94-589(WUC), 94-590(WUC), 94-591(WUC), 94-592(WUC), 94-596(WUC), 94-597(WUC), 94-598(WUC), 94-599(WUC), 94-601(WUC), 94-603(WUC), 94-604(WUC), 94-612(WUC),

Water Use Types:

Stock Water-Beneficial Use Amount: Unevaluated Group Total: 1367 Period of Use: 06/16 to 09/30

Comments: Emery Allotment

Place of Use Stock:

	North West				North East				South West				South East			
	NW	NE	SW	SE	NW	NE	SW	SE	NW	NE	SW	SE	NW	NE	SW	SE
Sec 23 T 21S R 5E SLBM											X					

Use Totals:

Stock Water sole-supply total: Unevaluated ELUs for a group total of: 1367 ELUs

INCORPORATED

MAY 07 2019

Div. of Oil, Gas & Mining

Water Right Details for 94-591

Utah Division of Water Rights

11/8/2018 9:06 AM

(WARNING: Water rights make NO claim as to the accuracy of this data)

Water Right: 94-591 Application/Claim: Certificate:

Changes:

a36154 (Filed: 12/21/2009) Lapsed

Owners:

Name: USA Forest Service
Address: 324 - 25th Street
Ogden UT 84401

Interest: 100%

Remarks:

General:

Type of Right: Diligence Claim Source of Info.: Proposed Determination Status: Water User's Claim

Quantity of Water: 0.011 CFS

Source: Link Canyon Spring
County: Sevier

Common Description:

Proposed Det. Book: 94-1 Map: * Pub. Date:

Land Owned by Appl.: County Tax Id#:

Distribution System:

Dates:

Filing:

Filed: Priority: / /1879

Advertising:

Publication Began: Publication End: Newspaper:
Protest End Date: Protested: Not Protested Hearing Held:

Approval:

State Eng. Action: Action Date:
Recon. Req. Date: Recon. Req Action:

Certification:

Proof Due Date: Extension Filed Date:
Election or Proof: Election/Proof Date:
Certificate Date: 08/07/1981 Lapsed, Etc. Date: Lapsed Letter

Wells:

Prov. Well Date: Well Renov. Date:

Points of Diversion:

Points of Spring:

(1) N 1800 ft. W 700 ft. from SE corner, Sec 23 T 21S R 5E SLBM

Diverting Works: Source:
Elevation: UTM: 472357.131, 4313827.772

INCORPORATED

MAY 07 2019

Div. of Oil, Gas & Mining

Water Uses:

Water Uses - Group Number: 618240

Water Rights Appurtenant to the following use(s):

94-417(WUC), 94-418(WUC), 94-419(WUC), 94-420(WUC), 94-421(WUC), 94-422(WUC), 94-423(WUC), 94-424(WUC), 94-426(WUC), 94-427(WUC), 94-428(WUC), 94-429(WUC), 94-430(WUC), 94-431(WUC), 94-432(WUC), 94-433(WUC), 94-434(WUC), 94-435(WUC), 94-436(WUC), 94-437(WUC), 94-438(WUC), 94-439(WUC), 94-440(WUC), 94-441(WUC), 94-442(WUC), 94-443(WUC), 94-444(WUC), 94-445(WUC), 94-446(WUC), 94-447(WUC), 94-448(WUC), 94-449(WUC), 94-450(WUC), 94-451(WUC), 94-452(WUC), 94-453(WUC), 94-454(WUC), 94-455(WUC), 94-456(WUC), 94-457(WUC), 94-458(WUC), 94-459(WUC), 94-460(WUC), 94-462(WUC), 94-463(WUC), 94-464(WUC), 94-465(WUC), 94-466(WUC), 94-467(WUC), 94-468(WUC), 94-469(WUC), 94-470(WUC), 94-471(WUC), 94-472(WUC), 94-473(WUC), 94-474(WUC), 94-475(WUC), 94-476(WUC), 94-477(WUC), 94-478(WUC), 94-479(WUC), 94-480(WUC), 94-481(WUC), 94-482(WUC), 94-483(WUC), 94-484(WUC), 94-485(WUC), 94-486(WUC), 94-487(WUC), 94-488(WUC), 94-489(WUC), 94-490(WUC), 94-491(WUC), 94-492(WUC), 94-493(WUC), 94-494(WUC), 94-495(WUC), 94-496(WUC), 94-497(WUC), 94-498(WUC), 94-499(WUC), 94-500(WUC), 94-501(WUC), 94-502(WUC), 94-503(WUC), 94-504(WUC), 94-505(DIS), 94-506(WUC), 94-507(WUC), 94-508(WUC), 94-509(WUC), 94-510(WUC), 94-511(WUC), 94-512(WUC), 94-513(WUC), 94-583(WUC), 94-584(WUC), 94-585(WUC), 94-586(WUC), 94-587(WUC), 94-588(WUC), 94-589(WUC), 94-590(WUC), 94-591(WUC), 94-592(WUC), 94-596(WUC), 94-597(WUC), 94-598(WUC), 94-599(WUC), 94-601(WUC), 94-603(WUC), 94-604(WUC), 94-612(WUC),

Water Use Types:

Stock Water-Beneficial Use Amount: Unevaluated Group Total: 1367 Period of Use: 06/16 to 09/30

Comments: Emery Allotment

Water Uses - Group Number: 618250

Water Rights Appurtenant to the following use(s):

94-342(WUC), 94-514(WUC), 94-515(WUC), 94-516(WUC), 94-517(WUC), 94-518(WUC), 94-519(WUC), 94-520(WUC), 94-521(WUC), 94-522(WUC), 94-523(WUC), 94-524(WUC), 94-525(WUC), 94-526(WUC), 94-527(WUC), 94-528(WUC), 94-529(WUC), 94-530(WUC), 94-531(WUC), 94-532(WUC), 94-533(DIS), 94-534(WUC), 94-535(WUC), 94-536(DIS), 94-537(WUC), 94-538(WUC), 94-539(WUC), 94-540(WUC), 94-541(WUC), 94-542(WUC), 94-543(WUC), 94-544(WUC), 94-545(WUC), 94-546(WUC), 94-547(WUC), 94-548(WUC), 94-549(WUC), 94-550(WUC), 94-551(WUC), 94-552(WUC), 94-553(WUC), 94-554(WUC), 94-555(WUC), 94-556(WUC), 94-557(WUC), 94-558(WUC), 94-559(WUC), 94-560(WUC), 94-561(WUC), 94-562(WUC), 94-563(WUC), 94-564(WUC), 94-565(WUC), 94-566(WUC), 94-567(WUC), 94-568(WUC), 94-569(WUC), 94-570(WUC), 94-571(WUC), 94-572(WUC), 94-573(WUC), 94-574(WUC), 94-575(WUC), 94-576(WUC), 94-577(WUC), 94-578(WUC), 94-579(WUC), 94-580(WUC), 94-581(WUC), 94-582(WUC), 94-583(WUC), 94-584(WUC), 94-585(WUC), 94-586(WUC), 94-587(WUC),

INCORPORATED
MAY 07 2019
Div. of Oil, Gas & Mining

Water Uses - Group Number: 618250

Water Rights Appurtenant to the following use(s):

94-588(WUC), 94-589(WUC), 94-590(WUC), 94-591(WUC), 94-592(WUC), 94-593(WUC), 94-594(WUC), 94-595(WUC), 94-596(WUC), 94-597(WUC), 94-598(WUC), 94-599(WUG), 94-600(WUC),

Water Use Types:

Stock Water-Beneficial Use Amount: Unevaluated Group Total: 238 Period of Use: 07/06 to 09/15

Comments: Blue Lake Allotment

Place of Use Stock:

	North West				North East				South West				South East			
	NW	NE	SW	SE	NW	NE	SW	SE	NW	NE	SW	SE	NW	NE	SW	SE
Sec 26 T 21S R 5E SLBM														X		

Use Totals:

Stock Water sole-supply total: Unevaluated ELUs for a group total of: 1605 ELUs

INCORPORATED

MAY 07 2019

Div. of Oil, Gas & Mining

94-1190	Surface	S1050 W85 E4 24 22S 5E SL	P	1883	IS	1 750 0 000	P O BOX 533	WILLIAM B STANSFIELD, JR , VICKIE STANSFIELD AND SHAYNA STANSFIELD	38 8849720669	-111 299058357
94-1191	Surface	S1050 W85 E4 24 22S 5E SL	P	1884	IS	5 250 0 000	P. O. BOX 533	WILLIAM B STANSFIELD, JR VICKIE STANSFIELD AND SHAYNA STANSFIELD	38 8849720669	-111.299058357
94-131	Surface	N2782 W1568 NW 08 22S 5E SL	P	1879	OS	0.000 0.000	324 - 25TH STREET	USA FOREST SERVICE	38 9322381927	-111 396988853
94-132	Spring	S500 E1850 NW 07 22S 5E SL	P	1879	OS	0.015 0 000	324 - 25TH STREET	USA FOREST SERVICE	38 9232460074	-111 398325354
94-133	Spring	S1700 E1730 NW 07 22S 5E SL	P	1879	OS	0 015 0 000	324 - 25TH STREET	USA FOREST SERVICE	38 9199485901	-111 398728858
94-1398	Spring	N2150 W350 SE 07 22S 5E SL	P	1879	OS	0 015 0.000	324 - 25TH STREET	USA FOREST SERVICE	38 916071395	-111 392720184
94-1901	Underground	N400 W530 S4 36 22S 5E SL	A	20130220 O		0 000 4 730	C/O ARK LAND	CANYON FUEL COMPANY, LLC	38 85243468	-111 310058927
94-1904	Underground	N400 W530 S4 36 22S 5E SL	A	20140522 D		0 000 170 000	225 NORTH 5TH STREET, SUITE 900	CANYON FUEL COMPANY LLC	38 85243468	-111 310058927
94-935	Point to Point	S660 W660 NE 12 22S 5E SL	P	1879	S	0 000 0 000	125 SOUTH 600 WEST	PRICE FIELD OFFICE USA BUREAU OF LAND MANAGEMENT	38 9226142426	-111 300632401
94-936	Point to Point	S660 W660 NE 12 22S 5E SL	P	1879	S	0 000 0 000	125 SOUTH 600 WEST	PRICE FIELD OFFICE USA BUREAU OF LAND MANAGEMENT	38 9226142426	-111 300632401
94-937	Point to Point	S660 W660 E4 12 22S 5E SL	P	1879	S	0 000 0 000	125 SOUTH 600 WEST	PRICE FIELD OFFICE USA BUREAU OF LAND MANAGEMENT	38 9152918786	-111 300722679
94-938	Point to Point	N660 E660 S4 13 22S 5E SL	P	1879	S	0 000 0 000	125 SOUTH 600 WEST	PRICE FIELD OFFICE USA BUREAU OF LAND MANAGEMENT	38 8970060225	-111 30568154
94-939	Point to Point	N660 W660 E4 13 22S 5E SL	P	1879	S	0 000 0 000	125 SOUTH 600 WEST	PRICE FIELD OFFICE USA BUREAU OF LAND MANAGEMENT	[illegible]	-111 [illegible]
94-941	Point to Point	S660 W660 N4 01 22S 5E SL	P	1879	S	0 000 0 000	125 SOUTH 600 WEST	PRICE FIELD OFFICE USA BUREAU OF LAND MANAGEMENT	38 9373551837	-111 309711872
94-942	Point to Point	N660 E660 S4	P	1879	S	0 000 0 000	125 SOUTH	PRICE FIELD OFFICE USA	38 9263893845	-111 305403595

APR 19 2018

91-1187	Point to Point	S660 E660 NW 24 22S 5E SL	P	1879	S	0.000 0.000	225 NORTH 5TH STREET, SUITE 900	CANYON FUEL COMPANY, L.L.C.	38.893405358 -111.314978062
91-1188	Point to Point	S660 E660 N4 23 22S 5E SL	P	1879	S	0.000 0.000	225 NORTH 5TH STREET, SUITE 900	CANYON FUEL COMPANY, L.L.C.	38.8934652619 -111.324324859
91-1189	Point to Point	S660 W660 E4 24 22S 5E SL	P	1879	S	0.000 0.000	225 NORTH 5TH STREET, SUITE 900	CANYON FUEL COMPANY, L.L.C.	38.8860380609 -111.301083635
91-1218	Point to Point	N660 W660 SE 15 22S 5E SL	P	1879	S	0.000 0.000	225 NORTH 5TH STREET, SUITE 900	CANYON FUEL COMPANY, L.L.C.	38.8971366251 -111.338328364
91-1289	Point to Point	N660 W660 SE 16 22S 5E SL	P	1879	S	0.000 0.000	675 EAST 500 SOUTH, 5TH FLOOR	UTAH SCHOOL AND INSTITUTIONAL TRUST LANDS ADMIN.	38.8973245638 -111.356849649
91-1290	Point to Point	S660 W660 E4 16 22S 5E SL	P	1879	S	0.000 0.000	675 EAST 500 SOUTH, 5TH FLOOR	UTAH SCHOOL AND INSTITUTIONAL TRUST LANDS ADMIN	38.9009622773 -111.356821711
91-1291	Point to Point	N660 E660 SW 16 22S 5E SL	P	1879	S	0.000 0.000	675 EAST 500 SOUTH, 5TH FLOOR	UTAH SCHOOL AND INSTITUTIONAL TRUST LANDS ADMIN	38.8974973754 -111.370742988
91-1292	Point to Point	N660 W660 S4 16 22S 5E SL	P	1879	S	0.000 0.000	675 EAST 500 SOUTH, 5TH FLOOR	UTAH SCHOOL AND INSTITUTIONAL TRUST LANDS ADMIN	38.8974038956 -111.366116189
91-135	Point to Point	N2050 W1 SE 18 22S 5E SL	P	1879	OS	0.000 0.000	324 - 25TH STREET	USA FOREST SERVICE	38.9012735634 -111.391723257
91-1178	Surface	S1050 W85 E4 24 22S 5E SL	P	1883	IS	1.750 0.000	P.O. BOX 421	SHAYNA HOUSEKEEPER	38.8849720669 -111.299058357
91-1179	Surface	S1050 W85 E4 24 22S 5E SL	P	1884	IS	5.250 0.000	P.O. BOX 421	SHAYNA HOUSEKEEPER	38.8849720669 -111.299058357
91-1183	Surface	N550 W1150 S4 15 22S 5E SL	P	1882	IS	3.000 0.000	225 NORTH 5TH STREET, SUITE 900	CANYON FUEL COMPANY, L.L.C.	38.8969236657 -111.31930985
91-1184	Surface	N550 W1150 S4 15 22S 5E SL	P	1883	IS	1.000 0.000	225 NORTH 5TH STREET, SUITE 900	CANYON FUEL COMPANY, L.L.C.	38.8969236657 -111.34930985

APR 19 2018

		01 22S 5E SL				600 WEST	BUREAU OF LAND MANAGEMENT		
94-937	Point to Point	N660 E1980 W4 12 22S 5E SL	P	1879	S	0 000 0 000	125 SOUTH 600 WEST	PRICE FIELD OFFICE USA BUREAU OF LAND MANAGEMENT	38 9191490874 -111 310231235
94-938	Point to Point	S660 W660 NE 14 22S 5E SL	P	1879	S	0 000 0 000	125 SOUTH 600 WEST	PRICE FIELD OFFICE USA BUREAU OF LAND MANAGEMENT	38 9081086717 -111 319568126
94-939	Point to Point	S660 W660 N4 13 22S 5E SL	P	1879	S	0 000 0.000	125 SOUTH 600 WEST	PRICE FIELD OFFICE USA BUREAU OF LAND MANAGEMENT	38 9080394651 -111 310190529
94-941	Point to Point	S660 E660 NW 01 22S 5E SL	P	1879	S	0 000 0 000	125 SOUTH 600 WEST	PRICE FIELD OFFICE USA BUREAU OF LAND MANAGEMENT	38 9374464057 -111 31433018
94-942	Point to Point	S660 E660 W4 01 22S 5E SL	P	1879	S	0 000 0 000	125 SOUTH 600 WEST	PRICE FIELD OFFICE USA BUREAU OF LAND MANAGEMENT	38 9301735169 -111 314557722
94-943	Point to Point	S660 W660 N4 11 22S 5E SL	P	1879	S	0.000 0 000	125 SOUTH 600 WEST	PRICE FIELD OFFICE USA BUREAU OF LAND MANAGEMENT	38 9228753632 -111 32878244
94-944	Point to Point	N660 W660 E4 10 22S 5E SL	P	1879	S	0 000 0 000	125 SOUTH 600 WEST	PRICE FIELD OFFICE USA BUREAU OF LAND MANAGEMENT	38 919161214 -111 338178337
94-945	Point to Point	S660 W1980 E4 10 22S 5E SL	P	1879	S	0 000 0 000	125 SOUTH 600 WEST	PRICE FIELD OFFICE USA BUREAU OF LAND MANAGEMENT	38 9155220143 -111 3428021
94-946	Point to Point	N660 E660 SW 10 22S 5E SL	P	1879	S	0 000 0 000	125 SOUTH 600 WEST	PRICE FIELD OFFICE USA BUREAU OF LAND MANAGEMENT	38 9118653397 -111 35218934
94-947	Point to Point	N660 W660 E4 09 22S 5E SL	P	1879	S	0 000 0 000	125 SOUTH 600 WEST	PRICE FIELD OFFICE USA BUREAU OF LAND MANAGEMENT	38 9191552834 -111 356739703
94-948	Point to Point	S660 E660 N4 03 22S 5E SL	P	1879	S	0 000 0 000	125 SOUTH 600 WEST	PRICE FIELD OFFICE USA BUREAU OF LAND MANAGEMENT	38 9374353014 -111 3421733
94-949	Point to Point	S660 W660 N4 04 22S 5E SL	P	1879	S	0 000 0 000	125 SOUTH 600 WEST	PRICE FIELD OFFICE USA BUREAU OF LAND MANAGEMENT	38 9374007012 -111 36537529
94-934	Point to Point	S660 W660 NE 01 22S 5E SL	P	1879	S	0 000 0 000	125 SOUTH 600 WEST	PRICE FIELD OFFICE USA BUREAU OF LAND MANAGEMENT	38 9372758861 -111 300451181
94-1185	Point to Point	N660 W660 S4 14 22S 5E SL	P	1879	S	0 000 0 000	225 NORTH 5TH STREET, SUITE 900	CANYON FUEL COMPANY, L L C	38 8970778451 -111 [illegible]
94-1186	Point to Point	N660 W660 SE 15 22S 5E SL	P	1879	S	0 000 0.000	225 NORTH 5TH STREET, SUITE 900	CANYON FUEL COMPANY, L L C	38 8971366251 -111 338328364

APR 19 2016

		23 22S 5E SL					600 WEST	BUREAU OF LAND MANAGEMENT	
94-1032	Point to Point	S660 W660 NE 33 22S 5E SL	P	1879	S	0.000 0.000	125 SOUTH 600 WEST	PRICE FIELD OFFICE USA BUREAU OF LAND MANAGEMENT	38.8645279746 -111.357020049
94-1033	Point to Point	S660 W660 E4 35 22S 5E SL	P	1879	S	0.000 0.000	125 SOUTH 600 WEST	PRICE FIELD OFFICE USA BUREAU OF LAND MANAGEMENT	38.8567739709 -111.319678586
94-1034	Point to Point	N660 E1980 W4 25 22S 5E SL	P	1879	S	0.000 0.000	125 SOUTH 600 WEST	PRICE FIELD OFFICE USA BUREAU OF LAND MANAGEMENT	38.8750095984 -111.310575462
94-1035	Point to Point	S660 W660 NE 22 22S 5E SL	P	1879	S	0.000 0.000	125 SOUTH 600 WEST	PRICE FIELD OFFICE USA BUREAU OF LAND MANAGEMENT	38.8935110086 -111.33831118
94-1036	Point to Point	N660 E1980 W4 22 22S 5E SL	P	1879	S	0.000 0.000	125 SOUTH 600 WEST	PRICE FIELD OFFICE USA BUREAU OF LAND MANAGEMENT	38.8901022739 -111.347776982
94-1037	Point to Point	N660 W660 S4 15 22S 5E SL	P	1879	S	0.000 0.000	125 SOUTH 600 WEST	PRICE FIELD OFFICE USA BUREAU OF LAND MANAGEMENT	38.8972309618 -111.347588997
94-1038	Point to Point	S660 W660 E4 15 22S 5E SL	P	1879	S	0.000 0.000	125 SOUTH 600 WEST	PRICE FIELD OFFICE USA BUREAU OF LAND MANAGEMENT	38.9008601011 -111.33824764
94-1090	Point to Point	S1980 E660 N4 21 22S 5E SL	P	1879	S	0.000 0.000	125 SOUTH 600 WEST	PRICE FIELD OFFICE USA BUREAU OF LAND MANAGEMENT	38.8901671993 -111.361439704
94-1102	Point to Point	N660 W660 SE 12 22S 5E SL	P	1879	S	0.000 0.000	125 SOUTH 600 WEST	PRICE FIELD OFFICE USA BUREAU OF LAND MANAGEMENT	38.9115951304 -111.30082822
94-1116	Point to Point	S660 W660 N4 23 22S 5E SL	P	1879	S	0.000 0.000	125 SOUTH 600 WEST	PRICE FIELD OFFICE USA BUREAU OF LAND MANAGEMENT	38.8934522243 -111.328964374
94-1117	Point to Point	S660 W660 N4 24 22S 5E SL	P	1879	S	0.000 0.000	125 SOUTH 600 WEST	PRICE FIELD OFFICE USA BUREAU OF LAND MANAGEMENT	38.8933680942 -111.310305543
94-730	Point to Point	N660 W660 SE 21 22S 5E SL	P	1879	S	0.000 0.000	125 SOUTH 600 WEST	PRICE FIELD OFFICE USA BUREAU OF LAND MANAGEMENT	38.8828237851 -111.35[illegible]
94-733	Point to Point	S660 W660 E4 28 22S 5E SL	P	1879	S	0.000 0.000	125 SOUTH 600 WEST	PRICE FIELD OFFICE USA BUREAU OF LAND MANAGEMENT	38.8718630517 -111.357131615
94-934	Point to Point	S660 W660 NE 01 22S 5E SL	P	1879	S	0.000 0.000	125 SOUTH 600 WEST	PRICE FIELD OFFICE USA BUREAU OF LAND MANAGEMENT	38.9372758861 -111.300451181
94-935	Point to Point	S660 W660 N4 01 22S 5E SL	P	1879	S	0.000 0.000	125 SOUTH 600 WEST	PRICE FIELD OFFICE USA BUREAU OF LAND MANAGEMENT	38.9373551837 -111.309711872
94-936	Point to Point	S660 W660 NE	P	1879	S	0.000 0.000	125 SOUTH	PRICE FIELD OFFICE USA	38.9372758861 -111.300451181

APR 19 2016

							SUITE 900		
94-1218	Point to Point	N660 W660 SE 15 22S 5E SL	P	1879	S	0.000 0.000	225 NORTH 5TH STREET, SUITE 900	CANYON FUEL COMPANY, L.L.C	38.8971366251 -111.338328364
94-1239	Point to Point	S660 W660 N4 16 22S 5E SL	P	1879	S	0.000 0.000	675 EAST 500 SOUTH, 5TH FLOOR	UTAH SCHOOL AND INSTITUTIONAL TRUST LANDS ADMIN	38.9082961379 -111.366004855
94-1290	Point to Point	N660 E660 SW 16 22S 5E SL	P	1879	S	0.000 0.000	675 EAST 500 SOUTH, 5TH FLOOR	UTAH SCHOOL AND INSTITUTIONAL TRUST LANDS ADMIN	38.8974973754 -111.370742988
94-1291	Point to Point	N660 E660 SW 16 22S 5E SL	P	1879	S	0.000 0.000	675 EAST 500 SOUTH, 5TH FLOOR	UTAH SCHOOL AND INSTITUTIONAL TRUST LANDS ADMIN	38.8974973754 -111.370742988
94-1292	Point to Point	N660 W660 S4 16 22S 5E SL	P	1879	S	0.000 0.000	675 EAST 500 SOUTH, 5TH FLOOR	UTAH SCHOOL AND INSTITUTIONAL TRUST LANDS ADMIN	38.8974038956 -111.366116189
94-1595	Point to Point	N243 W72 E4 19 22S 5E SL	P	1879	OS	0.000 0.000	324 - 25TH STREET	USA FOREST SERVICE	38.8890818066 -111.392084574
94-1030	Point to Point	N660 W660 S4 09 22S 5E SL	P	1879	S	0.000 0.000	125 SOUTH 600 WEST	PRICE FIELD OFFICE USA BUREAU OF LAND MANAGEMENT	38.9119217311 -111.366023464
94-1031	Point to Point	S660 E660 N4 20 22S 5E SL	P	1879	S	0.000 0.000	125 SOUTH 600 WEST	PRICE FIELD OFFICE USA BUREAU OF LAND MANAGEMENT	38.8938552207 -111.380041632
94-1032	Point to Point	N660 W660 SE 17 22S 5E SL	P	1879	S	0.000 0.000	125 SOUTH 600 WEST	PRICE FIELD OFFICE USA BUREAU OF LAND MANAGEMENT	38.8974824918 -111.375382745
94-1033	Point to Point	S660 W1980 E4 17 22S 5E SL	P	1879	S	0.000 0.000	125 SOUTH 600 WEST	PRICE FIELD OFFICE USA BUREAU OF LAND MANAGEMENT	38.9010903678 -111.37992675[illegible]
94-1034	Point to Point	N660 E1980 W4 20 22S 5E SL	P	1879	S	0.000 0.000	125 SOUTH 600 WEST	PRICE FIELD OFFICE USA BUREAU OF LAND MANAGEMENT	38.8907512521 -111.384878902
94-1035	Point to Point	S660 W660 N4 21 22S 5E SL	P	1879	S	0.000 0.000	125 SOUTH 600 WEST	PRICE FIELD OFFICE USA BUREAU OF LAND MANAGEMENT	38.8937782933 -111.366097586
94-1036	Point to Point	S660 E660 NW 21 22S 5E SL	P	1879	S	0.000 0.000	125 SOUTH 600 WEST	PRICE FIELD OFFICE USA BUREAU OF LAND MANAGEMENT	38.8938717756 -111.370724149
94-1060	Point to Point	N660 W660 S4 15 22S 5E SL	P	1879	S	0.000 0.000	125 SOUTH 600 WEST	PRICE FIELD OFFICE USA BUREAU OF LAND MANAGEMENT	38.8972309618 -111.347588997
94-1081	Point to Point	S1980 E660 N4	P	1879	S	0.000 0.000	125 SOUTH	PRICE FIELD OFFICE USA	38.8898396363 -111.324308392

APR 19 2018

		26 22S 5E SL					600 WEST	BUREAU OF LAND MANAGEMENT		
94-1034	Point to Point	S660 W1980 E4 26 22S 5E SL	P	1879	S	0.000 0.000	125 SOUTH 600 WEST	PRICE FIELD OFFICE USA BUREAU OF LAND MANAGEMENT	38.8713459578	-111.324473938
94-1035	Point to Point	N660 W660 SE 28 22S 5E SL	P	1879	S	0.000 0.000	125 SOUTH 600 WEST	PRICE FIELD OFFICE USA BUREAU OF LAND MANAGEMENT	38.8681536	-111.35703817
94-1036	Point to Point	S660 W660 NE 28 22S 5E SL	P	1879	S	0.000 0.000	125 SOUTH 600 WEST	PRICE FIELD OFFICE USA BUREAU OF LAND MANAGEMENT	38.8791981191	-111.35724327
94-1037	Point to Point	N660 E660 W4 15 22S 5E SL	P	1879	S	0.000 0.000	125 SOUTH 600 WEST	PRICE FIELD OFFICE USA BUREAU OF LAND MANAGEMENT	38.9046020299	-111.352199615
94-1038	Point to Point	S660 W660 E4 15 22S 5E SL	P	1879	S	0.000 0.000	125 SOUTH 600 WEST	PRICE FIELD OFFICE USA BUREAU OF LAND MANAGEMENT	38.9008601011	-111.33824764
94-1090	Point to Point	N660 E660 S4 21 22S 5E SL	P	1879	S	0.000 0.000	125 SOUTH 600 WEST	PRICE FIELD OFFICE USA BUREAU OF LAND MANAGEMENT	38.8829221149	-111.36187557[illegible]
94-1102	Point to Point	N660 W660 SE 12 22S 5E SL	P	1879	S	0.000 0.000	125 SOUTH 600 WEST	PRICE FIELD OFFICE USA BUREAU OF LAND MANAGEMENT	38.9115951304	-111.30082822
94-1116	Point to Point	S660 W660 N4 23 22S 5E SL	P	1879	S	0.000 0.000	125 SOUTH 600 WEST	PRICE FIELD OFFICE USA BUREAU OF LAND MANAGEMENT	38.8934522243	-111.328964374
94-1117	Point to Point	S660 W660 N4 24 22S 5E SL	P	1879	S	0.000 0.000	125 SOUTH 600 WEST	PRICE FIELD OFFICE USA BUREAU OF LAND MANAGEMENT	38.8933680942	-111.310305543
94-1185	Point to Point	N660 E660 S4 15 22S 5E SL	P	1879	S	0.000 0.000	225 NORTH 5TH STREET, SUITE 900	CANYON FUEL COMPANY, L.L.C.	38.8972447409	-111.342949243
94-1186	Point to Point	N660 W660 SE 15 22S 5E SL	P	1879	S	0.000 0.000	225 NORTH 5TH STREET, SUITE 900	CANYON FUEL COMPANY, L.L.C.	38.8971366251	-111.338328364
94-1187	Point to Point	S660 E660 N4 23 22S 5E SL	P	1879	S	0.000 0.000	225 NORTH 5TH STREET, SUITE 900	CANYON FUEL COMPANY, L.L.C.	38.8931652619	-111.324324859
94-1188	Point to Point	S660 E660 N4 23 22S 5E SL	P	1879	S	0.000 0.000	225 NORTH 5TH STREET, SUITE 900	CANYON FUEL COMPANY, L.L.C.	38.8934652619	-111.324324859
94-1189	Point to Point	N660 E1980 W4 24 22S 5E SL	P	1879	S	0.000 0.000	225 NORTH 5TH STREET,	CANYON FUEL COMPANY, L.L.C.	38.8897119004	-111.310604779

APR 19 2016

Utah Division of Water Rights

Search of TOWNSHIP = '22S' and RANGE = '5E' and BEM = 'SL'

WR Number	Diversion Type	Well Log	Location	Status	Priority	Uses	CFS	ACFT	Address	Owner Name	Latitude	Longitude
94-1030	Point to Point		S660 E1980 W4 09 22S 5E SL	P	1879	S	0.000	0.000	125 SOUTH 600 WEST	PRICE FIELD OFFICE USA BUREAU OF LAND MANAGEMENT	38.9156183592	-111.365884731
94-1031	Point to Point		N660 E660 W4 20 22S 5E SL	P	1879	S	0.000	0.000	125 SOUTH 600 WEST	PRICE FIELD OFFICE USA BUREAU OF LAND MANAGEMENT	38.8902358103	-111.389518177
94-1032	Point to Point		N660 W660 SE 17 22S 5E SL	P	1879	S	0.000	0.000	125 SOUTH 600 WEST	PRICE FIELD OFFICE USA BUREAU OF LAND MANAGEMENT	38.8974824918	-111.375382745
94-1033	Point to Point		S660 E1980 W4 17 22S 5E SL	P	1879	S	0.000	0.000	125 SOUTH 600 WEST	PRICE FIELD OFFICE USA BUREAU OF LAND MANAGEMENT	38.9011170238	-111.384603082
94-1034	Point to Point		S1980 E660 N4 20 22S 5E SL	P	1879	S	0.000	0.000	125 SOUTH 600 WEST	PRICE FIELD OFFICE USA BUREAU OF LAND MANAGEMENT	38.8902296236	-111.38002232
94-1035	Point to Point		S1980 E660 N4 21 22S 5E SL	P	1879	S	0.000	0.000	125 SOUTH 600 WEST	PRICE FIELD OFFICE USA BUREAU OF LAND MANAGEMENT	38.8901671993	-111.361439704
94-1036	Point to Point		S660 E660 W4 21 22S 5E SL	P	1879	S	0.000	0.000	125 SOUTH 600 WEST	PRICE FIELD OFFICE USA BUREAU OF LAND MANAGEMENT	38.8866258903	-111.370916944
94-1060	Point to Point		S660 E660 W4 15 22S 5E SL	P	1879	S	0.000	0.000	125 SOUTH 600 WEST	PRICE FIELD OFFICE USA BUREAU OF LAND MANAGEMENT	38.900976425	-111.352181718
94-1077	Point to Point		N660 E660 W4 33 22S 5E SL	P	1879	S	0.000	0.000	125 SOUTH 600 WEST	PRICE FIELD OFFICE USA BUREAU OF LAND MANAGEMENT	38.8607748779	-111.370880824
94-1078	Point to Point		S660 W660 E4 33 22S 5E SL	P	1879	S	0.000	0.000	125 SOUTH 600 WEST	PRICE FIELD OFFICE USA BUREAU OF LAND MANAGEMENT	38.8570259822	-111.356970867
94-1079	Point to Point		S1980 E660 N4 33 22S 5E SL	P	1879	S	0.000	0.000	125 SOUTH 600 WEST	PRICE FIELD OFFICE USA BUREAU OF LAND MANAGEMENT	38.8610142103	-111.361632148
94-1081	Point to Point		S660 W660 N4 33 22S 5E SL	P	1879	S	0.000	0.000	125 SOUTH 600 WEST	PRICE FIELD OFFICE USA BUREAU OF LAND MANAGEMENT	38.8646253283	-111.366288166
94-1082	Point to Point		S660 W660 N4 33 22S 5E SL	P	1879	S	0.000	0.000	125 SOUTH 600 WEST	PRICE FIELD OFFICE USA BUREAU OF LAND MANAGEMENT	38.8646253283	-111.366288166
94-1083	Point to Point		S660 E660 W4	P	1879	S	0.000	0.000	125 SOUTH	PRICE FIELD OFFICE USA	38.8716437484	-111.333880369

APR 19 2018

		SW 12 22S 4E SL					COMPANY LLC	
91-87	Surface	N1205 E1673 SW 12 22S 4E SL	P	19710614 X	0 070 0 000	ATTN: PROPERTY ADMINISTRATION	CANYON FUEL COMPANY LLC	38 9082438895 -111 417502677
91-99	Underground	S2130 W1200 NE 05 22S 4E SL	P	19730126 D	0 023 0 000	A UTAH LIMITED PARTNERSHIP	ACORD LAKES MOUNTAIN RETREAT	38 9274491017 -111 483349627
a12263	Surface	S2300 0 N4 07 22S 4E SL	A	19820429 D	0 040 0 000	BOX 213	HOWARD NIELSEN	38 9123406432 -111 50618646
a12263	Surface	N2180 E175 S4 19 22S 4E SL	A	19820429 D	0 040 0 000	BOX 213	HOWARD NIELSEN	38 881139347 -111 505909197
a12263	Surface	N1810 E380 S4 06 22S 4E SL	A	19820429 D	0 040 0.000	BOX 213	HOWARD NIELSEN	38.9236349494 -111 504930606
a12263	Surface	S800 E1200 NW 05 22S 4E SL	A	19820429 D	0 040 0.000	BOX 213	HOWARD NIELSEN	38 9309804353 -111.493036506
12118	Underground	S1820 W240 N4 18 22S 4E SL	A	19820810 O	0 000-7.250	P.O BOX 213	HOWARD W. NIELSEN	38.8990300866 -111 50697024
12119	Underground	S1820 W240 N4 18 22S 4E SL	A	19820810 O	0.460 72 500	37 NORTH 100 EAST	MARLIN JR SORENSON	38.8990300866 -111.50697024

APR 19 2018
Div. of Oil, Gas & Mining

		N2400 W10 SE 16 22S 4E SL					C/O JOHN BUSHNELL	ACORD LAKES MOUNTAIN RETREAT		
91-1600	Surface	N570 E250 S4 09 22S 4E SL	P	1879	S	0 015 0 000	C/O ACORD LAKES MOUNTAIN RETREAT	HANSEN LAND AND LIVESTOCK COMPANY	38 9059533403	-111 468695292
91-1881	Underground	N1557 E857 S4 08 22S 4E SL	A	20060824	DIS	0 000 2 000	976 N 2500 W	DANIEL J & TAMMY L DWYER	38 9085481587	-111 484952079
91-1885	Underground 431950	N129 W470 E4 16 22S 4E SL	P	20080701	D	0 000 0 250	1383 FARMERS FREEWAY	LANE R AND LOREEN SORENSEN	38 8975282797	-111 461956449
91-1890	Surface	S200 W100 E4 16 22S 4E SL	P	20090317	D	0 015 0 250	244 NORTH 200 EAST	MELVIN J RIDER	38.8966297961	-111 460650084
91-1893	Underground	N660 E1320 SW 08 22S 4E SL	A	20100208	DIS	0 000 1 730	PO BOX 38	LEON P. AND VIRGINIA A CHRISTENSEN FAMILY TRUST	38 9060121831	-111 492487904
91-1903	Spring	N1140 E1491 SW 12 22S 4E SL	A	20140522	X	0 041 29 970	225 NORTH 5TH STREET, SUITE 900	CANYON FUEL COMPANY LC	38 9080630598	-111 41814144
91-1903	Spring	N1265 E1673 SW 12 22S 4E SL.	A	20140522	X	0 041 29 970	225 NORTH 5TH STREET, SUITE 900	CANYON FUEL COMPANY LC	38 9082438895	-111 417502677
91-264	Spring	N1105 W1275 S4 35 22S 4E SL.	P	1879	OS	0 015 0 000	324 - 25TH STREET	USA FOREST SERVICE	38 8498945921	-111 437110844
94-298	Surface	N2100 W930 SE 16 22S 4E SL.	P	1900	DS	0 067 0 000	C/O JOHN BUSHNELL, 2028 E 7000 S, SLC. 84121	ACORD LAKES MOUNTAIN RETREAT	38 8956860023	-111 46353831
91-298	Redriversion	S750 W200 NE 16 22S 4E SL.	P	1900	DS	0 067 0 000	C/O JOHN BUSHNELL, 2028 E 7000 S, SLC, 84121	ACORD LAKES MOUNTAIN RETREAT	38 9023672097	-111 461061765
91-299	Redriversion	S350 E300 N4 16 22S 4E SL.	P	1900	DS	0 007 0 000	C/O JOHN BUSHNELL, 2028 EAST 7000 S. SLC 84121	ACORD LAKES MOUNTAIN RETREAT	38 9034271381	-111 46850290[illegible]
91-299	Surface	S1500 E450 N4 16 22S 4E SL.	P	1900	DS	0 007 0 000	C/O JOHN BUSHNELL, 2028 EAST 7000 S, SLC 84121	ACORD LAKES MOUNTAIN RETREAT	38 900270666	-111 46795488
91-302	Surface	S1500 W100 NE 04 22S 4E SL	P	1899	S	0 015 0 000	C/O JOHN BUSHNELL	ACORD LAKES MOUNTAIN RETREAT	38 9292618006	-111 460849637
63-2478	Underground	N1737 E1166 S4 06 22S 4E SL	P	1900	D	0 040 7 310	365 COBBLE LANE	CAMP ESTATE	38 9234464127	-111 502165519
94-87	Surface	N1140 E1491	P	19710614	X	0 070 0 000	ATTN PROPERTY ADMINISTRATION	CANYON FUEL	38 9080630598	-111 41814144

APR 19 2018

		N300 E200 SW 25 22S 4E SL						USA FOREST SERVICE		
91-147	Surface	N1266 W1237 S4 35 22S 4E SL	P	1879	OS	0.000 0.000	324 25TH STREET	USA FOREST SERVICE	38.850337307	-111.436950076
91-155	Spring	S1750 W2150 NE 27 22S 4E SL	P	1879	OS	0.000 0.000	324 - 25TH STREET	USA FOREST SERVICE	38.8710816893	-111.419393351
91-1583	Spring	N962 E785 SW 27 22S 4E SL	P	1879	OS	0.015 0.000	324 - 25TH STREET	USA FOREST SERVICE	38.8639835329	-111.457018699
91-1584	Spring	N1245 E870 SW 27 22S 4E SL	P	1879	OS	0.015 0.000	324 - 25TH STREET	USA FOREST SERVICE	38.8647620012	-111.456725046
91-1585	Surface	S73 E113 NW 34 22S 4E SL	P	1879	OS	0.000 0.000	324 - 25TH STREET	USA FOREST SERVICE	38.8611314668	-111.459361321
91-1587	Surface	S236 E536 N4 34 22S 4E SL	P	1879	OS	0.015 0.000	324 - 25TH STREET	USA FOREST SERVICE	38.8607018407	-111.448945393
91-1588	Spring	S2038 W429 N4 35 22S 4E SL	P	1879	OS	0.015 0.000	324 - 25TH STREET	USA FOREST SERVICE	38.8557678904	-111.434128738
91-1589	Spring	S671 E504 NW 26 22S 4E SL	P	1879	OS	0.015 0.000	324 - 25TH STREET	USA FOREST SERVICE	38.8740809425	-111.440086462
91-1590	Spring	N1275 E972 SW 27 22S 4E SL	P	1879	OS	0.015 0.000	324 - 25TH STREET	USA FOREST SERVICE	38.8648458056	-111.456367211
91-1591	Surface	S1193 W1078 E4 34 22S 4E SL	P	1879	OS	0.000 0.000	324 - 25TH STREET	USA FOREST SERVICE	38.8508226117	-111.445644229
91-1596	Spring	S1226 W753 N4 24 22S 4E SL	P	1879	OS	0.015 0.000	324 - 25TH STREET	USA FOREST SERVICE	38.887083352	-111.416755317
91-1597	Spring	N215 W2230 E4 23 22S 4E SL	P	1879	OSPX	0.015 0.000	324 - 25TH STREET	USA FOREST SERVICE	38.883738903	-111.431219806
91-1599	Surface	N2580 W125 SE 16 22S 4E SL	P	1900	DIS	0.015 0.000	C/O JOHN BUSHNELL	ACORD LAKES MOUNTAIN RETREAT	38.8970156172	-111.460717388
91-1599	Surface		P	1900	DIS	0.015 0.000			38.8965228238	-111.460309981

APR 19 2018

		22S 4E SL								
94-127	Surface	S908 W35 N4 02 22S 4E SL.	P	1879	OS	0.000 0.000	324 - 25TH STREET	USA FOREST SERVICE	38.9303698361	-111.432655407
94-128	Surface	S1498 E859 N4 03 22S 4E SL	P	1879	OS	0.000 0.000	324 - 25TH STREET	USA FOREST SERVICE	38.9287899407	-111.448100135
94-129	Surface	S961 E1316 W4 03 22S 4E SL.	P	1879	OS	0.000 0.000	324 - 25TH STREET	USA FOREST SERVICE	38.9235031164	-111.455885182
94-130	Surface	N1189 W708 S4 03 22S 4E SL.	P	1879	OS	0.000 0.000	324 - 25TH STREET	USA FOREST SERVICE	38.9226491805	-111.453767763
94-134	Surface	S2530 E400 NW 10 22S 4E SL.	P	1879	OS	0.000 0.000	324 - 25TH STREET	USA FOREST SERVICE	38.9124269019	-111.459086628
94-137	Surface	S1742 W175 N4 14 22S 4E SL	P	1879	OS	0.000 0.000	324 - 25TH STREET	USA FOREST SERVICE	38.900114351	-111.433240607
94-138	Spring	S890 W563 E4 15 22S 4E SL.	P	1879	OS	0.015 0.000	324 - 25TH STREET	USA FOREST SERVICE	38.895196179	-111.443897993
94-139	Surface	N125 E852 SW 15 22S 4E SL.	P	1879	OS	0.000 0.000	324 - 25TH STREET	USA FOREST SERVICE	38.8907457118	-111.457254889
94-140	Surface	N344 W826 S4 22 22S 4E SL	P	1879	OS	0.000 0.000	324 - 25TH STREET	USA FOREST SERVICE	38.8768340081	-111.453856039
94-1402	Spring	N800 W1490 SE 11 22S 4E SL.	P	1879	OS	0.015 0.000	324 - 25TH STREET	USA FOREST SERVICE	38.9070910643	-111.428615436
94-141	Surface	N1735 E858 S4 22 22S 4E SL	P	1879	OS	0.000 0.000	324 - 25TH STREET	USA FOREST SERVICE	38.8806775068	-111.447962611
94-142	Spring	S698 E929 W4 26 22S 4E SL.	P	1879	OS	0.015 0.000	324 - 25TH STREET	USA FOREST SERVICE	38.8667310411	-111.438611294
94-143	Spring	S380 E90 NW 34 22S 4E SL	P	1879	OS	0.015 0.000	324 - 25TH STREET	USA FOREST SERVICE	38.8682879246	-111.459136589
94-144	Spring	S484 W1000 NE 27 22S 4E SL	P	1879	OS	0.015 0.000	324 - 25TH STREET	USA FOREST SERVICE	38.8745744707	-111.445374588
94-145	Surface	N430 E317 SW 25 22S 4E SL	P	1879	OS	0.000 0.000	324 - 25TH STREET	USA FOREST SERVICE	38.8625722767	-111.422299146
94-146	Spring		P	1879	OS	0.015 0.000	324 - 25TH STREET		38.8622137191	-111.422708083

APR 19 2018
Division of Oil, Gas & Mining

	Point to Point	S660 W660 NE 15 22S 4E SL						USA FOREST SERVICE		
91-1576	Point to Point	S660 W1980 E4 22 22S 4E SL	P	1879	OS	0.000 0.000	324 - 25TH STREET	USA FOREST SERVICE	38.8813229792	-111.418813168
91-1578	Point to Point	S660 W660 NE 15 22S 4E SL	P	1879	OS	0.015 0.000	324 - 25TH STREET	USA FOREST SERVICE	38.9030672862	-111.411253406
91-1579	Point to Point	S660 W660 N4 27 22S 4E SL	P	1879	OS	0.015 0.000	324 - 25TH STREET	USA FOREST SERVICE	38.8740786556	-111.453255201
91-1580	Point to Point	S660 E1980 W4 13 22S 4E SL	P	1879	OS	0.000 0.000	324 - 25TH STREET	USA FOREST SERVICE	38.8958979978	-111.416408772
91-1581	Point to Point	S660 E660 NW 34 22S 4E SL	P	1879	OS	0.015 0.000	324 - 25TH STREET	USA FOREST SERVICE	38.8595267469	-111.457429299
91-1582	Point to Point	S660 E660 N4 34 22S 4E SL	P	1879	OS	0.015 0.000	324 - 25TH STREET	USA FOREST SERVICE	38.8595389416	-111.448502451
91-1586	Point to Point	N1072 W103 SE 24 22S 4E SL	P	1879	OS	0.000 0.000	324 - 25TH STREET	USA FOREST SERVICE	38.878859876	-111.405228403
91-1593	Point to Point	S619 W586 E4 01 22S 4E SL	P	1879	OS	0.000 0.000	324 - 25TH STREET	USA FOREST SERVICE	38.9241079637	-111.406880395
91-296	Point to Point	N1320 W660 S4 09 22S 4E SL	P	1900	S	0.015 0.000	C/O ACORD LAKES MTN RETREAT,255 W 800 S, SLC 84101	HANSEN LAND AND LIVESTOCK COMPANY	38.9080003755	-111.4719079
91-297	Point to Point	N660 E660 W4 16 22S 4E SL	P	1900	S	0.011 0.000	C/O, JOHN BUSHNELL, 2028 E 7000 S, SLC 84121	ACORD LAKES MOUNTAIN RETREAT	38.8989012645	-111.476462498
91-1591	Point to Point	N522 E423 S4 12 22S 4E SL	P	1879	OS	0.000 0.000	324 - 25TH STREET	USA FOREST SERVICE	38.9061627337	-111.412635984
91-1595	Point to Point	S266 E17 NE 33 22S 4E SL	P	1879	OS	0.000 0.000	324 - 25TH STREET	USA FOREST SERVICE	38.8606000283	-111.459695157
91-101	Rediversion	S350 E300 N4 16 22S 4E SL	P	19730126	DS	0.015 0.000	ATTN: JOHN BUSHNELL	ACORD LAKES MOUNTAIN RETREAT	38.9034271584	-111.468502908
91-101	Surface	S1500 E450 N4 16 22S 4E SL	P	19730126	DS	0.015 0.000	ATTN: JOHN BUSHNELL	ACORD LAKES MOUNTAIN RETREAT	38.900270666	-111.46795488
91-125	Spring	N1550 W450 SE 01	P	1879	OS	0.015 0.000	324 - 25TH STREET	USA FOREST SERVICE	38.9236760758	-111.406438371

APR 19 2018

APPENDIX 7-1

Water Rights Data

PART 5 of 6

utah.gov | Online Services | Agency List | Business | Search

Utah Division of Water Rights

Search of TOWNSHIP = '22S' and RANGE = '4E' and BEAI = 'SL'

WR Number	Diversion Type	Well Log	Location	Status	Priority	Uses	CFS	ACFT	Address	Owner Name	Latitude	Longitude
94-1199	Point to Point		N660 E660 S4 33 22S 4E SL	P	1879	S	0.011	0.000	466 SOUTH MAIN	WINTCH & COMPANY LIMITED	38.8484233408	-111.466445018
94-1200	Point to Point		S660 E660 W4 33 22S 4E SL	P	1879	S	0.011	0.000	466 SOUTH MAIN	WINTCH & COMPANY LIMITED	38.8518018748	-111.475917422
94-1201	Point to Point		N660 W660 E4 33 22S 4E SL	P	1879	S	0.011	0.000	466 SOUTH MAIN	WINTCH & COMPANY LIMITED	38.8559074499	-111.46191643
94-1202	Point to Point		S660 W660 NE 33 22S 4E SL	P	1879	S	0.000	0.000	466 SOUTH MAIN	WINTCH & COMPANY LIMITED	38.8595084397	-111.462066524
94-1203	Point to Point		S660 W660 NE 33 22S 4E SL	P	1879	S	0.000	0.000	466 SOUTH MAIN	WINTCH & COMPANY LIMITED	38.8595084397	-111.462066524
94-1204	Point to Point		S660 W1980 E4 28 22S 4E SL	P	1879	S	0.000	0.000	466 SOUTH MAIN	WINTCH & COMPANY LIMITED	38.8666896191	-111.466837295
94-1205	Point to Point		N660 W660 E4 28 22S 4E SL	P	1879	S	0.000	0.000	466 SOUTH MAIN	WINTCH & COMPANY LIMITED	38.8703336835	-111.462223094
94-1206	Point to Point		S660 W660 NE 28 22S 4E SL	P	1879	S	0.011	0.000	466 SOUTH MAIN	WINTCH & COMPANY LIMITED	38.87390779	-111.462332718
94-1207	Point to Point		N660 E1980 W4 21 22S 4E SL	P	1879	S	0.000	0.000	466 SOUTH MAIN	WINTCH & COMPANY LIMITED	38.8844837729	-111.471825159
94-1208	Point to Point		N660 E1980 W4 21 22S 4E SL	P	1879	S	0.011	0.000	466 SOUTH MAIN	WINTCH & COMPANY LIMITED	38.8844837729	-111.471825159
94-1209	Point to Point		N660 E660 S4 16 22S 4E SL	P	1879	S	0.011	0.000	466 SOUTH MAIN	WINTCH & COMPANY LIMITED	[illegible]	[illegible]
94-1210	Point to Point		S660 E660 N4 20 22S 4E SL	P	1879	S	0.011	0.000	466 SOUTH MAIN	WINTCH & COMPANY LIMITED	38.8879559933	-111.485746454
94-135	Point to Point		N400 E2600 SW 11 22S 4E SL	P	1879	OS	0.000	0.000	324 - 25TH STREET	USA FOREST SERVICE	38.9060219087	-111.432811484
94-136				P	1879	OS	0.000	0.000	324 - 25TH STREET		38.9030672862	-111.444253406

APR 19 2018

		N1800 W700 SE 23 21S 5E SL					324 - 25TH STREET	USA FOREST SERVICE	
91-592	Surface	S400 E150 NW 09 21S 5E SL	P	1879	S	0.000 0.000	324 - 25TH STREET	USA FOREST SERVICE	39.0103881793 -111.371819784
a38625	Spring	S615 W2075 SE 03 21S 5E SL	A	20121214	S	0.050 2.810	324 - 25TH STREET	USA FOREST SERVICE	39.0097433671 -111.342609739

INCORPORATED

APR 19 2018

Div. of Oil, Gas & Mining

91-586	Surface	N500 E400 SW 21 21S 5E SL	P	1879	S	0 000 0 000	324 - 25TH STREET	USA FOREST SERVICE	38 9694103291 -111 370935534
91-587	Surface	N1000 E1650 SW 20 21S 5E SL	P	1879	S	0 000 0 000	324 - 25TH STREET	USA FOREST SERVICE	38 9707103989 -111 385141624
91-588	Surface	S700 E3000 NW 20 21S 5E SL	P	1879	S	0 000 0 000	324 - 25TH STREET	USA FOREST SERVICE	38 9805560174 -111 380397906
91-589	Surface	N600 W2000 SE 21 21S 5E SL	P	1879	S	0.000 0 000	324 - 25TH STREET	USA FOREST SERVICE	38 9696718112 -111 360818474
94-940	Point to Point	S660 W660 N4 35 21S 5E SL	P	1879	S	0 000 0 000	125 SOUTH 600 WEST	PRICE FIELD OFFICE USA BUREAU OF LAND MANAGEMENT	38 9517361541 -111 328240767
94-440	Point to Point	S900 W1880 NE 03 21S 5E SL	P	1879	S	0 000 0 000	324 - 25TH STREET	USA FOREST SERVICE	39 0153291211 -111 341976794
94-441	Point to Point	S1150 E1000 NW 15 21S 5E SL	P	1879	S	0 000 0 000	324 - 25TH STREET	USA FOREST SERVICE	38 9938871746 -111 350243996
94-443	Point to Point	S1100 E900 NW 15 21S 5E SL	P	1879	S	0.000 0 000	324 - 25TH STREET	USA FOREST SERVICE	38 9940234433 -111 350596649
94-460	Point to Point	S500 W1 NE 01 21S 5E SL	P	1879	S	0 000 0 000	324 - 25TH STREET	USA FOREST SERVICE	39.0164702066 -111 298104569
94-474	Point to Point	N800 E500 SW 05 21S 5E SL	P	1879	S	0.000 0 000	324 - 25TH STREET	USA FOREST SERVICE	39.0135630357 -111 389189577
94-475	Point to Point	N300 W350 SE 06 21S 5E SL	P	1879	S	0 000 0.000	324 - 25TH STREET	USA FOREST SERVICE	39 0121796876 -111 392174608
94-940	Point to Point	S660 W660 E4 35 21S 5E SL	P	1879	S	0.000 0 000	125 SOUTH 600 WEST	PRICE FIELD OFFICE USA BUREAU OF LAND MANAGEMENT	38 9445708396 -111 318964123
a25549	Point to Point	N660 E660 W4 15 21S 5E SL	A	20061103	S	0 000 0 000	324 25TH STREET	USA FOREST SERVICE	38 991614313 -111 351463971
a25549	Surface	S3520 E135 NW 10 21S 5E SL	A	20061103	S	0 000 0 000	324 25TH STREET	USA FOREST SERVICE	39 0018216141 -111 353242186
t41643	Surface	N2260 E1170 SW 01 21S 5E SL	A	20160504	O	0 000 6 000	225 NORTH 5TH STREET SUITE 900	CANYON FUEL COMPANY, L L C	39 0176881999 -111 312616813
t41775	Surface	N785 E1804 W4 11 21S 5E SL	A	20160615	X	0 000 15 870	225 NORTH 5TH STREET SUITE 900	CANYON FUEL COMPANY, L L C	39 0064147276 -111 328937563
94-590	Surface	S1650 E700 NW 21 21S 5E SL	P	1879	S	0 000 0 000	324 - 25TH STREET	USA FOREST SERVICE	38 9780078034 -111 369843837
94-591	Spring		P	1879	S	0 011 0.000			38 9729908375 -111 31911057

APR 19 2016

91-432	Surface	N1000 W1800 SE 15 21S 5E SL	P	1879	S	0.000 0.000	324 - 25TH STREET	USA FOREST SERVICE	38.9852560005 -111.341557875
91-433	Surface	N1850 W700 SE 15 21S 5E SL	P	1879	S	0.000 0.000	324 - 25TH STREET	USA FOREST SERVICE	38.9876019689 -111.337697685
91-434	Surface	N500 W2200 SE 16 21S 5E SL	P	1879	S	0.000 0.000	324 - 25TH STREET	USA FOREST SERVICE	38.9839032993 -111.361525585
91-435	Surface	S1200 W2050 NE 16 21S 5E SL	P	1879	S	0.000 0.000	324 - 25TH STREET	USA FOREST SERVICE	38.9937169515 -111.360978564
91-436	Surface	N187 W1910 SE 09 21S 5E SL	P	1879	S	0.000 0.000	324 - 25TH STREET	USA FOREST SERVICE	38.9973280552 -111.360505114
91-437	Surface	S350 W490 NE 11 21S 5E SL	P	1879	S	0.000 0.000	324 - 25TH STREET	USA FOREST SERVICE	39.0105040514 -111.318429466
91-438	Surface	S1150 W2100 NE 11 21S 5E SL	P	1879	S	0.000 0.000	324 - 25TH STREET	USA FOREST SERVICE	39.0082910968 -111.324087605
91-439	Surface	S4100 E2150 NW 10 21S 5E SL	P	1879	S	0.000 0.000	324 - 25TH STREET	USA FOREST SERVICE	39.0002499739 -111.346141609
91-441	Surface	S1650 E620 NW 10 21S 5E SL	P	1879	S	0.000 0.000	324 - 25TH STREET	USA FOREST SERVICE	39.0069628875 -111.351560624
91-445	Spring	S650 W720 NE 09 21S 5E SL	P	1879	S	0.011 0.000	324 - 25TH STREET	USA FOREST SERVICE	39.0096950729 -111.356291748
91-455	Surface	S1500 E1700 NW 05 21S 5E SL	P	1879	S	0.000 0.000	324 - 25TH STREET	USA FOREST SERVICE	39.0135522569 -111.384961684
91-456	Spring	S2100 E220 NW 08 21S 5E SL	P	1879	S	0.011 0.000	324 - 25TH STREET	USA FOREST SERVICE	39.0055946941 -111.390131625
91-458	Spring	S3350 E550 NW 09 21S 5E SL	P	1879	S	0.011 0.000	324 - 25TH STREET	USA FOREST SERVICE	39.0022903045 -111.370369308
91-459	Spring	N450 E2950 SW 08 21S 5E SL	P	1879	S	0.011 0.000	324 - 25TH STREET	USA FOREST SERVICE	38.9982436961 -111.380576007
91-583	Surface	N1600 E1200 SW 27 21S 5E SL	P	1879	S	0.000 0.000	324 - 25TH STREET	USA FOREST SERVICE	38.957998638 -111.34954813
91-584	Surface	N1650 W1900 SE 28 21S 5E SL	P	1879	S	0.000 0.000	324 - 25TH STREET	USA FOREST SERVICE	38.9581026372 -111.360454546
91-585	Surface	S650 E250 NW 28 21S 5E SL	P	1879	S	0.000 0.000	324 - 25TH STREET	USA FOREST SERVICE	38.9662500158 -111.371446826

APR 19 2018

Utah Division of Water Rights

Search of TOWNSHIP = '21S' and RANGE = '5E' and BEM = 'SL'

WR Number	Diversion Type	Well Log	Location	Status	Priority	Uses	CFS	ACFT	Address	Owner Name	Latitude	Longitude
94-440	Point to Point		N1 E3220 SW 11 21S 5E SL	P	1879	S	0.000	0.000	324 - 25TH STREET	USA FOREST SERVICE	38.9970521304	-111.327429583
94-441	Point to Point		S850 W2580 NE 15 21S 5E SL	P	1879	S	0.000	0.000	324 - 25TH STREET	USA FOREST SERVICE	38.9946658398	-111.344313899
94-442	Point to Point		S1850 E1350 NW 15 21S 5E SL	P	1879	S	0.000	0.000	324 - 25TH STREET	USA FOREST SERVICE	38.9919682456	-111.349002645
94-443	Point to Point		S1900 E1 NW 15 21S 5E SL	P	1879	S	0.000	0.000	324 - 25TH STREET	USA FOREST SERVICE	38.9918165408	-111.353749988
94-462	Point to Point		S1000 E880 NW 04 21S 5E SL	P	1879	S	0.000	0.000	324 - 25TH STREET	USA FOREST SERVICE	39.0150516039	-111.369378278
94-463	Point to Point		N1 W300 SE 05 21S 5E SL	P	1879	S	0.000	0.000	324 - 25TH STREET	USA FOREST SERVICE	39.0114844695	-111.373409832
94-474	Point to Point		S2800 E1450 NW 08 21S 5E SL	P	1879	S	0.000	0.000	324 - 25TH STREET	USA FOREST SERVICE	39.0036865642	-111.385791178
94-475	Point to Point		S2600 W1000 NE 07 21S 5E SL	P	1879	S	0.000	0.000	324 - 25TH STREET	USA FOREST SERVICE	39.004206904	-111.394418798
94-116	Surface		S465 E1379 W4 30 21S 5E SL	P	1879	OS	0.000	0.000	324 - 25TH STREET	USA FOREST SERVICE	38.9594230649	-111.399890659
94-119	Surface		S1233 E475 W4 31 21S 5E SL	P	1879	OS	0.000	0.000	324 - 25TH STREET	USA FOREST SERVICE	38.9429204494	-111.403058346
94-1593	Spring		N1197 W1041 E4 31 21S 5E SL	P	1879	OS	0.015	0.000	324 - 25TH STREET	USA FOREST SERVICE	38.9495609418	-111.394568082
94-428	Spring		N500 W2050 SE 23 21S 5E SL	P	1879	S	0.011	0.000	324 - 25TH STREET	USA FOREST SERVICE	38.969407036	-111.323841612
94-429	Spring		N180 E680 SW 23 21S 5E SL	P	1879	S	0.011	0.000	324 - 25TH STREET	USA FOREST SERVICE	38.9685567757	-111.332820989
94-430	Surface		S2000 W1600 NE 27 21S 5E SL	P	1879	S	0.000	0.000	324 - 25TH STREET	USA FOREST SERVICE	38.962545815	-111.340814521
94-431	Surface		S110 W950 NE 21 21S 5E SL	P	1879	S	0.000	0.000	324 - 25TH STREET	USA FOREST SERVICE	38.9822414698	-111.357118096

APR 19 2018
Div. of Oil, Gas & Mining

111653	Surface	S2170 W1320 NE 13 21S 4E SL	A	20160504	O	0.000 6.000	225 NORTH 5TH STREET SUITE 900	CANYON FUEL COMPANY, L.L.C.	38.9848627444 -111.407044036
91-1407	Surface	N1100 E1950 SW 10 21S 4E SL	P	1879	OS	0.000 0.000	324 - 25TH STREET	USA FOREST SERVICE	38.9937263133 -111.453509313
91-1408	Surface	N550 E2250 SW 10 21S 4E SL	P	1879	OS	0.000 0.000	324 - 25TH STREET	USA FOREST SERVICE	38.9922198078 -111.452443778
91-1409	Surface	N100 E1950 SW 10 21S 4E SL	P	1879	OS	0.000 0.000	324 - 25TH STREET	USA FOREST SERVICE	38.9989797289 -111.453491777
91-1410	Spring	N1700 W1700 SE 23 21S 4E SL	P	1879	OS	0.015 0.000	324 - 25TH STREET	USA FOREST SERVICE	38.9665488777 -111.429285335
91-1411	Spring	S1600 E2300 NW 23 21S 4E SL	P	1879	OS	0.015 0.000	324 - 25TH STREET	USA FOREST SERVICE	38.9718325697 -111.433713313
91-1412	Spring	N1850 E900 SW 14 21S 4E SL	P	1879	OS	0.015 0.000	324 - 25TH STREET	USA FOREST SERVICE	38.9812898492 -111.438697871
91-1413	Spring	N2050 E350 SW 14 21S 4E SL	P	1879	OS	0.015 0.000	324 - 25TH STREET	USA FOREST SERVICE	38.9818318459 -111.440636781
91-1414	Spring	S2000 W2000 NE 15 21S 4E SL	P	1879	OS	0.015 0.000	324 - 25TH STREET	USA FOREST SERVICE	38.9851945421 -111.448639151
91-1415	Spring	S1200 W2000 NE 15 21S 4E SL	P	1879	OS	0.015 0.000	324 - 25TH STREET	USA FOREST SERVICE	38.9873918137 -111.448653026
91-218	Spring	N1013 W838 SE 10 21S 4E SL	P	1879	OS	0.015 0.000	324 - 25TH STREET	USA FOREST SERVICE	38.9934675042 -111.45396111
91-477	Spring	S1100 W1950 NE 12 21S 4E SL	P	1879	S	0.011 0.000	324 - 25TH STREET	USA FOREST SERVICE	39.0020810762 -111.409338352
91-480	Spring	S150 W1900 NE 12 21S 4E SL	P	1879	S	0.011 0.000	324 - 25TH STREET	USA FOREST SERVICE	39.0016909311 -111.409177375
91-834	Surface	S2480 W20 NE 33 21S 4E SL	P	1879	OS	0.000 0.000	324 - 25TH STREET	USA FOREST SERVICE	38.940611803 -111.460353284
91-835	Surface	N667 W212 SE 33 21S 4E SL	P	1879	OS	0.000 0.000	324 - 25TH STREET	USA FOREST SERVICE	38.9346998807 -111.460932593
91-836	Surface	S2540 E820 NW 34 21S 4E SL	P	1879	OS	0.015 0.000	324 - 25TH STREET	USA FOREST SERVICE	38.9404586625 -111.457397888
n36193	Spring	S2000 W2000 NE 15 21S 4E SL	A	20100114	OS	0.015 0.000	324 - 25TH STREET	USA FOREST SERVICE	38.9851945421 -111.448639151

APR 19 2018

Div. of Oil, Gas & Mining

		S150 E2650 NW 15 21S 4E SL					324 - 25TH STREET	USA FOREST SERVICE		
94-1405	Surface	N200 W2300 SE 10 21S 4E SL	P	1879	OS	0 015 0 000	324 - 25TH STREET	USA FOREST SERVICE	38 9912329554	-111 449733187
94-1406	Surface	N1050 W1900 SE 10 21S 4E SL	P	1879	OS	0 000 0 000	324 - 25TH STREET	USA FOREST SERVICE	38 9935729941	-111 448340087
63-3527	Point to Point	N660 W660 E4 18 21S 4E SL	P	1873	OS	0 015 0 000	324 25TH STREET	USA FOREST SERVICE	38 9853082555	-111 499774715
63-3528	Point to Point	S660 W1980 E4 18 21S 4E SL	P	1873	OS	0.015 0 000	324 25TH STREET	USA FOREST SERVICE	38 9816627233	-111 504394302
63-3529	Point to Point	S660 W1980 E4 18 21S 4E SL	P	1873	OS	0 015 0 000	324 25TH STREET	USA FOREST SERVICE	38 9816627233	-111 504394302
63-3531	Point to Point	N660 E1980 W4 17 21S 4E SL	P	1873	OS	0 000 0 200	324 25TH STREET	USA FOREST SERVICE	38 9853478227	-111 490183841
63-3532	Point to Point	S660 E660 NW 17 21S 4E SL	P	1873	OS	0 015 0 000	324 25TH STREET	USA FOREST SERVICE	38 988839018	-111 495246135
63-3533	Point to Point	S660 E660 W4 21 21S 4E SL	P	1873	OS	0 015 0 000	324 25TH STREET	USA FOREST SERVICE	38 9673259465	-111 476563153
63-3534	Point to Point	S660 E660 NW 28 21S 4E SL	P	1873	OS	0 015 0 000	324 25TH STREET	USA FOREST SERVICE	38 9601530295	-111 476532556
63-3535	Point to Point	N660 E660 W4 28 21S 4E SL	P	1873	OS	0.015 0 000	324 25TH STREET	USA FOREST SERVICE	38.9565469866	-111 476536896
63-3536	Point to Point	S660 E660 W4 21 21S 4E SL	P	1873	OS	0 015 0 000	324 25TH STREET	USA FOREST SERVICE	38 9673259465	-111 476563153
63-3537	Point to Point	N660 W660 E4 20 21S 4E SL	P	1873	OS	0 015 0 000	324 25TH STREET	USA FOREST SERVICE	38 9709323079	-111 481231966
63-3538	Point to Point	N660 E660 W4 21 21S 4E SL	P	1873	OS	0 015 0 000	324 25TH STREET	USA FOREST SERVICE	38 9709514379	-111 476587463
63-3539	Point to Point	S660 W660 NE 17 21S 4E SL	P	1873	OS	0 015 0.000	324 25TH STREET	USA FOREST SERVICE	38 9887624221	-111 481300623
63-3540	Point to Point	S660 E660 N4 17 21S 4E SL	P	1873	OS	0 015 0 000	324 25TH STREET	USA FOREST SERVICE	38 9888106616	-111 485950542
63-2771	Surface	S1150 E1790 NW 20 21S 4E SL	P	1873	OS	0 006 0 000	115 EAST 900 NORTH	USA FOREST SERVICE	38 973237	-111 490976444
141643	Surface	N840 W1140 SE 15 21S 4E SL	A	20160504 O		0 000 6 000	225 NORTH 5TH STREET SUITE 900	CANYON FUEL COMPANY, L L C	38 978488687	-111 415850431
141643	Surface	N1480 W1050 SW 24 21S 4E SL	A	20160504 O		0 000 6 000	225 NORTH 5TH STREET SUITE 900	CANYON FUEL COMPANY, L L C	38 9659530479	-111 426994766
141643	Surface	N1280 W950 SE 11 21S 4E SL	A	20160504 O		0 000 6 000	225 NORTH 5TH STREET SUITE 900	CANYON FUEL COMPANY, L L C	38 9942690478	-111 426466131

MAR 19 2018

91-121	Spring	S798 E1099 N4 34 21S 4E SL	P	1879	OS	0.015 0.000	324 - 25TH STREET	USA FOREST SERVICE	38.9452470216 -111.447192255
91-122	Spring	N1060 W961 S4 35 21S 4E SL	P	1879	OS	0.000 0.000	324 - 25TH STREET	USA FOREST SERVICE	38.9357630228 -111.435944851
91-123	Surface	N782 W1124 SE 35 21S 4E SL	P	1879	OS	0.000 0.000	324 - 25TH STREET	USA FOREST SERVICE	38.9349549803 -111.427288267
91-124	Spring	N346 E1078 S4 36 21S 4E SL	P	1879	OS	0.015 0.000	324 - 25TH STREET	USA FOREST SERVICE	38.9337780947 -111.410289363
91-126	Spring	S332 W1891 E4 27 21S 4E SL	P	1879	OS	0.015 0.000	324 - 25TH STREET	USA FOREST SERVICE	38.9537357226 -111.448155752
91-1386	Surface	S3400 W400 NE 13 21S 4E SL	P	1879	OS	0.000 0.000	324 - 25TH STREET	USA FOREST SERVICE	38.9814957126 -111.4037871
91-1387	Spring	S1250 W1050 NE 26 21S 4E SL	P	1879	OS	0.015 0.000	324 - 25TH STREET	USA FOREST SERVICE	38.9584548001 -111.426949754
91-1388	Spring	S850 W1150 NE 26 21S 4E SL	P	1879	OS	0.015 0.000	324 - 25TH STREET	USA FOREST SERVICE	38.9595521524 -111.42730815
91-1389	Spring	S2400 E1600 NW 35 21S 4E SL	P	1879	OS	0.015 0.000	324 - 25TH STREET	USA FOREST SERVICE	38.9408527409 -111.43614804
91-1390	Spring	N80 W1490 SE 23 21S 4E SL	P	1879	OS	0.015 0.000	324 - 25TH STREET	USA FOREST SERVICE	38.9621020973 -111.428519666
91-1391	Spring	N1200 E1700 SW 32 21S 4E SL	P	1879	OS	0.015 0.000	324 - 25TH STREET	USA FOREST SERVICE	38.9364895357 -111.49144313
91-1393	Spring	S1900 E2400 NW 14 21S 4E SL	P	1879	OS	0.015 0.000	324 - 25TH STREET	USA FOREST SERVICE	38.9855279511 -111.433155939
91-1394	Surface	S1750 W50 NE 24 21S 4E SL	P	1879	OS	0.000 0.000	324 - 25TH STREET	USA FOREST SERVICE	38.9713802328 -111.404933961
91-1395	Spring	S1300 W1500 NE 34 21S 4E SL	P	1879	OS	0.015 0.000	324 - 25TH STREET	USA FOREST SERVICE	38.9138326109 -111.447069988
91-1397	Spring	S2150 W100 NE 14 21S 4E SL	P	1879	OS	0.015 0.000	324 - 25TH STREET	USA FOREST SERVICE	38.9848591559 -111.433418205
91-1399	Spring	S600 W2100 NE 35 21S 4E SL	P	1879	OS	0.015 0.000	324 - 25TH STREET	USA FOREST SERVICE	38.9156821371 -111.430635988
91-1400	Spring	N1850 E2100 SW 10 21S 4E SL	P	1879	OS	0.015 0.000	324 - 25TH STREET	USA FOREST SERVICE	38.9957883101 -111.452994495
91-1401	Surface	S200 W2300 NE 35 21S 4E SL	P	1879	OS	0.000 0.000	324 - 25TH STREET	USA FOREST SERVICE	38.9467781762 -111.431346111
91-1403	Surface	N2350 W2350 SE 15 21S 4E SL	P	1879	OS	0.000 0.000	324 - 25TH STREET	USA FOREST SERVICE	38.9826194105 -111.450143626
91-1404	Surface		P	1879	OS	0.000 0.000			38.9903026703 -111.451023716

APR 19 2016

		S660 E1980 W4 22 21S 4E SL.								
63-3401	Point to Point	S660 W660 N4 21 21S 4E SL.	P	1873	OS	0 015 0 000	324 25TH STREET	USA FOREST SERVICE	38 9734502374 -111 471959015	
63-3405	Point to Point	N660 W660 E4 28 21S 4E SL	P	1873	OS	0 015 0 000	324 25TH STREET	USA FOREST SERVICE	38 9564813874 -111 462655712	
63-3520	Point to Point	S660 E660 W4 18 21S 4E SL	P	1873	OS	0 015 0 000	324 25TH STREET	USA FOREST SERVICE	38 9817462762 -111 513098306	
63-3532	Point to Point	S660 W1980 E4 19 21S 4E SL	P	1873	OS	0 015 0 000	324 25TH STREET	USA FOREST SERVICE	38 9673217639 -111 504263641	
63-3536	Point to Point	N660 E660 SW 28 21S 4E SL	P	1873	OS	0 015 0 000	324 25TH STREET	USA FOREST SERVICE	38 9493154386 -111 476516946	
91-1131	Point to Point	N1 W510 SE 33 21S 4E SL	P	1879	OS	0.000 0 000	324 - 25TH STREET	USA FOREST SERVICE	38 9328664803 -111 461968713	
91-1133	Point to Point	S2450 E100 NW 34 21S 4E SL.	P	1879	S	0.000 0.000	324 - 25TH STREET	USA FOREST SERVICE	38 9406958709 -111 459931768	
94-1392	Point to Point	S2200 W1050 NE 13 21S 4E SL.	P	1879	OS	0 000 0 000	324 - 25TH STREET	USA FOREST SERVICE	38 9847836717 -111 406093357	
94-1396	Point to Point	N1150 W2280 SE 24 21S 4E SL.	P	1879	OS	0 000 0 000	324 - 25TH STREET	USA FOREST SERVICE	38 9650259162 -111 412778391	
91-110	Spring	N320 E150 SW 11 21S 4E SL.	P	1879	OS	0 015 0 000	324 - 25TH STREET	USA FOREST SERVICE	38 9915955993 -111 441112238	
91-111	Spring	S200 E1080 NE 14 21S 4E SL.	P	1879	OS	0 015 0 000	324 - 25TH STREET	USA FOREST SERVICE	38 9902300898 -111 419297048	
91-112	Spring	N2400 E2250 SW 23 21S 4E SL	P	1879	OS	0 015 0 000	324 - 25TH STREET	USA FOREST SERVICE	38 9685444236 -111 433926902	
91-113	Spring	S2250 W130 NE 23 21S 4E SL.	P	1879	OS	0 015 0 000	324 - 25TH STREET	USA FOREST SERVICE	38 9700301833 -111 423678221	
91-1130	Spring	S1750 E800 NW 34 21S 4E SL.	P	1879	OS	0 015 0.000	324 - 25TH STREET	USA FOREST SERVICE	38 9426282052 -111 457482179	
91-1132	Spring	S1900 E900 NW 34 21S 4E SL.	P	1879	OS	0 015 0 000	324 - 25TH STREET	USA FOREST SERVICE	38 9422175971 -111 457127816	
91-114	Spring	S465 W1277 N4 26 21S 4E SL	P	1879	OS	0 015 0 000	324 - 25TH STREET	USA FOREST SERVICE	38 9606185566 -111 457032219	
91-115	Surface	S533 E1074 N4 25 21S 4E SL.	P	1879	OS	0 000 0 000	324 - 25TH STREET	USA FOREST SERVICE	38 9691183701 -111 410220577	
91-117	Spring	N48 E2268 W4 26 21S 4E SL	P	1879	OS	0 000 0 000	324 - 25TH STREET	USA FOREST SERVICE	38 9548349449 -111 433831887	
91-118	Spring	S1570 W43 N4 26 21S 4E SL	P	1879	OS	0 015 0 000	324 - 25TH STREET	USA FOREST SERVICE	38 9575997925 -111 432664447	
91-120	Surface	S157 W589 E4 35 21S 4E SL	P	1879	OS	0 000 0 000	324 - 25TH STREET	USA FOREST SERVICE	38 9396506242 -111 425359967	

APR 19 2016

63-3516	Point to Point	N660 W660 SE 07 21S 4E SL	P	1873	OS	0.015 0.000	324 36TH STREET	USA FOREST SERVICE	38.9924445978	-111.499917325
63-3517	Point to Point	N660 E660 SW 18 21S 4E SL	P	1873	OS	0.015 0.000	324 25TH STREET	USA FOREST SERVICE	38.978131505	-111.513043333
63-3519	Point to Point	N660 E1980 W4 07 21S 4E SL	P	1873	OS	0.015 0.000	324 25TH STREET	USA FOREST SERVICE	38.9997992607	-111.508441081
63-3520	Point to Point	N660 W660 SE 07 21S 4E SL	P	1873	OS	0.015 0.000	324 25TH STREET	USA FOREST SERVICE	38.9924445978	-111.499917325
63-3521	Point to Point	S660 W660 N4 17 21S 4E SL	P	1873	OS	0.015 0.000	324 25TH STREET	USA FOREST SERVICE	38.9887911489	-111.490596212
63-3522	Point to Point	N660 E660 S4 17 21S 4E SL	P	1873	OS	0.015 0.000	324 25TH STREET	USA FOREST SERVICE	38.9781584172	-111.485802628
63-3523	Point to Point	N660 E660 W4 20 21S 4E SL	P	1873	OS	0.015 0.000	324 25TH STREET	USA FOREST SERVICE	38.9709871533	-111.495000477
63-3524	Point to Point	S660 E660 NW 17 21S 4E SL	P	1873	OS	0.015 0.000	324 25TH STREET	USA FOREST SERVICE	38.988839018	-111.495246135
63-3525	Point to Point	S660 W1980 E4 17 21S 4E SL	P	1873	OS	0.015 0.000	324 25TH STREET	USA FOREST SERVICE	38.9816017543	-111.485914755
63-3526	Point to Point	S660 W660 E4 18 21S 4E SL	P	1873	OS	0.015 0.000	324 25TH STREET	USA FOREST SERVICE	38.9816827883	-111.499749204
91-1131	Point to Point	S2450 E100 NW 34 21S 4E SL	P	1879	OS	0.000 0.000	324 - 25TH STREET	USA FOREST SERVICE	38.9406958709	-111.459931768
91-1133	Point to Point	S2450 E800 NW 34 21S 4E SL	P	1879	S	0.000 0.000	324 - 25TH STREET	USA FOREST SERVICE	38.9407055805	-111.457469818
91-1392	Point to Point	S200 E1100 NW 14 21S 4E SL	P	1879	OS	0.000 0.000	324 - 25TH STREET	USA FOREST SERVICE	38.9901800165	-111.437759808
91-1396	Point to Point	N1750 E2100 SW 10 21S 4E SL	P	1879	OS	0.000 0.000	324 - 25TH STREET	USA FOREST SERVICE	38.9955136518	-111.452992743
91-25	Point to Point	S2450 E800 NW 34 21S 4E SL	P	19410124	D	0.006 0.000	324 - 25TH STREET	USA FOREST SERVICE	38.9407055805	-111.457469818
91-476	Point to Point	S550 E2100 W4 02 21S 4E SL	P	1879	S	0.000 0.000	324 - 25TH STREET	USA FOREST SERVICE	39.0099688278	-111.434240768
91-486	Point to Point	N100 W800 SE 05 21S 4E SL	P	1879	S	0.000 0.000	324 25TH STREET	USA FOREST SERVICE	39.0053556172	-111.481949961
91-496	Point to Point	S1700 E450 NW 05 21S 4E SL	P	1879	S	0.000 0.000	324 - 25TH STREET	USA FOREST SERVICE	39.0128992631	-111.496089814
63-3393	Point to Point	N660 W660 SE 31 21S 4E SL	P	1873	OS	0.015 0.000	324 25TH STREET	USA FOREST SERVICE	38.934971024	-111.499732461
63-3394	Point to Point	S660 W1980 E4 32 21S 4E SL	P	1873	OS	0.015 0.000	324 25TH STREET	USA FOREST SERVICE	38.9385596433	-111.485758912
63-3395	Point to Point	N660 E660 SW 15 21S 4E SL	P	1873	OS	0.015 0.000	324 25TH STREET	USA FOREST SERVICE	38.9780639421	-111.458018151
63-3396	Point to Point		P	1873	OS	0.015 0.000	324 25TH STREET	USA FOREST SERVICE	38.9673016492	-111.453344984

APR 19 2018

63-3393	Point to Point	S660 E1980 W4 32 21S 4E SL	P	1873	OS	0 015 0 000	324 25TH STREET	USA FOREST SERVICE	38 9385897439 -111 490397861
63-3394	Point to Point	N660 E660 S4 09 21S 4E SL	P	1873	OS	0 015 0 000	324 25TH STREET	USA FOREST SERVICE	38 9924538981 -111 467360622
63-3395	Point to Point	S660 E660 N4 16 21S 4E SL	P	1873	OS	0 015 0 000	324 25TH STREET	USA FOREST SERVICE	38 9888284143 -111 467336766
63-3396	Point to Point	S660 W660 N4 16 21S 4E SL	P	1873	OS	0 015 0 000	324 25TH STREET	USA FOREST SERVICE	38 9888096426 -111 47198245
63-3397	Point to Point	N660 E660 S4 09 21S 4E SL	P	1873	OS	0 015 0 000	324 25TH STREET	USA FOREST SERVICE	38 9924538981 -111 467360622
63-3398	Point to Point	N660 W660 SE 09 21S 4E SL	P	1873	OS	0 015 0 000	324 25TH STREET	USA FOREST SERVICE	38 9924816059 -111 462687873
63-3399	Point to Point	S660 W660 NE 16 21S 4E SL	P	1873	OS	0 015 0 000	324 25TH STREET	USA FOREST SERVICE	38 9888561192 -111 462664257
63-3400	Point to Point	N660 E1980 W4 31 21S 4E SL	P	1873	OS	0 000 0 200	324 25TH STREET	USA FOREST SERVICE	38 9421016905 -111 508475016
63-3403	Point to Point	S660 W660 NE 07 21S 4E SL	P	1873	OS	0 015 0 000	324 25TH STREET	USA FOREST SERVICE	39 0032767833 -111 499989214
63-3404	Point to Point	N660 E1980 W4 16 21S 4E SL	P	1873	OS	0 015 0 000	324 25TH STREET	USA FOREST SERVICE	38 9852846519 -111 472003228
63-3405	Point to Point	S660 W660 NE 17 21S 4E SL	P	1873	OS	0 015 0 000	324 25TH STREET	USA FOREST SERVICE	38 9887624221 -111 481300623
63-3406	Point to Point	S660 W660 NE 20 21S 4E SL	P	1873	OS	0 015 0 000	324 25TH STREET	USA FOREST SERVICE	38 9744797223 -111 4812385
63-3407	Point to Point	S660 E660 W4 16 21S 4E SL	P	1873	OS	0 000 0 200	324 25TH STREET	USA FOREST SERVICE	38 981640214 -111 47662435
63-3408	Point to Point	S660 E660 W4 16 21S 4E SL	P	1873	OS	0 015 0 000	324 25TH STREET	USA FOREST SERVICE	38 981640214 -111 47662435
63-3409	Point to Point	N660 E1980 W4 16 21S 4E SL	P	1873	OS	0 015 0 000	324 25TH STREET	USA FOREST SERVICE	38 9852846519 -111 472003228
63-3410	Point to Point	S660 E660 NW 16 21S 4E SL	P	1873	OS	0 015 0 000	324 25TH STREET	USA FOREST SERVICE	38 9887815617 -111 476654949
63-3507	Point to Point	N660 E660 W4 07 21S 4E SL	P	1873	OS	0 000 0 100	324 25TH STREET	USA FOREST SERVICE	38 9997788355 -111 513087333
63-3510	Point to Point	N660 W660 S4 07 21S 4E SL	P	1873	OS	0 015 0 000	324 25TH STREET	USA FOREST SERVICE	38 9925182155 -111 50[illegible]
63-3511	Point to Point	S660 W660 N4 18 21S 4E SL	P	1873	OS	0 015 0 000	324 25TH STREET	USA FOREST SERVICE	38 9888928597 -111 50[illegible]118
63-3513	Point to Point	N660 E660 W4 18 21S 4E SL	P	1873	OS	0 015 0 000	324 25TH STREET	USA FOREST SERVICE	38 9853717333 -111 51512419[illegible]
63-3514	Point to Point	S1980 E660 N4 18 21S 4E SL	P	1873	OS	0 015 0 000	324 25TH STREET	USA FOREST SERVICE	38 9852876477 -111 504187136
63-3515	Point to Point	N660 E660 SW 08 21S 4E SL	P	1873	OS	0 015 0 000	324 25TH STREET	USA FOREST SERVICE	38 9924644836 -111 495271422

APR 19 2018

	Point to Point	S660 W660 N4 22 21S 4E SL					324 25TH STREET	USA FOREST SERVICE		
63-3371	Point to Point	S660 E660 N4 22 21S 4E SL	P	1873	OS	0.015 0.000	324 25TH STREET	USA FOREST SERVICE	38.9744159369	-111.448747306
63-3372	Point to Point	S660 E1980 W4 15 21S 4E SL	P	1873	OS	0.015 0.000	324 25TH STREET	USA FOREST SERVICE	38.9816746978	-111.453361418
63-3373	Point to Point	S660 E1980 W4 15 21S 4E SL	P	1873	OS	0.000 0.200	324 25TH STREET	USA FOREST SERVICE	38.9816746978	-111.453361448
63-3374	Point to Point	N660 E1980 W4 15 21S 4E SL	P	1873	OS	0.000 0.100	324 25TH STREET	USA FOREST SERVICE	38.9853001948	-111.453381581
63-3375	Point to Point	S660 E660 NW 15 21S 4E SL	P	1873	OS	0.000 0.100	324 25TH STREET	USA FOREST SERVICE	38.98887452	-111.458018564
63-3376	Point to Point	S660 E660 NW 15 21S 4E SL	P	1873	OS	0.000 0.200	324 25TH AVENUE	USA FOREST SERVICE	38.98887452	-111.458018564
63-3377	Point to Point	N660 W660 SE 09 21S 4E SL	P	1873	OS	0.000 0.100	324 25TH STREET	USA FOREST SERVICE	38.9924816059	-111.462687873
63-3378	Point to Point	N660 W660 SE 16 21S 4E SL	P	1873	OS	0.100 0.000	324 25TH STREET	USA FOREST SERVICE	38.9780455472	-111.462663134
63-3379	Point to Point	N660 E1980 W4 16 21S 4E SL	P	1873	OS	0.000 0.100	324 25TH STREET	USA FOREST SERVICE	38.9852846519	-111.472003228
63-3380	Point to Point	S660 E660 W4 15 21S 4E SL	P	1873	OS	0.015 0.000	324 25TH STREET	USA FOREST SERVICE	38.9816564862	-111.45800667
63-3381	Point to Point	S660 E660 N4 16 21S 4E SL	P	1873	OS	0.015 0.000	324 25TH STREET	USA FOREST SERVICE	38.9888284143	-111.467336766
63-3382	Point to Point	S660 E660 NW 15 21S 4E SL	P	1873	OS	0.015 0.000	324 25TH STREET	USA FOREST SERVICE	38.98887452	-111.458018564
63-3383	Point to Point	N660 E660 SW 10 21S 4E SL	P	1873	OS	0.015 0.000	324 25TH STREET	USA FOREST SERVICE	38.9925000096	-111.458041942
63-3385	Point to Point	N660 W660 S4 30 21S 4E SL	P	1873	OS	0.000 0.200	324 25TH STREET	USA FOREST SERVICE	38.9493458122	-111.508707844
63-3386	Point to Point	S660 E1980 W4 32 21S 4E SL	P	1873	OS	0.000 0.200	324 25TH STREET	USA FOREST SERVICE	38.9385897439	-111.490397861
63-3387	Point to Point	S660 W660 N4 17 21S 4E SL	P	1873	OS	0.015 0.000	324 25TH STREET	USA FOREST SERVICE	38.9488791489	-111.490596217
63-3388	Point to Point	S660 E660 NW 28 21S 4E SL	P	1873	OS	0.015 0.000	324 25TH STREET	USA FOREST SERVICE	38.9601530295	-111.476532556
63-3389	Point to Point	N660 E660 W4 29 21S 4E SL	P	1873	OS	0.000 0.200	324 25TH STREET	USA FOREST SERVICE	[illegible]	[illegible]
63-3390	Point to Point	N660 E660 W4 32 21S 4E SL	P	1873	OS	0.000 0.100	324 25TH STREET	USA FOREST SERVICE	38.9421955803	-111.495065463
63-3391	Point to Point	N660 W660 S4 29 21S 4E SL	P	1873	OS	0.000 0.200	324 25TH STREET	USA FOREST SERVICE	38.9493387444	-111.490421853
63-3392	Point to Point	S660 E660 NW 28 21S 4E SL	P	1873	OS	0.000 0.200	324 25TH STREET	USA FOREST SERVICE	38.9601530295	-111.476532556

APR 19 2018

utah.gov | Online Services | Agency List | Business

Search

Utah Division of Water Rights

Search of TOWNSHIP = '21S' and RANGE = '4E' and BEM = 'SL'

WR Number	Diversion Type	Well Log	Location	Status	Priority	Uses	CFS	ACFT	Address	Owner Name	Latitude	Longitude
63-2710	Point to Point		N660 E660 SW 21 21S 4E SL	P	1873	OS	0.015	0.000	324 25TH STREET	USA FOREST SERVICE	38.9637785255	-111.476556858
63-2711	Point to Point		N660 W660 SE 21 21S 4E SL	P	1873	OS	0.015	0.000	324 25TH STREET	USA FOREST SERVICE	38.963735561	-111.462651144
63-2772	Point to Point		S660 W660 NE 18 21S 4E SL	P	1873	OS	0.015	0.000	324 25TH STREET	USA FOREST SERVICE	38.9888191353	-111.4998918
63-2880	Point to Point		N660 E660 S4 31 21S 4E SL	P	1893	OS	0.015	0.000	324 25TH STREET	USA FOREST SERVICE	38.9349115495	-111.504118229
63-2881	Point to Point		S1980 E660 N4 16 21S 4E SL	P	1893	OS	0.015	0.000	324 25TH STREET	USA FOREST SERVICE	38.9852029283	-111.467312915
63-2882	Point to Point		S660 W1980 E4 16 21S 4E SL	P	1893	OS	0.015	0.000	324 25TH STREET	USA FOREST SERVICE	38.9816195086	-111.467297103
63-2883	Point to Point		N660 E660 S4 10 21S 4E SL	P	1893	OS	0.015	0.000	324 25TH STREET	USA FOREST SERVICE	38.9925185004	-111.448682483
63-2884	Point to Point		S660 W660 N4 27 21S 4E SL	P	1893	OS	0.015	0.000	324 25TH STREET	USA FOREST SERVICE	38.9601059692	-111.453370347
63-2885	Point to Point		N660 W660 E4 27 21S 4E SL	P	1893	OS	0.015	0.000	324 25TH STREET	USA FOREST SERVICE	38.956476981	-111.444142442
63-3361	Point to Point		N660 W660 SE 17 21S 4E SL	P	1873	OS	0.015	0.000	324 25TH STREET	USA FOREST SERVICE	38.9781052062	-111.481263056
63-3362	Point to Point		S660 W660 N4 16 21S 4E SL	P	1873	OS	0.015	0.000	324 25TH STREET	USA FOREST SERVICE	38.9888096426	-111.47198245
63-3363	Point to Point		N660 E1980 W4 16 21S 4E SL	P	1873	OS	0.015	0.000	324 25TH STREET	USA FOREST SERVICE	38.9852846519	-111.472003228
63-3364	Point to Point		S660 W1980 E4 16 21S 4E SL	P	1873	OS	0.015	0.000	324 25TH STREET	USA FOREST SERVICE	38.9816195086	-111.467297103
63-3365	Point to Point		N660 W660 S4 15 21S 4E SL	P	1873	OS	0.015	0.000	324 25TH STREET	USA FOREST SERVICE	38.9780234145	-111.453415184
63-3366	Point to Point		S1980 E660 N4 28 21S 4E SL	P	1873	OS	0.015	0.000	324 25TH STREET	USA FOREST SERVICE	38.956515599	-111.467234331
63-3367	Point to Point		N660 W660 SE 16 21S 4E SL	P	1873	OS	0.015	0.000	324 25TH STREET	USA FOREST SERVICE	38.9780155172	-111.462651151
63-3368	Point to Point		N660 E1980 W4 22 21S 4E SL	P	1873	OS	0.015	0.000	324 25TH STREET	USA FOREST SERVICE	38.9709271593	-111.453368105
63-3369	Point to Point		S660 W1980 E4 21 21S 4E SL	P	1873	OS	0.015	0.000	324 25TH STREET	USA FOREST SERVICE	38.9672461355	-111.467277807
63-3370				P	1873	OS	0.015	0.000			38.9743979129	-111.453392055

APR 19 2016
Div. of Oil, Gas & Mining

91-596	Spring	N2250 W2200 SE 30 20S 5E SL	P	1879	S	0 011 0.000	324 - 25TH STREET	USA FOREST SERVICE	39.0384473813	-111.399938685
91-597	Spring	S550 W2300 NE 30 20S 5E SL	P	1879	S	0 011 0.000	324 - 25TH STREET	USA FOREST SERVICE	39.045207254	-111.400312047
91-476	Point to Point	N1000 W1 SE 32 20S 5E SL	P	1879	S	0 000 0.000	324 - 25TH STREET	USA FOREST SERVICE	39.0205376774	-111.37372274
91-181	Point to Point	N500 E1 SW 19 20S 5E SL	P	1879	S	0 000 0.000	324 - 25TH STREET	USA FOREST SERVICE	39.0481467264	-111.412208256
91-184	Point to Point	N1900 E900 SW 19 20S 5E SL	P	1879	S	0 000 0.000	324 - 25TH STREET	USA FOREST SERVICE	39.0520030739	-111.40996377
91-507	Point to Point	N1950 E900 SW 19 20S 5E SL	P	1879	S	0 000 0.000	324 - 25TH STREET	USA FOREST SERVICE	39.0521404009	-111.409064562
91-513	Point to Point	S1 W2400 NE 19 20S 5E SL	P	1879	S	0 000 0.000	324 - 25TH STREET	USA FOREST SERVICE	39.0612424571	-111.400567067

RECEIVED
APR 19 2018
Div. of Oil, Gas & Mining

94-467	Point to Point	S2600 E4400 NW 29 20S 5E SL	P	1879	S	0 000 0 000	324 - 25TH STREET	USA FOREST SERVICE	39 039655753	-111 376682746
94-468	Point to Point	N1300 E2400 SW 29 20S 5E SL	P	1879	S	0.000 0 000	324 - 25TH STREET	USA FOREST SERVICE	39 0358928061	-111 383723554
94-469	Point to Point	N1300 W1900 SE 30 20S 5E SL	P	1879	S	0 000 0 000	324 - 25TH STREET	USA FOREST SERVICE	39.0358117927	-111 398867429
94-576	Point to Point	S1980 E660 N4 10 20S 5E SL	P	1879	S	0 011 0.000	324 - 25TH STREET	USA FOREST SERVICE	39 0849046859	-111.343566048
94-446	Surface	N2000 W800 SE 34 20S 5E SL	P	1879	S	0 000 0 000	324 - 25TH STREET	USA FOREST SERVICE	39 0233256259	-111 33937014
94-447	Surface	S300 W2100 NE 34 20S 5E SL	P	1879	S	0 000 0 000	324 - 25TH STREET	USA FOREST SERVICE	39 031454287	-111 343913239
94-448	Surface	S450 W750 NE 33 20S 5E SL	P	1879	S	0 000 0 000	324 - 25TH STREET	USA FOREST SERVICE	39.0310320716	-111 357734285
94-450	Surface	N2000 E1970 SW 28 20S 5E SL	P	1879	S	0 000 0.000	324 - 25TH STREET	USA FOREST SERVICE	39.0377640998	-111.36675455
94-451	Spring	S2100 E1620 NW 33 20S 5E SL	P	1879	S	0 011 0 000	324 - 25TH STREET	USA FOREST SERVICE	39.0264993197	-111 367928845
94-452	Surface	N1750 E1650 SW 33 20S 5E SL	P	1879	S	0 000 0 000	324 - 25TH STREET	USA FOREST SERVICE	39.0226161633	-111 367920111
94-453	Surface	S350 E4300 NW 29 20S 5E SL	P	1879	S	0 000 0 000	324 - 25TH STREET	USA FOREST SERVICE	39 0458343471	-111 377067794
94-454	Spring	N750 W450 SE 33 20S 5E SL	P	1879	S	0.011 0 000	324 - 25TH STREET	USA FOREST SERVICE	39.0198398571	-111.3566750-18
94-457	Spring	S2350 E2750 NW 08 20S 5E SL	P	1879	S	0 011 0 000	324 - 25TH STREET	USA FOREST SERVICE	39 0838079211	-111 382517187
94-464	Surface	S250 E2850 NW 20 20S 5E SL	P	1879	S	0 000 0 000	324 - 25TH STREET	USA FOREST SERVICE	39 0606208652	-111 382067131
94-465	Surface	S1500 E2100 NW 20 20S 5E SL	P	1879	S	0 000 0 000	324 - 25TH STREET	USA FOREST SERVICE	39 0571789697	-111 384690802
94-466	Surface	S2250 E3400 NW 20 20S 5E SL	P	1879	S	0.000 0.000	324 - 25TH STREET	USA FOREST SERVICE	39.0551541375	-111 380099995
94-470	Spring	N850 E1400 SW 29 20S 5E SL	P	1879	S	0 011 0 000	324 - 25TH STREET	USA FOREST SERVICE	39 0346451697	-111 387238644
94-471	Spring	N2000 E900 SW 30 20S 5E SL	P	1879	S	0 011 0 000	324 - 25TH STREET	USA FOREST SERVICE	39 0378079056	-111 [illegible]
94-472	Spring	S1000 W1800 NE 31 20S 5E SL	P	1879	S	0 011 0 000	324 - 25TH STREET	USA FOREST SERVICE	39 0295259343	-111 [illegible]772
94-473	Spring	S450 W450 NE 31 20S 5E SL	P	1879	S	0 011 0 000	324 - 25TH STREET	USA FOREST SERVICE	39 0310527497	-111 [illegible]
94-478	Spring	S750 E150 NW 32 20S 5E SL	P	1879	S	0 011 0.000	324 - 25TH STREET	USA FOREST SERVICE	39 0302359268	-111 391616606
94-479	Spring	N300 E1880 SW 25 20S 5E SL	P	1879	S	0 011 0 000	324 - 25TH STREET	USA FOREST SERVICE	39 033876849	-111 31129742

APR 19 2019

91-405	Point to Point	S660 E660 NW 08 20S 5E SL	P	1879	S	0.000 0.000	324 - 25TH STREET	USA FOREST SERVICE	39.088425073 -111.389908357
91-406	Point to Point	N660 E1980 W4 06 20S 5E SL	P	1879	S	0.000 0.000	324 - 25TH STREET	USA FOREST SERVICE	39.0993370786 -111.405151569
91-415	Point to Point	S660 W660 N4 07 20S 5E SL	P	1879	S	0.000 0.000	324 - 25TH STREET	USA FOREST SERVICE	39.0884068311 -111.404513775
91-416	Point to Point	S660 W660 N4 07 20S 5E SL	P	1879	S	0.000 0.000	324 25TH STREET	USA FOREST SERVICE	39.0884068311 -111.404513775
91-417	Point to Point	S1900 E1500 NW 07 20S 5E SL	P	1879	S	0.000 0.000	324 25TH STREET	USA FOREST SERVICE	39.0850246473 -111.406834561
91-418	Point to Point	S2750 E1900 NW 17 20S 5E SL	P	1879	S	0.000 0.000	324 - 25TH STREET	USA FOREST SERVICE	39.0683001459 -111.385365575
91-419	Point to Point	N1900 E2300 SW 07 20S 5E SL	P	1879	S	0.000 0.000	324 - 25TH STREET	USA FOREST SERVICE	39.0809353688 -111.401031883
91-420	Point to Point	S100 W2600 NE 18 20S 5E SL	P	1879	S	0.000 0.000	324 - 25TH STREET	USA FOREST SERVICE	39.0755247892 -111.401262282
91-421	Point to Point	S900 E1300 NW 18 20S 5E SL	P	1879	S	0.000 0.000	324 - 25TH STREET	USA FOREST SERVICE	39.0732327861 -111.407511714
91-422	Point to Point	S1250 W1 NE 20 20S 5E SL	P	1879	S	0.000 0.000	324 - 25TH STREET	USA FOREST SERVICE	39.0579931919 -111.373654583
91-423	Point to Point	N850 W1320 SE 18 20S 5E SL	P	1879	S	0.000 0.000	324 - 25TH STREET	USA FOREST SERVICE	39.0635928165 -111.396775212
91-424	Point to Point	N1 E1250 SW 26 20S 5E SL	P	1879	S	0.000 0.000	324 - 25TH STREET	USA FOREST SERVICE	39.032315358 -111.332119634
91-442	Point to Point	S550 E2100 NW 35 20S 5E SL	P	1879	S	0.000 0.000	324 - 25TH STREET	USA FOREST SERVICE	39.0308105277 -111.329119191
91-449	Point to Point	N2100 W1 SE 28 20S 5E SL	P	1879	S	0.000 0.000	324 - 25TH STREET	USA FOREST SERVICE	39.038013889 -111.35513165
91-461	Point to Point	N660 E1980 W4 17 20S 5E SL	P	1879	S	0.000 0.000	324 - 25TH STREET	USA FOREST SERVICE	39.0703884332 -111.385140185
91-462	Point to Point	N400 E150 SW 33 20S 5E SL	P	1879	S	0.000 0.000	324 - 25TH STREET	USA FOREST SERVICE	39.0188914506 -111.373182393
91-463	Point to Point	N1000 E50 SW 33 20S 5E SL	P	1879	S	0.000 0.000	324 - 25TH STREET	USA FOREST SERVICE	39.0205382552 -111.373543162
91-467	Point to Point	S550 E3000 NW 29 20S 5E SL	P	1879	S	0.000 0.000	324 - 25TH STREET	USA FOREST SERVICE	39.0452700828 -111.38164387
91-468	Point to Point	S1500 E1650 NW 29 20S 5E SL	P	1879	S	0.000 0.000	324 - 25TH STREET	USA FOREST SERVICE	39.0426451426 -111.386384764
91-469	Point to Point	N1010 W1 SE 20 20S 5E SL	P	1879	S	0.000 0.000	324 - 25TH STREET	USA FOREST SERVICE	39.0495180013 -111.373719028
91-460	Point to Point	S1 E1300 NW 35 20S 5E SL	P	1879	S	0.000 0.000	324 - 25TH STREET	USA FOREST SERVICE	39.032310365 -111.331943524
91-461	Point to Point	S660 W660 N4 07 20S 5E SL	P	1879	S	0.000 0.000	324 - 25TH STREET	USA FOREST SERVICE	39.0884068311 -111.404513775

APR 19 2018

94-371	Point to Point	S660 E660 NW 21 20S 5E SL.	P	1879	S	0.000 0.000	324 - 25TH STREET	USA FOREST SERVICE	39.0596211195 -111.371334404
94-372	Point to Point	S660 W1980 E4 16 20S 5E SL	P	1879	S	0.000 0.000	324 - 25TH STREET	USA FOREST SERVICE	39.0668050768 -111.36209107
94-373	Point to Point	S660 E660 NW 21 20S 5E SL	P	1879	S	0.000 0.000	324 - 25TH STREET	USA FOREST SERVICE	39.0596211195 -111.371334404
94-374	Point to Point	S660 E1980 W4 17 20S 5E SL.	P	1879	S	0.000 0.000	324 - 25TH STREET	USA FOREST SERVICE	39.0667630055 -111.385120484
94-375	Point to Point	S660 E1980 W4 09 20S 5E SL.	P	1879	S	0.000 0.000	324 - 25TH STREET	USA FOREST SERVICE	39.0814271285 -111.366766363
94-376	Point to Point	S660 W660 N4 17 20S 5E SL	P	1879	S	0.000 0.000	324 - 25TH STREET	USA FOREST SERVICE	39.0740809471 -111.385181376
94-377	Point to Point	S1980 E660 N4 10 20S 5E SL.	P	1879	S	0.000 0.000	324 - 25TH STREET	USA FOREST SERVICE	39.0849046859 -111.343566048
94-378	Point to Point	N660 E660 W4 08 20S 5E SL.	P	1879	S	0.000 0.000	324 25TH STREET	USA FOREST SERVICE	39.0848508732 -111.38985723
94-379	Point to Point	S660 W660 NE 08 20S 5E SL.	P	1879	S	0.000 0.000	324 - 25TH STREET	USA FOREST SERVICE	39.0886437387 -111.376194856
94-380	Point to Point	N660 E1980 W4 08 20S 5E SL.	P	1879	S	0.000 0.000	324 25TH STREET	USA FOREST SERVICE	39.0848663865 -111.385205192
94-381	Point to Point	S660 W1980 E4 04 20S 5E SL	P	1879	S	0.000 0.000	324 - 25TH STREET	USA FOREST SERVICE	39.0957709888 -111.362114296
94-383	Point to Point	S660 W660 E4 04 20S 5E SL.	P	1879	S	0.000 0.000	324 - 25TH STREET	USA FOREST SERVICE	39.0957853959 -111.357461524
94-384	Point to Point	S660 W660 E4 04 20S 5E SL.	P	1879	S	0.000 0.000	324 - 25TH STREET	USA FOREST SERVICE	39.0957853959 -111.357461524
94-385	Point to Point	S660 E660 N4 05 20S 5E SL	P	1879	S	0.000 0.000	324 - 25TH STREET	USA FOREST SERVICE	39.1030043325 -111.380615651
94-386	Point to Point	N660 E1980 W4 08 20S 5E SL	P	1879	S	0.000 0.000	324 - 25TH STREET	USA FOREST SERVICE	39.0848663865 -111.385205192
94-391	Point to Point	N660 E660 W4 05 20S 5E SL	P	1879	S	0.000 0.000	324 - 25TH STREET	USA FOREST SERVICE	39.0993019041 -111.389945472
94-392	Point to Point	S660 W660 N4 08 20S 5E SL	P	1879	S	0.000 0.000	324 - 25TH STREET	USA FOREST SERVICE	39.0885269168 -111.38537776
94-396	Point to Point	N660 E660 W4 08 20S 5E SL	P	1879	S	0.000 0.000	324 - 25TH STREET	USA FOREST SERVICE	39.0848508732 -111.38985723
94-397	Point to Point	N660 E1980 W4 06 20S 5E SL	P	1879	S	0.000 0.000	324 - 25TH STREET	USA FOREST SERVICE	39.0993370786 -111.405151569
94-398	Point to Point	S660 W660 N4 06 20S 5E SL	P	1879	S	0.000 0.000	324 - 25TH STREET	USA FOREST SERVICE	39.1029336681 -111.401500787
94-399	Point to Point	N660 E1980 W4 06 20S 5E SL	P	1879	S	0.000 0.000	324 - 25TH STREET	USA FOREST SERVICE	39.0993370786 -111.405151569
94-402	Point to Point	N660 E1980 W4 06 20S 5E SL.	P	1879	S	0.000 0.000	324 - 25TH STREET	USA FOREST SERVICE	39.0993370786 -111.405151569

APR 19 2018

91-416	Point to Point	N660 E1980 W4 06 20S 5E SL	P	1879	S	0.000 0.000	324 - 25TH STREET	USA FOREST SERVICE	39.0993370786 -111.485151569
91-417	Point to Point	S1400 E1 NW 07 20S 5E SL	P	1879	S	0.000 0.000	324 25TH STREET	USA FOREST SERVICE	39.0863792977 -111.412125431
91-418	Point to Point	S900 E600 NW 17 20S 5E SL	P	1879	S	0.000 0.000	324 - 25TH STREET	USA FOREST SERVICE	39.0733659522 -111.389974015
91-419	Point to Point	S2400 E400 NW 07 20S 5E SL	P	1879	S	0.000 0.000	324 - 25TH STREET	USA FOREST SERVICE	39.0836377514 -111.410703296
91-420	Point to Point	N1100 E1300 SW 07 20S 5E SL	P	1879	S	0.000 0.000	324 - 25TH STREET	USA FOREST SERVICE	39.0787258433 -111.40754331
91-421	Point to Point	S1 E100 NW 18 20S 5E SL	P	1879	S	0.000 0.000	324 - 25TH STREET	USA FOREST SERVICE	39.0756870101 -111.411754182
91-422	Point to Point	S2000 E1 NW 07 20S 5E SL	P	1879	S	0.000 0.000	324 - 25TH STREET	USA FOREST SERVICE	39.0847313838 -111.412115842
91-423	Point to Point	N2700 W1000 SE 18 20S 5E SL	P	1879	S	0.000 0.000	324 - 25TH STREET	USA FOREST SERVICE	39.0686777514 -111.395676149
91-424	Point to Point	N1950 E900 SW 19 20S 5E SL	P	1879	S	0.000 0.000	324 - 25TH STREET	USA FOREST SERVICE	39.0521404009 -111.409064562
91-449	Point to Point	N2500 E1 SW 31 20S 5E SL	P	1879	S	0.000 0.000	324 - 25TH STREET	USA FOREST SERVICE	39.0245746907 -111.41220788
93-2402	Point to Point	S660 W660 NE 12 20S 5E SL	P	1877	S	0.000 0.000	OGDEN UT 84401	USA FOREST SERVICE	39.0884586769 -111.301804891
91-360	Point to Point	N660 E660 S4 25 20S 5E SL	P	1879	S	0.000 0.000	324 25TH STREET	USA FOREST SERVICE	39.0341535592 -111.306309108
91-361	Point to Point	N660 E1980 W4 25 20S 5E SL	P	1879	S	0.000 0.000	324 - 25TH STREET	USA FOREST SERVICE	39.0413794033 -111.310951292
91-362	Point to Point	S660 E1980 W4 25 20S 5E SL	P	1879	S	0.000 0.000	324 - 25TH STREET	USA FOREST SERVICE	39.0377539439 -111.310935409
91-363	Point to Point	N660 W660 S4 26 20S 5E SL	P	1879	S	0.000 0.000	324 - 25TH STREET	USA FOREST SERVICE	39.0341112827 -111.329551474
91-364	Point to Point	S1980 E660 N4 27 20S 5E SL	P	1879	S	0.000 0.000	324 - 25TH STREET	USA FOREST SERVICE	39.0413533907 -111.343414465
91-365	Point to Point	S660 E660 W4 23 20S 5E SL	P	1879	S	0.000 0.000	324 - 25TH STREET	USA FOREST SERVICE	39.0521966249 -111.334149693
91-366	Point to Point	S660 E660 N4 21 20S 5E SL	P	1879	S	0.000 0.000	324 - 25TH STREET	USA FOREST SERVICE	39.0596010333 -111.362083729
91-367	Point to Point	N660 E660 W4 21 20S 5E SL	P	1879	S	0.000 0.000	324 - 25TH STREET	USA FOREST SERVICE	39.0559053709 -111.371369499
91-368	Point to Point	N660 W660 S4 15 20S 5E SL	P	1879	S	0.000 0.000	324 - 25TH STREET	USA FOREST SERVICE	39.0631131936 -111.348164937
91-369	Point to Point	S660 W660 E4 16 20S 5E SL	P	1879	S	0.000 0.000	324 - 25TH STREET	USA FOREST SERVICE	39.0668194817 -111.357440203
91-370	Point to Point	S660 W660 NE 20 20S 5E SL	P	1879	S	0.000 0.000	324 - 25TH STREET	USA FOREST SERVICE	39.059606161 -111.37398479

APR 19 2016

94-364	Point to Point	N660 W660 E4 14 20S 5E SL	P	1879	S	0.000 0.000	324 - 25TH STREET	USA FOREST SERVICE	39.0703430846 -111.320311445
94-365	Point to Point	S660 E1980 W4 14 20S 5E SL	P	1879	S	0.000 0.000	324 - 25TH STREET	USA FOREST SERVICE	39.0667624782 -111.329535451
94-366	Point to Point	S660 W660 E4 15 20S 5E SL	P	1879	S	0.000 0.000	324 - 25TH STREET	USA FOREST SERVICE	39.0667357084 -111.338837181
94-367	Point to Point	N660 E660 W4 14 20S 5E SL	P	1879	S	0.000 0.000	324 - 25TH STREET	USA FOREST SERVICE	39.0703746236 -111.334203398
94-368	Point to Point	N660 W660 S4 15 20S 5E SL	P	1879	S	0.000 0.000	324 - 25TH STREET	USA FOREST SERVICE	39.0631131936 -111.348164937
94-369	Point to Point	S660 W660 N4 15 20S 5E SL	P	1879	S	0.000 0.000	324 - 25TH STREET	USA FOREST SERVICE	39.0740681687 -111.348130247
94-370	Point to Point	S660 W660 NE 10 20S 5E SL	P	1879	S	0.000 0.000	324 - 25TH STREET	USA FOREST SERVICE	39.088541201 -111.33894978
94-371	Point to Point	N660 E660 W4 10 20S 5E SL	P	1879	S	0.000 0.000	324 - 25TH STREET	USA FOREST SERVICE	39.0849214184 -111.352825737
94-372	Point to Point	N660 W660 SE 09 20S 5E SL	P	1879	S	0.000 0.000	324 - 25TH STREET	USA FOREST SERVICE	39.0776983905 -111.35741524
94-373	Point to Point	S660 W660 N4 16 20S 5E SL	P	1879	S	0.000 0.000	324 - 25TH STREET	USA FOREST SERVICE	39.0741123634 -111.366671067
94-374	Point to Point	S660 W660 NE 09 20S 5E SL	P	1879	S	0.000 0.000	324 - 25TH STREET	USA FOREST SERVICE	39.0884905742 -111.357522071
94-375	Point to Point	S660 W1980 E4 09 20S 5E SL	P	1879	S	0.000 0.000	324 - 25TH STREET	USA FOREST SERVICE	39.0812673661 -111.362111322
94-376	Point to Point	S660 E660 W4 09 20S 5E SL	P	1879	S	0.000 0.000	324 - 25TH STREET	USA FOREST SERVICE	39.0814123509 -111.371418185
94-377	Point to Point	S1980 E660 N4 10 20S 5E SL	P	1879	S	0.000 0.000	324 - 25TH STREET	USA FOREST SERVICE	39.0849046859 -111.343566048
94-378	Point to Point	S660 E660 NW 09 20S 5E SL	P	1879	S	0.000 0.000	324 25TH STREET	USA FOREST SERVICE	39.0886587072 -111.371542561
94-379	Point to Point	N660 W660 SE 05 20S 5E SL	P	1879	S	0.000 0.000	324 - 25TH STREET	USA FOREST SERVICE	39.0922691515 -111.376214115
94-380	Point to Point	N660 E660 W4 03 20S 5E SL	P	1879	S	0.000 0.000	324 25TH STREET	USA FOREST SERVICE	39.0994250334 -111.352836812
94-381	Point to Point	S1980 E660 N4 04 20S 5E SL	P	1879	S	0.000 0.000	324 - 25TH STREET	USA FOREST SERVICE	39.0991621763 -111.36199963
94-382	Point to Point	S660 W660 E4 04 20S 5E SL	P	1879	S	0.000 0.000	324 - 25TH STREET	USA FOREST SERVICE	39.0957853959 -111.357161524
94-383	Point to Point	N660 W660 E4 04 20S 5E SL	P	1879	S	0.000 0.000	324 - 25TH STREET	USA FOREST SERVICE	39.0994410811 -111.357479826
94-384	Point to Point	S660 E660 W4 03 20S 5E SL	P	1879	S	0.000 0.000	324 - 25TH STREET	USA FOREST SERVICE	39.0957996173 -111.352808749
94-405	Point to Point	N660 E1980 W4 06 20S 5E SL	P	1879	S	0.000 0.000	324 - 25TH STREET	USA FOREST SERVICE	39.0993370786 -111.405151569

APR 19 2018

	Point to Point	N660 E660 S4 02 20S 5E SL					FEDERAL BUILDING	USA FOREST SERVICE	
93-2301	Point to Point	S660 W660 NE 01 20S 5E SL	P	1877	S	0.011 0.000	FEDERAL BUILDING	USA FOREST SERVICE	39.1030581798 -111.301736519
93-2302	Point to Point	S1980 E660 N4 01 20S 5E SL	P	1877	S	0.011 0.000	FEDERAL BUILDING	USA FOREST SERVICE	39.0994313214 -111.306348172
93-2402	Point to Point	S660 E1980 W4 11 20S 5E SL	P	1877	S	0.000 0.000	OGDEN UT 84401	USA FOREST SERVICE	39.0813287007 -111.329602984
93-2403	Point to Point	N660 E660 S4 02 20S 5E SL	P	1877	S	0.000 0.000	OGDEN UT 84401	USA FOREST SERVICE	39.0921602084 -111.325006689
93-2406	Point to Point	N660 E660 W4 02 20S 5E SL	P	1877	S	0.000 0.000	OGDEN UT 84401	USA FOREST SERVICE	39.0991250709 -111.334286966
93-2409	Point to Point	S660 W660 E4 01 20S 5E SL	P	1877	S	0.000 0.000	OGDEN UT 84401	USA FOREST SERVICE	39.095758433 -111.301770706
93-2424	Point to Point	N660 E1980 W4 01 20S 5E SL	P	1877	S	0.000 0.000	OGDEN UT 84401	USA FOREST SERVICE	39.0994163354 -111.311026675
93-2425	Point to Point	N660 E1980 W4 01 20S 5E SL	P	1877	S	0.000 0.000	OGDEN UT 84401	USA FOREST SERVICE	39.0994163354 -111.311026675
94-340	Point to Point	N660 W660 SE 24 20S 5E SL	P	1879	S	0.011 0.000	324 - 25TH STREET	USA FOREST SERVICE	39.0485929481 -111.301715003
94-346	Point to Point	N660 E660 W4 21 20S 5E SL	P	1879	S	0.011 0.000	324 - 25TH STREET	USA FOREST SERVICE	39.0559053709 -111.371369499
94-350	Point to Point	N660 W660 E4 24 20S 5E SL	P	1879	S	0.011 0.000	324 - 25TH STREET	USA FOREST SERVICE	39.0558161735 -111.301727691
94-351	Point to Point	N660 E1980 W4 25 20S 5E SL	P	1879	S	0.000 0.000	324 - 25TH STREET	USA FOREST SERVICE	39.0413794033 -111.310951292
94-352	Point to Point	S660 E1980 W4 26 20S 5E SL	P	1879	S	0.011 0.000	324 - 25TH STREET	USA FOREST SERVICE	39.037745751 -111.329514941
94-353	Point to Point	N660 E660 SW 23 20S 5E SL	P	1879	S	0.011 0.000	324 - 25TH STREET	USA FOREST SERVICE	39.0485964478 -111.334156023
94-354	Point to Point	S660 W660 N4 22 20S 5E SL	P	1879	S	0.011 0.000	324 - 25TH STREET	USA FOREST SERVICE	39.0594877539 -111.348147135
94-355	Point to Point	N660 W660 E4 10 20S 5E SL	P	1879	S	0.011 0.000	324 - 25TH STREET	USA FOREST SERVICE	39.0849273525 -111.338923992
94-356	Point to Point	S1980 E660 N4 10 20S 5E SL	P	1879	S	0.011 0.000	324 - 25TH STREET	USA FOREST SERVICE	39.0849046859 -111.343566048
94-357	Point to Point	S1980 E660 N4 10 20S 5E SL	P	1879	S	0.011 0.000	324 - 25TH STREET	USA FOREST SERVICE	39.0849046859 -111.343566048
94-361	Point to Point	N660 W660 SE 24 20S 5E SL	P	1879	S	0.000 0.000	324 - 25TH STREET	USA FOREST SERVICE	39.0485929481 -111.301715003
94-362	Point to Point	S1980 E660 N4 24 20S 5E SL	P	1879	S	0.000 0.000	324 - 25TH STREET	USA FOREST SERVICE	39.0558252565 -111.306319792
94-363	Point to Point	N660 W660 S4 13 20S 5E SL	P	1879	S	0.000 0.000	324 - 25TH STREET	USA FOREST SERVICE	39.063063784 -111.311001753

APR 19 2018

Div. of Oil, Gas & Mining

utah gov | Online Services | Agency List | Business | Search

Utah Division of Water Rights

Search of TOWNSHIP = '20S' and RANGE = '5E' and BEM = 'SL'

WR Number	Diversion Type	Well Log	Location	Status	Priority	Uses	CFS	ACFT	Address	Owner Name	Latitude	Longitude
93-2275	Point to Point		N660 W660 SE 01 20S 5E SL	P	1877	S	0.011	0.000	FEDERAL BUILDING	USA FOREST SERVICE	39.0920841057	-111.301820334
93-2281	Point to Point		S660 E1980 W4 12 20S 5E SL	P	1877	S	0.011	0.000	FEDERAL BUILDING	USA FOREST SERVICE	39.0812626401	-111.311035499
93-2282	Point to Point		S660 W1980 E4 12 20S 5E SL	P	1877	S	0.011	0.000	FEDERAL BUILDING	USA FOREST SERVICE	39.081176727	-111.30644109
93-2283	Point to Point		S660 E1980 W4 12 20S 5E SL	P	1877	S	0.011	0.000	FEDERAL BUILDING	USA FOREST SERVICE	39.0812626401	-111.311035499
93-2284	Point to Point		S1980 E660 N4 12 20S 5E SL	P	1877	S	0.011	0.000	FEDERAL BUILDING	USA FOREST SERVICE	39.0848673463	-111.306401929
93-2285	Point to Point		N660 E660 W4 12 20S 5E SL	P	1877	S	0.011	0.000	FEDERAL BUILDING	USA FOREST SERVICE	39.0848755169	-111.315703489
93-2286	Point to Point		N660 E660 S4 02 20S 5E SL	P	1877	S	0.011	0.000	FEDERAL BUILDING	USA FOREST SERVICE	39.0921602084	-111.325006689
93-2287	Point to Point		S660 W660 E4 03 20S 5E SL	P	1877	S	0.011	0.000	FEDERAL BUILDING	USA FOREST SERVICE	39.0957861699	-111.338922638
93-2288	Point to Point		N660 W660 E4 03 20S 5E SL	P	1877	S	0.011	0.000	FEDERAL BUILDING	USA FOREST SERVICE	39.0994115884	-111.338939989
93-2289	Point to Point		N660 E660 W4 02 20S 5E SL	P	1877	S	0.011	0.000	FEDERAL BUILDING	USA FOREST SERVICE	39.0994250709	-111.334286966
93-2290	Point to Point		S660 W660 NE 02 20S 5E SL	P	1877	S	0.011	0.000	FEDERAL BUILDING	USA FOREST SERVICE	39.1030298303	-111.320297732
93-2291	Point to Point		S660 W660 NE 02 20S 5E SL	P	1877	S	0.011	0.000	FEDERAL BUILDING	USA FOREST SERVICE	39.1030298303	-111.320297732
93-2292	Point to Point		S660 W660 NE 02 20S 5E SL	P	1877	S	0.011	0.000	FEDERAL BUILDING	USA FOREST SERVICE	39.1030298303	-111.320297732
93-2293	Point to Point		S660 W660 NE 02 20S 5E SL	P	1877	S	0.011	0.000	FEDERAL BUILDING	USA FOREST SERVICE	39.1030298303	-111.320297732
93-2296	Point to Point		S660 W660 N4 01 20S 5E SL	P	1877	S	0.011	0.000	FEDERAL BUILDING	USA FOREST SERVICE	39.1030443744	-111.31101713
93-2297	Point to Point		S660 W660 N4 01 20S 5E SL	P	1877	S	0.011	0.000	FEDERAL BUILDING	USA FOREST SERVICE	39.1030443744	-111.31101713
93-2298	Point to Point		N660 W660 SE 02 20S 5E SL	P	1877	S	0.011	0.000	FEDERAL BUILDING	USA FOREST SERVICE	39.0921268257	-111.320351348
93-2299	Point to Point		N660 E660 S4 02 20S 5E SL	P	1877	S	0.011	0.000	FEDERAL BUILDING	USA FOREST SERVICE	39.0921602084	-111.325006689
93-2300				P	1877	S	0.011	0.000			39.0921602084	-111.325006689

APR 19 2018
Div. of Oil, Gas & Mining

STATE OF UTAH -- DIVISION OF WATER RIGHTS -- DATA PRINT OUT for 94-1395

(WARNING: Water Rights makes NO claims as to the Accuracy of this data.) RUN DATE: 06/08/2010 Page 1

WATER RIGHT: 94-1395 APPLICATION/CLAIM NO.: CERT. NO.:

CHANGES: A58187 Approved

OWNERSHIP

NAME: USA Forest Service
ADDR: 324 - 25th Street
Ogden UT 84401
INTEREST: 100% REMARKS:

DATES, ETC.

LAND OWNED BY APPLICANT? COUNTY TAX ID#:

FILED:	PRIORITY: 02/02/1879	PUB BEGAN:	PUB ENDED:	NEWSPAPER:
ProtestEnd:	PROTESTED: No	HEARNG HLD:	SE ACTION:	ActionDate: / PROOF DUE:
EXTENSION:	ELEC/PROOF:	ELEC/PROOF:	CERT/WUC:	LAP, ETC: / LAPS LETTER:
RUSH LETTR:	RENOVATE:	RECON REQ:	TYPE:	

FL BOOK: 94-1 MAP: PUB DATE:

Type of Right: Diligence Claim Source of Info: Proposed Determination Status: Water User's Claim

LOCATION OF WATER RIGHT

FLOW: 0.015 cfs SOURCE: Upper Red Springs

COUNTY: Sevier CANYON DESCRIPTION:

POINT OF SPRING:
(1) S 1300 ft W 1500 ft from NE corr. Sec 34, T 21S, R 4E, SLBM
Diverting Works: Source:

USES OF WATER RIGHT******** ELU -- Equivalent Livestock Unit (cow, horse, etc.) ******** EDU -- Equivalent Domestic Unit or 3 Family

SUPPLEMENTAL GROUP NO. 425850 Water Rights Appurtenant to the following use(s):
63-2685(DIL),2712(DIL),2711(DIL),2725(DIL),2726(DIL),2742(DIL),2743(DIL),2772(DIL),2773(DIL),3361(DIL),3362(DIL),3363(DIL)
3364(DIL),3365(DIL),3366(DIL),3367(DIL),3368(DIL),3369(DIL),3370(DIL),3371(DIL),3372(DIL),3373(DIL),3374(DIL),3375(DIL),3376(DIL)
3377(DIL),3378(DIL),3379(DIL),3380(DIL),3381(DIL),3382(DIL),3383(DIL),3384(DIL),3385(DIL),3386(DIL),3387(DIL),3388(DIL),3389(DIL)
3390(DIL),3391(DIL),3392(DIL),3393(DIL),3394(DIL),3395(DIL),3396(DIL),3397(DIL),3398(DIL),3399(DIL),3400(DIL),3401(DIL),3402(DIL)
3403(DIL),3404(DIL),3405(DIL),3406(DIL),3407(DIL),3408(DIL),3409(DIL),3410(DIL),3494(DIL),3495(DIL),3496(DIL),3497(DIL),3498(DIL)
3499(DIL),3500(DIL),3501(DIL),3502(DIL),3503(DIL),3504(DIL),3505(DIL),3506(DIL),3507(DIL),3508(DIL),3509(DIL),3510(DIL),3511(DIL)
3512(DIL),3513(DIL),3514(DIL),3515(DIL),3516(DIL),3517(DIL),3518(DIL),3519(DIL),3520(DIL),3521(DIL),3522(DIL),3523(DIL),3524(DIL)
3525(DIL),3526(DIL),3527(DIL),3528(DIL),3529(DIL),3530(DIL),3531(DIL),3532(DIL),3533(DIL),3534(DIL),3535(DIL),3536(DIL),3537(DIL)
3538(DIL),3539(DIL),3540(DIL),94-110(DIL),111(DIL),112(DIL),113(DIL),114(DIL),115(DIL),116(DIL),117(DIL),118(DIL),119(DIL)
120(DIL),121(DIL),122(DIL),123(DIL),124(DIL),125(DIL),126(DIL),127(DIL),128(DIL),129(DIL),130(DIL),131(DIL),132(DIL),133(DIL)
134(DIL),135(DIL),218(DIL),634(WUC),635(WUC),836(WUC),1130(WUC),1131(WUC),1132(WUC),1386(WUC),1387(WUC),1388(WUC),1389(WUC)
1390(WUC),1391(WUC),1392(WUC),1393(WUC),1394(WUC),1395(WUC),1396(WUC),1397(WUC),1398(WUC),1399(WUC),1400(WUC),1401(WUC),1402(WUC)
1403(WUC),1404(WUC),1405(WUC),1406(WUC),1407(WUC),1408(WUC),1409(WUC),1410(WUC),1411(WUC),1412(WUC),1413(WUC),1414(WUC),1415(WUC)
1593(WUC),1594(WUC)

STOCKWATER: Sole Supply: UNEVALUATED ELUs Group Total: 819.0000 Div Limit: PERIOD OF USE: 05/01 TO 10/31
Quitchupah Allotment

WILDLIFE: 1270 deer & 115 elk PERIOD OF USE: 01/01 TO 12/31
Acre Feet Contributed by this Right for this Use: Unevaluated
Quitchupah Allotment

SUPPLEMENTAL GROUP NO. 517789. Water Rights Appurtenant to the following use(s):
63-3361(DIL),3362(DIL),3363(DIL),3364(DIL),3365(DIL),3366(DIL),3367(DIL),3368(DIL),3369(DIL),3370(DIL),3371(DIL),3372(DIL)
3373(DIL),3374(DIL),3375(DIL),3376(DIL),3377(DIL),3378(DIL),3379(DIL),3380(DIL),3381(DIL),3382(DIL),3383(DIL),3384(DIL),3385(DIL)
3386(DIL),3387(DIL),3388(DIL),3389(DIL),3390(DIL),3391(DIL),3392(DIL),3393(DIL),3394(DIL),3395(DIL),3396(DIL),3397(DIL),3398(DIL)
3399(DIL),3400(DIL),3401(DIL),3402(DIL),3403(DIL),3404(DIL),3405(DIL),3406(DIL),3407(DIL),3408(DIL),3409(DIL),3410(DIL),3491(DIL)
3495(DIL),3496(DIL),3497(DIL),3498(DIL),3499(DIL),3500(DIL),3501(DIL),3502(DIL),3503(DIL),3504(DIL),3505(DIL),3506(DIL),3507(DIL)

INCORPORATED
FEB 01 2011

3508(DIL),3509(DIL),3510(DIL),3511(DIL),3512(DIL),3513(DIL),3514(DIL),3515(DIL),3516(DIL),3517(DIL),3518(DIL),3519(DIL),3520(DIL)
3521(DIL),3522(DIL),3523(DIL),3524(DIL),3525(DIL),3526(DIL),3527(DIL),3528(DIL),3529(DIL),3530(DIL),3531(DIL),3532(DIL),3533(DIL)
3534(DIL),3535(DIL),3536(DIL),3537(DIL),3538(DIL),3539(DIL),3540(DIL),94-110(DIL),111(DIL),112(DIL),113(DIL),114(DIL),115(DIL)
116(DIL),117(DIL),118(DIL),119(DIL),120(DIL),121(DIL),122(DIL),123(DIL),124(DIL),125(DIL),126(DIL),127(DIL),128(DIL),129(DIL)
130(DIL),131(DIL),132(DIL),133(DIL),134(DIL),135(DIL),218(DIL),834(WUC),835(WUC),836(WUC),1130(WUC),1131(WUC),1132(WUC),1386(WUC)
1387(WUC),1388(WUC),1389(WUC),1390(WUC),1391(WUC),1392(WUC),1393(WUC),1394(WUC),1395(WUC),1396(WUC),1397(WUC),1398(WUC),1399(WUC)
1400(WUC),1401(WUC),1402(WUC),1403(WUC),1404(WUC),1405(WUC),1406(WUC),1407(WUC),1408(WUC),1409(WUC),1410(WUC),1411(WUC),1412(WUC)
1413(WUC),1414(WUC),1415(WUC),1593(WUC),1594(WUC)

STOCKWATER: Sole Supply: 14.0000 ELUs of the Group Total of 81.0000 Div Limit: 12.70350 acft. PERIOD OF USE: 05/01 TO 10/31
Quitchumpah Allotment

PLACE OF USE for STOCKWATERING

	NORTH-WESTN	NORTH-EASTN	SOUTH-WESTN	SOUTH-EASTN
	NW NE SW SE	NW NE SW SE	NW NE SW SE	NW NE SW SE
Sec 14 T 21S R 4E SLBM	* : : : *	* X: : : *	* : : : *	* : : : *

Storage from 01/01 to 12/31, inclusive, in Upper Mud Springs Reservoir with a maximum capacity of 0.200 acre-feet, located in:

	NORTH-WESTN	NORTH-EASTN	SOUTH-WESTN	SOUTH-EASTN
Height of Dam:				
Area Inundated:	NW NE SW SE	NW NE SW SE	NW NE SW SE	NW NE SW SE
Sec 34 T 21S R 4E SLBM	* : : : *	* X: : : *	* : : : *	* : : : *

Small Dam Required?: No

E N D O F D A T A

INCORPORATED
FEB 01 2011
Div. of Oil, Gas & Mining

STATE OF UTAH -- DIVISION OF WATER RIGHTS -- DATA PRINT OUT for 94-1131

(WARNING: Water Rights makes NO claims as to the accuracy of this data.) RUN DATE: 06/03/2010

WATER RIGHT: 94-1131 APPLICATION/CLAIM NO.: CERT. NO.:

CHANGES: a35137 Approved

OWNERSHIP

NAME: USA Forest Service
ADDR: 324 - 25th Street
Ogden UT 84401
INTEREST: 100% REMARKS:

DATES, ETC.

LAND OWNED BY APPLICANT: COUNTY TAX ID#:

FILED:	PRIORITY: 00/00/1879	PUB BEGAN:	PUB ENDED:	NEWSPAPER:
Protested:	PROTESTED: No	HEARING HLD:	SE ACTION:	ActionDate: / PROOF DUE:
EXTENSION:	ELEC/PROOF:	ELEC/PROOF:	CERT/WUC:	IAP. ETC. / LAPS LETTER:
RUSH DETER:	RENOVATE:	RECON REQ:	TYPE:	

RD BOOK: 94-1 MAP: PUB DATE:

Type of Right: Diligence Claim Source of Info: Proposed Determination Status: Water User's Claim

LOCATION OF WATER RIGHT

FLOW: SOURCE: Livonbee Springs Creek

COUNTY: Sevier COMMON DESCRIPTION:

POINT OF DIVERSION -- POINT TO POINT:
(1)Stockwatering directly on stream from a point at S 2450 ft. E 100 ft. from NW corner, Sec 34, T21S, R1E, SLBM,
to a point at N 1 ft. W 510 ft. from SE corner, Sec 33, T21S, R4E, SLBM.
COMMENT: Administratively updated by State Engineer.

USES OF WATER RIGHT******* ELU -- Equivalent Livestock Unit (cow, horse, etc.) ******* EDU -- Equivalent Domestic Unit or 1 Family

SUPPLEMENTAL GROUP NO. 475881. Water Rights Appurtenant to the following use(s):
63-2685(DIL),2710(DIL),2711(DIL),2725(DIL),2726(DIL),2742(DIL),2743(DIL),2772(DIL),2773(DIL),3361(DIL),3362(DIL),3363(DIL)
3364(DIL),3365(DIL),3366(DIL),3367(DIL),3368(DIL),3369(DIL),3370(DIL),3371(DIL),3372(DIL),3373(DIL),3374(DIL),3375(DIL),3376(DIL)
3377(DIL),3378(DIL),3379(DIL),3380(DIL),3381(DIL),3382(DIL),3383(DIL),3384(DIL),3385(DIL),3386(DIL),3387(DIL),3388(DIL),3389(DIL)
3390(DIL),3391(DIL),3392(DIL),3393(DIL),3394(DIL),3395(DIL),3396(DIL),3397(DIL),3398(DIL),3399(DIL),3400(DIL),3401(DIL),3402(DIL)
3403(DIL),3404(DIL),3405(DIL),3406(DIL),3407(DIL),3408(DIL),3409(DIL),3410(DIL),3494(DIL),3495(DIL),3496(DIL),3497(DIL),3498(DIL)
3499(DIL),3500(DIL),3501(DIL),3502(DIL),3503(DIL),3504(DIL),3505(DIL),3506(DIL),3507(DIL),3508(DIL),3509(DIL),3510(DIL),3511(DIL)
3512(DIL),3513(DIL),3514(DIL),3515(DIL),3516(DIL),3517(DIL),3518(DIL),3519(DIL),3520(DIL),3521(DIL),3522(DIL),3523(DIL),3524(DIL)
3525(DIL),3526(DIL),3527(DIL),3528(DIL),3529(DIL),3530(DIL),3531(DIL),3532(DIL),3533(DIL),3534(DIL),3535(DIL),3536(DIL),3537(DIL)
3538(DIL),3539(DIL),3540(DIL),94-110(DIL),111(DIL),112(DIL),113(DIL),114(DIL),115(DIL),116(DIL),117(DIL),118(DIL),119(DIL)
120(DIL),121(DIL),122(DIL),123(DIL),124(DIL),125(DIL),126(DIL),127(DIL),128(DIL),129(DIL),130(DIL),131(DIL),132(DIL),133(DIL)
134(DIL),135(DIL),216(DIL),834(WUC),835(WUC),836(WUC),1130(WUC),1131(WUC),1132(WUC),1386(WUC),1387(WUC),1388(WUC),1389(WUC)
1390(WUC),1391(WUC),1392(WUC),1393(WUC),1394(WUC),1395(WUC),1396(WUC),1397(WUC),1398(WUC),1399(WUC),1400(WUC),1401(WUC),1402(WUC)
1403(WUC),1404(WUC),1405(WUC),1406(WUC),1407(WUC),1408(WUC),1409(WUC),1410(WUC),1411(WUC),1412(WUC),1413(WUC),1414(WUC),1415(WUC)
1593(WUC),1594(WUC)

STOCKWATER. Sole Supply. UNEVALUATED ELUs Group Total: 819.0000 Div Limit: PERIOD OF USE: 05/01 TO 10/31
Quitchupah Allotment

WILDLIFE: 1270 deer & 115 elk PERIOD OF USE: 01/01 TO 12/31
Acre Feet Contributed by this Right for this Use Unevaluated
Quitchupah Allotment

SUPPLEMENTAL GROUP NO. 617789. Water Rights Appurtenant to the following use(s):
63-3361(DIL),3362(DIL),3363(DIL),3364(DIL),3365(DIL),3366(DIL),3367(DIL),3368(DIL),3369(DIL),3370(DIL),3371(DIL),3372(DIL)
3373(DIL),3374(DIL),3375(DIL),3376(DIL),3377(DIL),3378(DIL),3379(DIL),3380(DIL),3381(DIL),3382(DIL),3383(DIL),3384(DIL),3385(DIL)
3386(DIL),3387(DIL),3388(DIL),3389(DIL),3390(DIL),3391(DIL),3392(DIL),3393(DIL),3394(DIL),3395(DIL),3396(DIL),3397(DIL),3398(DIL)
3399(DIL),3400(DIL),3401(DIL),3402(DIL),3403(DIL),3404(DIL),3405(DIL),3406(DIL),3407(DIL),3408(DIL),3409(DIL),3410(DIL),3494(DIL)
3495(DIL),3496(DIL),3497(DIL),3498(DIL),3499(DIL),3500(DIL),3501(DIL),3502(DIL),3503(DIL),3504(DIL),3505(DIL),3506(DIL),3507(DIL)

INCORPORATED
FEB 01 2011
Div of Oil, Gas & Mining

3509(DIL),3509(DIL),3510(DIL),3511(DIL),3512(DIL),3513(DIL),3514(DIL),3515(DIL),3516(DIL),3517(DIL),3518(DIL),3519(DIL),3520(DIL)
3521(DIL),3522(DIL),3523(DIL),3524(DIL),3525(DIL),3526(DIL),3527(DIL),3528(DIL),3529(DIL),3530(DIL),3531(DIL),3532(DIL),3533(DIL)
3534(DIL),3535(DIL),3536(DIL),3537(DIL),3538(DIL),3539(DIL),3540(DIL),94-110(DIL),111(DIL),112(DIL),113(DIL),114(DIL),115(DIL)
116(DIL),117(DIL),118(DIL),119(DIL),120(DIL),121(DIL),122(DIL),123(DIL),124(DIL),125(DIL),126(DIL),127(DIL),128(DIL),129(DIL)
130(DIL),131(DIL),132(DIL),133(DIL),134(DIL),135(DIL),218(DIL),834(WUC),835(WUC),836(WUC),1130(WUC),1131(WUC),1132(WUC),1386(WUC)
1387(WUC),1388(WUC),1389(WUC),1390(WUC),1391(WUC),1392(WUC),1393(WUC),1394(WUC),1395(WUC),1396(WUC),1397(WUC),1398(WUC),1399(WUC)
1400(WUC),1401(WUC),1402(WUC),1403(WUC),1404(WUC),1405(WUC),1406(WUC),1407(WUC),1408(WUC),1409(WUC),1410(WUC),1411(WUC),1412(WUC)
1413(WUC),1414(WUC),1415(WUC),1593(WUC),1594(WUC)

STOCKWATER: Sole Supply: 14.0000 ELUs of the Group Total of 21.0000 Div Limit: 12.70356 acft. PERIOD OF USE: 05/01 TO 10/31
Quitchampah Allotment

PLACE OF USE for STOCKWATERING

	NORTH-WEST: NW NE SW SE	NORTH-EAST: NW NE SW SE	SOUTH-WEST: NW NE SW SE	SOUTH-EAST: NW NE SW SE
Sec 34 T 21S R 4E SLBM	: : X:	: : :	: : :	: : :

END OF DATA

INCORPORATED
FEB 01 2011
Div. of Oil, Gas & Mining

STATE OF UTAH -- DIVISION OF WATER RIGHTS -- DATA PRINT OUT for 94-1133

(WARNING: Water Rights makes NO claims as to the accuracy of this data.) RUN DATE: 06/08/2010 Page 1

WATER RIGHT: 94-1133 APPLICATION/CLAIM NO.: CERT. NO.:

OWNERSHIP

NAME: USA Forest Service
ADDR: 324 - 25th Street
Ogden UT 84401
INTEREST: 100% REMARKS:

DATES, ETC.

LAND OWNED BY APPLICANT: COUNTY TAX ID#:

FILED:	PRIORITY: 08/06/1979	PUB BEGAN:	PUB ENDED:	NEWSPAPER:	
Protested:	PROTESTED: No	HEARNG HLD:	SE ACTION: ( )	ActionDate:	PROOF DUE:
EXTENSION:	ELEC/PROOF: ( )	ELEC/PROOF:	CERT/WUC:	LAP, ETC:	LAPS LETTER:
PUSH LETTR:	RENOVATE:	RECON REQ:	TYPE: ( )		

PU BOOK: (94-1) MAP: ( ) PUB DATE:

Type of Right: Diligence Claim Source of Info: Proposed Determination Status: Water User's Claim

LOCATION OF WATER RIGHT

FLOW: SOURCE: Limouhor Springs Creek

COUNTY: Sevier COMMON DESCRIPTION:

POINT OF DIVERSION -- POINT TO POINT:
(1)Stockwatering directly on stream from a point at S 2490 ft. E 800 ft. from NW corner, Sec 34, T21S, R4E, SLBM,
to a point at S 2480 ft. E 100 ft. from NW corner, Sec 34, T21S, R4E, SLBM.

USE OF WATER RIGHT******* SLU -- Equivalent Livestock Unit (cow, horse, etc.) ******* EDU -- Equivalent Domestic Unit or 1 Family
SUPPLEMENTAL GROUP NO. 017799.

STOCKWATER: 8.0000 Stock Units Div Limit: PERIOD OF USE: 05/01 TO 10/31

PLACE OF USE for STOCKWATERING

	NORTH-WEST	NORTH-EAST	SOUTH-WEST	SOUTH-EAST
	NW NE SW SE	NW NE SW SE	NW NE SW SE	NW NE SW SE
Sec 34 T 21S R 4E SLBM	. . . .	. . . .	. . . .	. . . .

E N D O F D A T A

INCORPORATED
FEB 01 2011
Div. of Oil, Gas & Mining

3508(DIL),3509(DIL),3510(DIL),3511(DIL),3512(DIL),3513(DIL),3514(DIL),3515(DIL),3516(DIL),3517(DIL),3518(DIL),3519(DIL),3520(DIL)
3521(DIL),3522(DIL),3523(DIL),3524(DIL),3525(DIL),3526(DIL),3527(DIL),3528(DIL),3529(DIL),3530(DIL),3531(DIL),3532(DIL),3533(DIL)
3534(DIL),3535(DIL),3536(DIL),3537(DIL),3538(DIL),3539(DIL),3540(DIL),94-110(DIL),111(DIL),112(DIL),113(DIL),114(DIL),115(DIL)
116(DIL),117(DIL),118(DIL),119(DIL),120(DIL),121(DIL),122(DIL),123(DIL),124(DIL),125(DIL),126(DIL),127(DIL),128(DIL),129(DIL)
130(DIL),131(DIL),132(DIL),133(DIL),134(DIL),135(DIL),218(DIL),834(WUC),835(WUC),836(WUC),1130(WUC),1131(WUC),1132(WUC),1366(WUC)
1387(WUC),1388(WUC),1389(WUC),1390(WUC),1391(WUC),1392(WUC),1393(WUC),1394(WUC),1395(WUC),1396(WUC),1397(WUC),1398(WUC),1399(WUC)
1400(WUC),1401(WUC),1402(WUC),1403(WUC),1404(WUC),1405(WUC),1406(WUC),1407(WUC),1408(WUC),1409(WUC),1410(WUC),1411(WUC),1412(WUC)
1413(WUC),1414(WUC),1415(WUC),1593(WUC),1594(WUC)

STOCKWATER. Sole Supply; 14.0000 ELUs of the Group Total of 81.0000 Div Limit: 12.70356 acft. PERIOD OF USE: 05/01 TO 10/31
Ouitchupah Allotment

PLACE OF USE for STOCKWATERING

	NORTH-WESTN	NORTH-EASTN	SOUTH-WESTN	SOUTH-EASTN
	NW NE SW SE	NW NE SW SE	NW NE SW SE	NW NE SW SE
Sec 34 T 21S R 4E SLBM	* : : X: *	* : : : *	* : : : *	* : : : *

END OF DATA

INCORPORATED
FEB 01 2011
Div. of Oil, Gas & Mining

Utah Division of Water Rights

Water Right Listing

Water Right 94-636

Click here to view documents

```
 ***WR#: 94  636 has been PRINTED!!
                                   (WARNING: Water Rights makes NO claims as to the accuracy of this data.) RUN DATE: 02/08/9
WRNUM: 94-636       APPLICATION/CLAIM NO.:                   CERT. NO.:
-----------------------------------------------------------------------------------------------------------------------------
OWNERSHIP********************************************************************************************************************
-----------------------------------------------------------------------------------------------------------------------------
NAME: USA Bureau of Land Management (Moab District)                        OWNER MISC:
ADDR: P.O. Box 970
CITY: Moab                                  STATE: UT  ZIP: 84532          INTEREST: 100%
LAND OWNED BY APPLICANT?
-----------------------------------------------------------------------------------------------------------------------------
DATES, ETC.******************************************************************************************************************
-----------------------------------------------------------------------------------------------------------------------------
FILING:       / /     |PRIORITY:  00/00/1879|ADV BEGAN:    / /     |ADV ENDED:    / /     |NEWSPAPER:
PROTST END:  / /      |PROTESTED: [   ]     |APPR/REJ: (           ||APPR/REJ:    / /     |PROOF DUE:    / /     |EXTENSIO
ELEC/PROOF:[         ]|ELEC/PROOF:  / /     |CERT/WUC:     / /     |LAP, ETC:     / /     |PROV LETR:    / /     |RENOVATE
PD Book No.  1  Type of Right: DIL   Status: WUC   Source of Info: PDET  Map: *             Date Verified: 07/15/1991  Init
-----------------------------------------------------------------------------------------------------------------------------
LOCATION OF WATER RIGHT******************************************************************************************************
-----------------------------------------------------------------------------------------------------------------------------
FLOW:                                                   SOURCE: Christiansen Wash
COUNTY: Emery         COMMON DESCRIPTION:
POINT OF DIVERSION:    ( 1)Stockwatering directly on stream from a point in NE>SE> Sec 7, T22S, R6E, SLBM,
                                                         to a point in NE>NW> Sec 17, T22S, R6E, SLBM.
                               Source:
-----------------------------------------------------------------------------------------------------------------------------
REMARKS:
-----------------------------------------------------------------------------------------------------------------------------
*5,6,7,8-22S-6E-SL, 17,18,19,20-22S-6E-SL
-----------------------------------------------------------------------------------------------------------------------------
USES OF WATER RIGHT**********************************************************************************************************
-----------------------------------------------------------------------------------------------------------------------------
CLAIMS USED FOR PURPOSE DESCRIBED: 636,937/939,1102
     Referenced To:            Claims Groups:                          Type of Reference -- Claims:    Purpose:     Remar
.............................................................................................................................
  ###STOCKWATERING: 20 Cattle or Equivalent                             Diversion Limit:             acft. PERIOD OF USE:
E. Olsen Allotment
IIIIIIIIIIIIIIIIIIIIIIIIIIIIIIIIIIIIIIIIIIIIIIIIIIIIIIIII  E N D   O F   D A T A  IIIIIIIIIIIIIIIIIIIIIIIIIIIIIIIIIIIIIIIIII
XXXXXXXXXXXXXXXXXXXXXXXXXXXXXXXXXXXXXXXXXXXXXXXXXXXXXXXXX                         XXXXXXXXXXXXXXXXXXXXXXXXXXXXXXXXXXXXXXXXXX
OOOOOOOOOOOOOOOOOOOOOOOOOOOOOOOOOOOOOOOOOOOOOOOOOOOOOOOOO  E N D   O F   D A T A  OOOOOOOOOOOOOOOOOOOOOOOOOOOOOOOOOOOOOOOOOO
```

Utah Division of Water Rights

Water Right Listing

Water Right 94-615

Click here to view documents

```
***WR#: 94  615 has been PRINTED!!
                    (WARNING: Water Rights makes NO claims as to the accuracy of this data.) RUN DATE: 02/08/9
WRNUM: 94-615       APPLICATION/CLAIM NO.:                CERT. NO.:
-----------------------------------------------------------------------------------------------------------
OWNERSHIP*****************************************************************************************************
-----------------------------------------------------------------------------------------------------------
NAME: USA Bureau of Land Management (Moab District)          OWNER MISC:
ADDR: P.O. Box 970
CITY: Moab                          STATE: UT  ZIP: 84532    INTEREST: 100%
LAND OWNED BY APPLICANT?
-----------------------------------------------------------------------------------------------------------
DATES, ETC.***************************************************************************************************
-----------------------------------------------------------------------------------------------------------
FILING:      /  /    |PRIORITY:  00/00/1879|ADV BEGAN:   /  /    |ADV ENDED:   /  /    |NEWSPAPER:
PROTST END:  /  /    |PROTESTED: [   ]     |APPR/REJ:  [        ]|APPR/REJ:    /  /    |PROOF DUE:   /  /    |EXTENSIO
ELEC/PROOF:|         ||ELEC/PROOF:  /  /    |CERT/WUC:    /  /    |LAP, ETC:    /  /    |PROV LETR:   /  /    |RENOVATE
PD Book No.  1  Type of Right: DIL   Status: WUC   Source of Info: PDET  Map: *        Date Verified: 07/15/1991  Init
-----------------------------------------------------------------------------------------------------------
LOCATION OF WATER RIGHT***************************************************************************************
-----------------------------------------------------------------------------------------------------------
FLOW:                                          SOURCE: Christiansen Wash
COUNTY: Emery        COMMON DESCRIPTION:
POINT OF DIVERSION:   ( 1)Stockwatering directly on stream from a point in NE>SE> Sec 7, T22S, R6E, SLBM,
                                                 to a point in NE>NW> Sec 17, T22S, R6E, SLBM.
                        Source:
-----------------------------------------------------------------------------------------------------------
REMARKS:
-----------------------------------------------------------------------------------------------------------
*5,6,7-22S-6E-SL; 17,18,19,20-22S-6E-SL
-----------------------------------------------------------------------------------------------------------
USES OF WATER RIGHT*******************************************************************************************
-----------------------------------------------------------------------------------------------------------
CLAIMS USED FOR PURPOSE DESCRIBED: 615,934/936
     Referenced To:          Claims Groups:                    Type of Reference -- Claims:    Purpose:    Remar
.........................................................................................................
  ###STOCKWATERING: 72 Cattle or Equivalent                     Diversion Limit:          acft. PERIOD OF USE:
Link Canyon Allotment
IIIIIIIIIIIIIIIIIIIIIIIIIIIIIIIIIIIIIIIIIIIIIIIIIIII E N D   O F   D A T A IIIIIIIIIIIIIIIIIIIIIIIIIIIIIIIIIIIIIIII
XXXXXXXXXXXXXXXXXXXXXXXXXXXXXXXXXXXXXXXXXXXXXXXXXXX                          XXXXXXXXXXXXXXXXXXXXXXXXXXXXXXXXXXXXXXXX
OOOOOOOOOOOOOOOOOOOOOOOOOOOOOOOOOOOOOOOOOOOOOOOOOOOO E N D   O F   D A T A OOOOOOOOOOOOOOOOOOOOOOOOOOOOOOOOOOOOOOOO
```

Utah Division of Water Rights

Water Right Listing

Water Right 94-458

Click here to view documents

```
***WR#: 94  458 has been PRINTED!!
                           (WARNING: Water Rights makes NO claims as to the accuracy of this data.) RUN DATE: 02/02/9
WRNUM: 94-458       APPLICATION/CLAIM NO.:                CERT. NO.:
------------------------------------------------------------------------------------------------------------------
OWNERSHIP*********************************************************************************************************
------------------------------------------------------------------------------------------------------------------
NAME: USA Forest Service                                          OWNER MISC:
ADDR: 324 - 25th Street
CITY: Ogden                        STATE: UT  ZIP: 84401          INTEREST: 100%
LAND OWNED BY APPLICANT?
------------------------------------------------------------------------------------------------------------------
DATES, ETC.*******************************************************************************************************
------------------------------------------------------------------------------------------------------------------
FILING:     08/07/1981|PRIORITY:   00/00/1879|ADV BEGAN:    /  /    |ADV ENDED:    /  /    |NEWSPAPER:
PROTST END:  /  /     |PROTESTED: [    ]     |APPR/REJ:  [          ]|APPR/REJ:    /  /    |PROOF DUE:   /  /     |EXTENSIO
ELEC/PROOF:[         ]|ELEC/PROOF:   /  /    |CERT/WUC:  08/07/1981|LAP, ETC:     /  /    |PROV LETR:   /  /     |RENOVATE
PD Book No.  1  Type of Right: DIL   Status: WUC   Source of Info: PDET  Map: *          Date Verified: 07/15/1991  Init
------------------------------------------------------------------------------------------------------------------
LOCATION OF WATER RIGHT*******************************************************************************************
------------------------------------------------------------------------------------------------------------------
FLOW: 0.011 cfs                                          SOURCE: Big Ridge Spring
COUNTY: Sevier         COMMON DESCRIPTION:
POINT OF DIVERSION:     ( 1)Stockwatering directly on spring located in NW>SW> Sec 9, T21S, R5E, SLBM.
                            Source:
------------------------------------------------------------------------------------------------------------------
REMARKS:
------------------------------------------------------------------------------------------------------------------
Flagstaff Peak
------------------------------------------------------------------------------------------------------------------
USES OF WATER RIGHT***********************************************************************************************
------------------------------------------------------------------------------------------------------------------
CLAIMS USED FOR PURPOSE DESCRIBED: See Reference Below
     Referenced To:  94-512    Claims Groups:                       Type of Reference -- Claims: X  Purpose:    Remar
..................................................................................................................
  ###STOCKWATERING: 1367 Cattle or Equivalent                       Diversion Limit:            acft. PERIOD OF USE:
Emery Allotment
IIIIIIIIIIIIIIIIIIIIIIIIIIIIIIIIIIIIIIIIIIIIIIIIIIIIIIII E N D   O F   D A T A IIIIIIIIIIIIIIIIIIIIIIIIIIIIIIIIIIIIIIIIII
XXXXXXXXXXXXXXXXXXXXXXXXXXXXXXXXXXXXXXXXXXXXXXXXXXXXXXXX                       XXXXXXXXXXXXXXXXXXXXXXXXXXXXXXXXXXXXXXXXXX
00000000000000000000000000000000000000000000000000000000 E N D   O F   D A T A 000000000000000000000000000000000000000000
```

Utah Division of ...

Utah Division of Water Rights

Water Right Listing

Water Right 94-454

Click here to view documents

```
***WR#: 94  454 has been PRINTED!!
                          (WARNING: Water Rights makes NO claims as to the accuracy of this data.) RUN DATE: 02/02/9
WRNUM: 94-454       APPLICATION/CLAIM NO.:              CERT. NO.:
-----------------------------------------------------------------------------------------------------------------
OWNERSHIP*****************************************************************************************************
-----------------------------------------------------------------------------------------------------------------
NAME: USA Forest Service                                          OWNER MISC:
ADDR: 324 - 25th Street
CITY: Ogden                          STATE: UT  ZIP: 84401      INTEREST: 100%
LAND OWNED BY APPLICANT?
-----------------------------------------------------------------------------------------------------------------
DATES, ETC.***************************************************************************************************
-----------------------------------------------------------------------------------------------------------------
FILING:    08/07/1981|PRIORITY:  00/00/1879|ADV BEGAN:    /  /    |ADV ENDED:    /  /    |NEWSPAPER:
PROTST END:  /  /    |PROTESTED: [   ]     |APPR/REJ:  [        ]|APPR/REJ:     /  /    |PROOF DUE:    /  /    |EXTENSIO
ELEC/PROOF:|        ]|ELEC/PROOF:  /  /    |CERT/WUC:  08/07/1981|LAP, ETC:     /  /    |PROV LETR:    /  /    |RENOVATE
PD Book No.  1  Type of Right: DIL   Status: WUC   Source of Info: PDET  Map: *        Date Verified: 07/15/1991  Init
-----------------------------------------------------------------------------------------------------------------
LOCATION OF WATER RIGHT***************************************************************************************
-----------------------------------------------------------------------------------------------------------------
FLOW: 0.011 cfs                                   SOURCE: Unnamed Spring
COUNTY: Sevier        COMMON DESCRIPTION:
POINT OF DIVERSION:    ( 1)Stockwatering directly on spring located in SE>SE> Sec 33, T20S, R5E, SLBM.
                         Source:
-----------------------------------------------------------------------------------------------------------------
REMARKS:
-----------------------------------------------------------------------------------------------------------------
Flagstaff Peak
-----------------------------------------------------------------------------------------------------------------
USES OF WATER RIGHT*******************************************************************************************
-----------------------------------------------------------------------------------------------------------------
CLAIMS USED FOR PURPOSE DESCRIBED: See Reference Below
     Referenced To:  94-512    Claims Groups:                    Type of Reference -- Claims: X  Purpose:    Remar
.................................................................................................................
  ###STOCKWATERING: 1367 Cattle or Equivalent                     Diversion Limit:          acft. PERIOD OF USE:
Emery Allotment
IIIIIIIIIIIIIIIIIIIIIIIIIIIIIIIIIIIIIIIIIIIIIIIIIIII E N D   O F   D A T A IIIIIIIIIIIIIIIIIIIIIIIIIIIIIIIIIIIIIII
XXXXXXXXXXXXXXXXXXXXXXXXXXXXXXXXXXXXXXXXXXXXXXXXXXX                         XXXXXXXXXXXXXXXXXXXXXXXXXXXXXXXXXXXXXXXXXXX
OOOOOOOOOOOOOOOOOOOOOOOOOOOOOOOOOOOOOOOOOOOOOOOOOOO E N D   O F   D A T A OOOOOOOOOOOOOOOOOOOOOOOOOOOOOOOOOOOOOOOOOOO
*** FORTRAN I/O ERROR 908: COULD NOT OPEN FILE SPECIFIED

ABORT: WRPRINT.PUB.APACHE
NM SYS   a.00aa0288 dbg_abort_trace+$24
NM USER  17d.00ae8864 IO_DED+$254
NM PROG  935.000065a8 gorun+$150
    wrprint.pub.apache;info='wrnum=94-454'
Program terminated in an error state. (CIERR 976)
```

Utah Division of Water Rights

Water Right Listing

Water Right 94-452

Click here to view documents

```
 ***WR#: 94  452 has been PRINTED!!
                      (WARNING: Water Rights makes NO claims as to the accuracy of this data.) RUN DATE: 02/02/9
WRNUM: 94-452       APPLICATION/CLAIM NO.:                CERT. NO.:
----------------------------------------------------------------------------------------------------------
OWNERSHIP*************************************************************************************************
----------------------------------------------------------------------------------------------------------
NAME: USA Forest Service                                     OWNER MISC:
ADDR: 324 - 25th Street
CITY: Ogden                      STATE: UT  ZIP: 84401       INTEREST: 100%
LAND OWNED BY APPLICANT?
----------------------------------------------------------------------------------------------------------
DATES, ETC.***********************************************************************************************
----------------------------------------------------------------------------------------------------------
FILING:    08/07/1981|PRIORITY:  00/00/1879|ADV BEGAN:   / /    |ADV ENDED:   / /     |NEWSPAPER:
PROTST END:  / /     |PROTESTED: [   ]     |APPR/REJ:  [        ]|APPR/REJ:    / /     |PROOF DUE:   / /     |EXTENSIO
ELEC/PROOF:[         ]|ELEC/PROOF:  / /    |CERT/WUC:  08/07/1981|LAP, ETC:    / /     |PROV LETR:   / /     |RENOVATE
PD Book No.  1  Type of Right: DIL   Status: WUC   Source of Info: PDET  Map: *   Date Verified: 07/15/1991  Init
----------------------------------------------------------------------------------------------------------
LOCATION OF WATER RIGHT***********************************************************************************
----------------------------------------------------------------------------------------------------------
FLOW:                                              SOURCE: Unnamed Stream
COUNTY: Sevier          COMMON DESCRIPTION:
POINT OF DIVERSION:      ( 1)Stockwatering directly on reservoir located in NE>SW> Sec 33, T20S, R5E, SLBM.
                           Source:
----------------------------------------------------------------------------------------------------------
REMARKS:
----------------------------------------------------------------------------------------------------------
Flagstaff Peak
----------------------------------------------------------------------------------------------------------
USES OF WATER RIGHT***************************************************************************************
----------------------------------------------------------------------------------------------------------
CLAIMS USED FOR PURPOSE DESCRIBED: See Reference Below
    Referenced To:  94-512    Claims Groups:                   Type of Reference -- Claims: X  Purpose:    Remar
..........................................................................................................
  ###STOCKWATERING: 1367 Cattle or Equivalent                  Diversion Limit:          acft. PERIOD OF USE:
Emery Allotment
----------------------------------------------------------------------------------------------------------
Storage from 01/01 to 12/31, inclusive, in Unnamed Reservoir with a maximum capacity of 1.000 acre-feet, located in:
  Height of Dam:                NORTH-WEST4       NORTH-EAST4       SOUTH-WEST4       SOUTH-EAST4
  Area Inundated:               NW NE SW SE       NW NE SW SE       NW NE SW SE       NW NE SW SE
Sec 33 T 20S R  5E SLBM         *  :  :  :  *     *  :  :  :  *     *  : X:  :  *     *  :  :  :  *
IIIIIIIIIIIIIIIIIIIIIIIIIIIIIIIIIIIIIIIIIIIIIIIIII E N D   O F   D A T A IIIIIIIIIIIIIIIIIIIIIIIIIIIIIIIIIIIIIIIII
XXXXXXXXXXXXXXXXXXXXXXXXXXXXXXXXXXXXXXXXXXXXXXXXXX                         XXXXXXXXXXXXXXXXXXXXXXXXXXXXXXXXXXXXXXXX
00000000000000000000000000000000000000000000000000 E N D   O F   D A T A 0000000000000000000000000000000000000000
```

Utah Division of Water Rights

Water Right Listing

Water Right 94-451

Click here to view documents

```
***WR#: 94  451 has been PRINTED!!
                    (WARNING: Water Rights makes NO claims as to the accuracy of this data.) RUN DATE: 02/02/9
WRNUM: 94-451       APPLICATION/CLAIM NO.:              CERT. NO.:
-----------------------------------------------------------------------------------------------------------
OWNERSHIP*****************************************************************************************************
-----------------------------------------------------------------------------------------------------------
NAME: USA Forest Service                                    OWNER MISC:
ADDR: 324 - 25th Street
CITY: Ogden                          STATE: UT  ZIP: 84401      INTEREST: 100%
LAND OWNED BY APPLICANT?
-----------------------------------------------------------------------------------------------------------
DATES, ETC.***************************************************************************************************
-----------------------------------------------------------------------------------------------------------
FILING:    08/07/1981|PRIORITY:  00/00/1879|ADV BEGAN:   /  /    |ADV ENDED:   /  /    |NEWSPAPER:
PROTST END:  /  /    |PROTESTED: (   )     |APPR/REJ:  (        )|APPR/REJ:    /  /    |PROOF DUE:   /  /    |EXTENSIO
ELEC/PROOF:(        )|ELEC/PROOF:  /  /    |CERT/WUC:  08/07/1981|LAP, ETC:    /  /    |PROV LETR:   /  /    |RENOVATE
PD Book No.  1  Type of Right: DIL   Status: WUC   Source of Info: PDET  Map: *        Date Verified: 07/15/1991  Init
-----------------------------------------------------------------------------------------------------------
LOCATION OF WATER RIGHT***************************************************************************************
-----------------------------------------------------------------------------------------------------------
FLOW: 0.011 cfs                                  SOURCE: Unnamed Spring
COUNTY: Sevier        COMMON DESCRIPTION:
POINT OF DIVERSION:    ( 1)Stockwatering directly on spring located in SE>NW> Sec 33, T20S, R5E, SLBM.
                         Source:
-----------------------------------------------------------------------------------------------------------
REMARKS:
-----------------------------------------------------------------------------------------------------------
Flagstaff Peak
-----------------------------------------------------------------------------------------------------------
USES OF WATER RIGHT*******************************************************************************************
-----------------------------------------------------------------------------------------------------------
CLAIMS USED FOR PURPOSE DESCRIBED: See Reference Below
     Referenced To:  94-512    Claims Groups:                    Type of Reference -- Claims: X  Purpose:    Remar
...........................................................................................................
  ###STOCKWATERING: 1367 Cattle or Equivalent                     Diversion Limit:          acft. PERIOD OF USE:
Emery Allotment
IIIIIIIIIIIIIIIIIIIIIIIIIIIIIIIIIIIIIIIIIIIIIIIIIIIIIIIIIIIIIIIIIIIIIIIIIIIIIIIIIIIIIIIIIIIIIIIIIIIIIIIIIIIII
XXXXXXXXXXXXXXXXXXXXXXXXXXXXXXXXXXXXXXXXXXXXXXXXXXXXXXXXXXXXXXXXXXXXXXXXXXXXXXXXXXXXXXXXXXXXXXXXXXXXXXXXXX
OOOOOOOOOOOOOOOOOOOOOOOOOOOOOOOOOOOOOOOOOOOOOOOOOOOOOOOOOOOOOOOOOOOOOOOOOOOOOOOOOOOOOOOOOOOOOOOOOOOOOOOOO
```

Utah Division of Water Rights

Water Right Listing

Water Right 94-450

Click here to view documents

```
 ***WR#: 94  450 has been PRINTED!:
                         (WARNING: Water Rights makes NO claims as to the accuracy of this data.) RUN DATE: 02/02/9
WRNUM: 94-450       APPLICATION/CLAIM NO.:                 CERT. NO.:
--------------------------------------------------------------------------------------------------------------
OWNERSHIP*****************************************************************************************************
--------------------------------------------------------------------------------------------------------------
NAME: USA Forest Service                                              OWNER MISC:
ADDR: 324 - 25th Street
CITY: Ogden                            STATE: UT  ZIP: 84401          INTEREST: 100%
LAND OWNED BY APPLICANT?
--------------------------------------------------------------------------------------------------------------
DATES, ETC.***************************************************************************************************
--------------------------------------------------------------------------------------------------------------
FILING:     08/07/1981|PRIORITY:  00/00/1879|ADV BEGAN:   /  /    |ADV ENDED:   /  /    |NEWSPAPER:
PROTST END:  /  /    |PROTESTED: [   ]     |APPR/REJ:  [        ]|APPR/REJ:    /  /    |PROOF DUE:   /  /     |EXTENSIO
ELEC/PROOF:[         ]|ELEC/PROOF:  /  /    |CERT/WUC:  08/07/1981|LAP, ETC:    /  /    |PROV LETR:   /  /     |RENOVATE
PD Book No,  1  Type of Right: DIL   Status: WUC   Source of Info: FDET  Map: *        Date Verified: 07/15/1991  Init
--------------------------------------------------------------------------------------------------------------
LOCATION OF WATER RIGHT***************************************************************************************
--------------------------------------------------------------------------------------------------------------
FLOW:                                                    SOURCE: Unnamed Stream
COUNTY: Sanpete      COMMON DESCRIPTION:
POINT OF DIVERSION:     ( 1)Stockwatering directly on reservoir located in NE>SW> Sec 28, T20S, R5E, SLBM.
                             Source:
--------------------------------------------------------------------------------------------------------------
REMARKS:
--------------------------------------------------------------------------------------------------------------
Flagstaff Peak
--------------------------------------------------------------------------------------------------------------
USES OF WATER RIGHT*******************************************************************************************
--------------------------------------------------------------------------------------------------------------
CLAIMS USED FOR PURPOSE DESCRIBED: See Reference Below
     Referenced To:  94-512    Claims Groups:                      Type of Reference -- Claims: X  Purpose:    Remar
..............................................................................................................
  ###STOCKWATERING: 1367 Cattle or Equivalent                       Diversion Limit:            acft. PERIOD OF USE:
Emery Allotment
--------------------------------------------------------------------------------------------------------------
Storage from 01/01 to 12/31, inclusive, in Unnamed Reservoir with a maximum capacity of 1.000 acre-feet, located in:
   Height of Dam:                 NORTH-WEST4        NORTH-EAST4        SOUTH-WEST4        SOUTH-EAST4
   Area Inundated:                NW NE SW SE        NW NE SW SE        NW NE SW SE        NW NE SW SE
Sec 28 T 20S R  5E SLBM           *  :  :  :  *      *  :  :  :  *      *  : X:  :  *      *  :  :  :  *
IIIIIIIIIIIIIIIIIIIIIIIIIIIIIIIIIIIIIIIIIIIIIIIIIIIIIII E N D   O F   D A T A IIIIIIIIIIIIIIIIIIIIIIIIIIIIIIIIIIIIII
XXXXXXXXXXXXXXXXXXXXXXXXXXXXXXXXXXXXXXXXXXXXXXXXXX
                                                                      XXXXXXXXXXXXXXXXXXXXXXXXXXXXXXXXXXXXXXXXXX
000000000000000000000000000000000000000000000000000 E N D   O F   D A T A 000000000000000000000000000000000000000000
```

Utah Division of Water Rights (stamp)

Utah Division of Water Rights

Water Right Listing

Water Right 94-449

Click here to view documents

```
***WR#: 94  449 has been PRINTED!!
                          (WARNING: Water Rights makes NO claims as to the accuracy of this data.) RUN DATE: 02/02/9
WRNUM: 94-449       APPLICATION/CLAIM NO.:              CERT. NO.:
-----------------------------------------------------------------------------------------------------------------
OWNERSHIP*****************************************************************************************************
-----------------------------------------------------------------------------------------------------------------
NAME: USA Forest Service                                        OWNER MISC:
ADDR: 324 - 25th Street
CITY: Ogden                          STATE: UT  ZIP: 84401      INTEREST: 100%
LAND OWNED BY APPLICANT?
-----------------------------------------------------------------------------------------------------------------
DATES, ETC.***************************************************************************************************
-----------------------------------------------------------------------------------------------------------------
FILING:    12/14/1981|PRIORITY:  00/00/1879|ADV BEGAN:   /  /    |ADV ENDED:   /  /    |NEWSPAPER:
PROTST END:  /  /    |PROTESTED:  (   )    |APPR/REJ:  |        ||APPR/REJ:   /  /    |PROOF DUE:   /  /    |EXTENSIO
ELEC/PROOF:(        )||ELEC/PROOF:  /  /   |CERT/WUC:  12/14/1981|LAP, ETC:   /  /    |PROV LETR:   /  /    |RENOVATE
PD Book No.  1  Type of Right: DIL   Status: WUC   Source of Info: PDET  Map: *        Date Verified: 07/15/1991  Init
-----------------------------------------------------------------------------------------------------------------
LOCATION OF WATER RIGHT***************************************************************************************
-----------------------------------------------------------------------------------------------------------------
FLOW:                                          SOURCE: Green Canyon & Hollow Stream
COUNTY: Sevier       COMMON DESCRIPTION:
POINT OF DIVERSION:   ( 1)Stockwatering directly on stream from a point in Lot 6 Sec 31, T20S, R5E, SLBM,
                                                 to a point in NE>SE> Sec 28, T20S, R5E, SLBM.
                         Source:
-----------------------------------------------------------------------------------------------------------------
REMARKS:
-----------------------------------------------------------------------------------------------------------------
*Heliotrope Mountain, Flagstaff Peak
-----------------------------------------------------------------------------------------------------------------
USES OF WATER RIGHT*******************************************************************************************
-----------------------------------------------------------------------------------------------------------------
CLAIMS USED FOR PURPOSE DESCRIBED: See Reference Below
     Referenced To:  94-512    Claims Groups:                    Type of Reference -- Claims: X  Purpose:    Remar
.................................................................................................................
  ###STOCKWATERING: 1367 Cattle or Equivalent                     Diversion Limit:          acft. PERIOD OF USE:
Emery Allotment
IIIIIIIIIIIIIIIIIIIIIIIIIIIIIIIIIIIIIIIIIIIIIIIIIIIIIIII E N D   O F   D A T A IIIIIIIIIIIIIIIIIIIIIIIIIIIIIIIIIIIIIII
XXXXXXXXXXXXXXXXXXXXXXXXXXXXXXXXXXXXXXXXXXXXXXXXXXXXXX                          XXXXXXXXXXXXXXXXXXXXXXXXXXXXXXXXXXXXXXXXXXXXXX
OOOOOOOOOOOOOOOOOOOOOOOOOOOOOOOOOOOOOOOOOOOOOOOOOOOOOO E N D   O F   D A T A OOOOOOOOOOOOOOOOOOOOOOOOOOOOOOOOOOOOOOOOOOOOOO
```

UNOFFICIAL COPY
Utah Div. of Water Rights
JAN 19 1999
Dept Division Dir. Hwy Ave Nov

Utah Division of Water Rights

Water Right Listing

Water Right 94-448

Click here to view documents

```
 ***WR#: 94  448 has been PRINTED!!
                        (WARNING: Water Rights makes NO claims as to the accuracy of this data.) RUN DATE: 02/02/9
WRNUM: 94-448      APPLICATION/CLAIM NO.:                CERT. NO.:
-------------------------------------------------------------------------------------------------------------------
OWNERSHIP*****************************************************************************************************
-------------------------------------------------------------------------------------------------------------------
NAME: USA Forest Service                                          OWNER MISC:
ADDR: 324 - 25th Street
CITY: Ogden                          STATE: UT  ZIP: 84401        INTEREST: 100%
LAND OWNED BY APPLICANT?
-------------------------------------------------------------------------------------------------------------------
DATES, ETC.***************************************************************************************************
-------------------------------------------------------------------------------------------------------------------
FILING:    08/07/1981|PRIORITY:  00/00/1879|ADV BEGAN:   /  /    |ADV ENDED:   /  /    |NEWSPAPER:
PROTST END:  /  /    |PROTESTED: [   ]     |APPR/REJ:  [        ]|APPR/REJ:    /  /    |PROOF DUE:   /  /    |EXTENSIO
ELEC/PROOF:[        ]|ELEC/PROOF:  /  /    |CERT/WUC:  08/07/1981|LAP, ETC:    /  /    |PROV LETR:   /  /    |RENOVATE
PD Book No.  1  Type of Right: DIL   Status: WUC   Source of Info: PDET  Map: *        Date Verified: 07/15/1991  Init
-------------------------------------------------------------------------------------------------------------------
LOCATION OF WATER RIGHT***************************************************************************************
-------------------------------------------------------------------------------------------------------------------
FLOW:                                                  SOURCE: Unnamed Stream
COUNTY: Sevier       COMMON DESCRIPTION:
POINT OF DIVERSION:    ( 1)Stockwatering directly on reservoir located in NE>NE> Sec 33, T20S, R5E, SLBM.
                         Source:
-------------------------------------------------------------------------------------------------------------------
REMARKS:
-------------------------------------------------------------------------------------------------------------------
Flagstaff Peak
-------------------------------------------------------------------------------------------------------------------
USES OF WATER RIGHT*******************************************************************************************
-------------------------------------------------------------------------------------------------------------------
CLAIMS USED FOR PURPOSE DESCRIBED: See Reference Below
     Referenced To:  94-512    Claims Groups:                        Type of Reference -- Claims: X  Purpose:    Remar
.....................................................................................................................
  ###STOCKWATERING: 1367 Cattle or Equivalent                          Diversion Limit:          acft. PERIOD OF USE:
Emery Allotment
-------------------------------------------------------------------------------------------------------------------
Storage from 01/01 to 12/31, inclusive, in Unnamed Reservoir with a maximum capacity of 1.000 acre-feet, located in:
   Height of Dam:              NORTH-WEST4       NORTH-EAST4       SOUTH-WEST4       SOUTH-EAST4
   Area Inundated:             NW NE SW SE       NW NE SW SE       NW NE SW SE       NW NE SW SE
Sec 33 T 20S R  5E SLBM       *  :  :  :  *      *  : X:  :  *      *  :  :  :  *      *  :  :  :  *
IIIIIIIIIIIIIIIIIIIIIIIIIIIIIIIIIIIIIIIIIIIIIIIIIIIIIIIIIIIIIIIIIIIIIIIIIIIIIIIIIIIIIIIIIIIIIIIIIIIIIIIIIIIIIIIIIII
XXXXXXXXXXXXXXXXXXXXXXXXXXXXXXXXXXXXXXXXXXXXXXXXXXXXXXXXXXXXXXXXXXXXXXXXXXXXXXXXXXXXXXXXXXXXXXXXXXXXXXXXXXXXXXXXX
OOOOOOOOOOOOOOOOOOOOOOOOOOOOOOOOOOOOOOOOOOOOOOOOOOOOOOOOOOOOOOOOOOOOOOOOOOOOOOOOOOOOOOOOOOOOOOOOOOOOOOOOOOOOOOO
```

Utah Division of Water Rights

Water Right Listing

Water Right 94-447

Click here to view documents

```
 ***WR#: 94  447 has been PRINTED!!
                          (WARNING: Water Rights makes NO claims as to the accuracy of this data.) RUN DATE: 02/02/9
WRNUM: 94-447       APPLICATION/CLAIM NO.:                 CERT. NO.:
-----------------------------------------------------------------------------------------------------------------
OWNERSHIP********************************************************************************************************
-----------------------------------------------------------------------------------------------------------------
NAME: USA Forest Service                                         OWNER MISC:
ADDR: 324 - 25th Street
CITY: Ogden                            STATE: UT  ZIP: 84401     INTEREST: 100%
LAND OWNED BY APPLICANT?
-----------------------------------------------------------------------------------------------------------------
DATES, ETC.******************************************************************************************************
-----------------------------------------------------------------------------------------------------------------
FILING:     08/07/1981|PRIORITY:   00/00/1879|ADV BEGAN:   /  /     |ADV ENDED:   /  /     |NEWSPAPER:
PROTST END:  /  /     |PROTESTED: [    ]     |APPR/REJ:  [          ]|APPR/REQ:   /  /     |PROOF DUE:   /  /     |EXTENSIO
ELEC/PROOF:[         ]|ELEC/PROOF:  /  /     |CERT/WUC:  08/07/1981|LAP, ETC:   /  /     |PROV LETR:   /  /     |RENOVATE
PD Book No.  1  Type of Right: DIL   Status: WUC   Source of Info: PDET  Map: *        Date Verified: 07/15/1991  Init
-----------------------------------------------------------------------------------------------------------------
LOCATION OF WATER RIGHT******************************************************************************************
-----------------------------------------------------------------------------------------------------------------
FLOW:                                                 SOURCE: Unnamed Stream
COUNTY: Sevier       COMMON DESCRIPTION:
POINT OF DIVERSION:    ( 1)Stockwatering directly on reservoir located in NW>NE> Sec 34, T20S, R5E, SLBM.
                           Source:
-----------------------------------------------------------------------------------------------------------------
REMARKS:
-----------------------------------------------------------------------------------------------------------------
 Flagstaff Peak
-----------------------------------------------------------------------------------------------------------------
USES OF WATER RIGHT**********************************************************************************************
-----------------------------------------------------------------------------------------------------------------
CLAIMS USED FOR PURPOSE DESCRIBED: See Reference Below
     Referenced To:  94-512     Claims Groups:                            Type of Reference -- Claims: X  Purpose:    Remar
.................................................................................................................
  ###STOCKWATERING: 1367 Cattle or Equivalent                              Diversion Limit:          acft. PERIOD OF USE:
Emery Allotment
-----------------------------------------------------------------------------------------------------------------
Storage from 01/01 to 12/31, inclusive, in Unnamed Reservoir with a maximum capacity of 1.000 acre-feet, located in:
   Height of Dam:                  NORTH-WEST4       NORTH-EAST4       SOUTH-WEST4       SOUTH-EAST4
   Area Inundated:                 NW NE SW SE       NW NE SW SE       NW NE SW SE       NW NE SW SE
Sec 34 T 20S R  5E SLBM          *  :  :  :  *     * X:  :  :  *     *  :  :  :  *     *  :  :  :  *
IIIIIIIIIIIIIIIIIIIIIIIIIIIIIIIIIIIIIIIIIIIIIIIIIIIIII E N D   O F   D A T A IIIIIIIIIIIIIIIIIIIIIIIIIIIIIIIIIIIIIIIII
XXXXXXXXXXXXXXXXXXXXXXXXXXXXXXXXXXXXXXXXXXXXXXXXXXXXXX                     XXXXXXXXXXXXXXXXXXXXXXXXXXXXXXXXXXXXXXXXX
000000000000000000000000000000000000000000000000000000 E N D   O F   D A T A 00000000000000000000000000000000000000000
```

Utah Division of Water Rights

Water Right Listing

Water Right 94-446

Click here to view documents

```
 ***WR#: 94  446 has been PRINTED!!
                                  (WARNING: Water Rights makes NO claims as to the accuracy of this data.) RUN DATE: 02/02/9
WRNUM: 94-446       APPLICATION/CLAIM NO.:                  CERT. NO.:
-----------------------------------------------------------------------------------------------------------------------------
OWNERSHIP********************************************************************************************************************
-----------------------------------------------------------------------------------------------------------------------------
NAME: USA Forest Service                                                OWNER MISC:
ADDR: 324 - 25th Street
CITY: Ogden                                 STATE: UT  ZIP: 84401       INTEREST: 100%
LAND OWNED BY APPLICANT?
-----------------------------------------------------------------------------------------------------------------------------
DATES, ETC.******************************************************************************************************************
-----------------------------------------------------------------------------------------------------------------------------
FILING:     08/07/1983|PRIORITY:  00/00/1879|ADV BEGAN:   / /     |ADV ENDED:   / /      |NEWSPAPER:
PROTST END:  / /     |PROTESTED: [   ]      |APPR/REJ:  [          ]|APPR/REJ:   / /      |PROOF DUE:   / /       |EXTENSIO
ELEC/PROOF:[        ]|ELEC/PROOF:  / /      |CERT/WUC:  08/07/1983|LAP, ETC:    / /      |PROV LETR:   / /       |RENOVATE
PD Book No.  1  Type of Right: DIL    Status: WUC    Source of Info: PDET  Map: *        Date Verified: 07/15/1991  Init
-----------------------------------------------------------------------------------------------------------------------------
LOCATION OF WATER RIGHT******************************************************************************************************
-----------------------------------------------------------------------------------------------------------------------------
FLOW:                                                  SOURCE: Unnamed Stream
COUNTY: Sevier        COMMON DESCRIPTION:
POINT OF DIVERSION:    ( 1)Stockwatering directly on reservoir located in NE>SE> Sec 34, T20S, R5E, SLBM.
                           Source:
-----------------------------------------------------------------------------------------------------------------------------
REMARKS:
-----------------------------------------------------------------------------------------------------------------------------
Flagstaff Peak
-----------------------------------------------------------------------------------------------------------------------------
USES OF WATER RIGHT**********************************************************************************************************
-----------------------------------------------------------------------------------------------------------------------------
CLAIMS USED FOR PURPOSE DESCRIBED: See Reference Below
     Referenced To:  94-512     Claims Groups:                          Type of Reference -- Claims: X  Purpose:    Remar
.............................................................................................................................
  ###STOCKWATERING: 1367 Cattle or Equivalent                            Diversion Limit:           acft. PERIOD OF USE:
Emery Allotment
-----------------------------------------------------------------------------------------------------------------------------
Storage from 01/01 to 12/31, inclusive, in Unnamed Reservoir with a maximum capacity of 1.000 acre-feet, located in:
   Height of Dam:                 NORTH-WEST4       NORTH-EAST4       SOUTH-WEST4       SOUTH-EAST4
   Area Inundated:                NW NE SW SE       NW NE SW SE       NW NE SW SE       NW NE SW SE
Sec 34 T 20S R  5E SLBM          *  :  :  :  *     *  :  :  :  *     *  :  :  :  *     *  ;  X:  :  *
IIIIIIIIIIIIIIIIIIIIIIIIIIIIIIIIIIIIIIIIIIIIIIIIIIIIIII E N D   O F   D A T A IIIIIIIIIIIIIIIIIIIIIIIIIIIIIIIIIIIIIIIIIIIIIII
XXXXXXXXXXXXXXXXXXXXXXXXXXXXXXXXXXXXXXXXXXXXXXXXXXXXXXX                     XXXXXXXXXXXXXXXXXXXXXXXXXXXXXXXXXXXXXXXXXXXXXXX
00000000000000000000000000000000000000000000000000000000 E N D   O F   D A T A 00000000000000000000000000000000000000000000000
```

Utah Division of Water Rights

Water Right Listing

Water Right 94-445

Click here to view documents

```
 ***WR#: 94  445 has been PRINTED!!
                        (WARNING: Water Rights makes NO claims as to the accuracy of this data.) RUN DATE: 02/02/9
WRNUM: 94-445       APPLICATION/CLAIM NO.:               CERT. NO.:
-----------------------------------------------------------------------------------------------
OWNERSHIP**********************************************************************************
-----------------------------------------------------------------------------------------------
NAME: USA Forest Service                                   OWNER MISC:
ADDR: 324 - 25th Street
CITY: Ogden                    STATE: UT  ZIP: 84401      INTEREST: 100%
LAND OWNED BY APPLICANT?
-----------------------------------------------------------------------------------------------
DATES, ETC.********************************************************************************
-----------------------------------------------------------------------------------------------
FILING:    08/07/1981|PRIORITY:  00/00/1879|ADV BEGAN:   / /    |ADV ENDED:    / /    |NEWSPAPER:
PROTST END:  / /    |PROTESTED: [    ]     |APPR/REJ:  [        ]|APPR/REJ:    / /    |PROOF DUE:   / /    |EXTENSIO
ELEC/PROOF:[        ]|ELEC/PROOF:  / /     |CERT/WUC:  08/07/1981|LAP, ETC:    / /    |PROV LETR:   / /    |RENOVATE
PD Book No.  1  Type of Right: DIL   Status: WUC   Source of Info: PDET  Map: *       Date Verified: 07/15/1991  Init
-----------------------------------------------------------------------------------------------
LOCATION OF WATER RIGHT********************************************************************
-----------------------------------------------------------------------------------------------
FLOW: 0.011 cfs                                  SOURCE: Unnamed Spring
COUNTY: Sevier       COMMON DESCRIPTION:
POINT OF DIVERSION:   ( 1)Stockwatering directly on spring located in NE>NE> Sec 9, T21S, R5E, SLBM.
                         Source:
-----------------------------------------------------------------------------------------------
REMARKS:
-----------------------------------------------------------------------------------------------
Flagstaff Peak
-----------------------------------------------------------------------------------------------
USES OF WATER RIGHT************************************************************************
-----------------------------------------------------------------------------------------------
CLAIMS USED FOR PURPOSE DESCRIBED: See Reference Below
    Referenced To:  94-512     Claims Groups:                       Type of Reference -- Claims: X  Purpose:   Remar
...............................................................................................
  ###STOCKWATERING: 1367 Cattle or Equivalent                      Diversion Limit:          acft. PERIOD OF USE:
Emery Allotment
IIIIIIIIIIIIIIIIIIIIIIIIIIIIIIIIIIIIIIIIIIIIIIIIIIIIIIIIIIII E N D   O F   D A T A IIIIIIIIIIIIIIIIIIIIIIIIIIIIIIIIIIIIIIIII
XXXXXXXXXXXXXXXXXXXXXXXXXXXXXXXXXXXXXXXXXXXXXXXXXXXXXXXXXX                        XXXXXXXXXXXXXXXXXXXXXXXXXXXXXXXXXXXXXXXXX
000000000000000000000000000000000000000000000000000000000000 E N D   O F   D A T A 00000000000000000000000000000000000000000
```

Utah Division of Water Rights

Water Right Listing

Water Right 94-444

Click here to view documents

```
 ***WR#: 94  444 has been PRINTED!!
                              (WARNING: Water Rights makes NO claims as to the accuracy of this data.) RUN DATE: 02/02/9
WRNUM: 94-444       APPLICATION/CLAIM NO.:                CERT. NO.:
------------------------------------------------------------------------------------------------------------------
OWNERSHIP*********************************************************************************************************
------------------------------------------------------------------------------------------------------------------
NAME: USA Forest Service
ADDR: 324 - 25th Street                                          OWNER MISC:
CITY: Ogden                              STATE: UT  ZIP: 84401    INTEREST: 100%
LAND OWNED BY APPLICANT?
------------------------------------------------------------------------------------------------------------------
DATES, ETC.*******************************************************************************************************
------------------------------------------------------------------------------------------------------------------
FILING:    08/07/1981|PRIORITY:  00/00/1879|ADV BEGAN:   / /    |ADV ENDED:   / /    |NEWSPAPER:
PROTST END:  / /     |PROTESTED: [    ]    |APPR/REJ:  [         ]|APPR/REJ:    / /    |PROOF DUE:    / /     |EXTENSIO
ELEC/PROOF:[         ]|ELEC/PROOF:  / /    |CERT/WUC:  08/07/1981|LAP, ETC:     / /    |PROV LETR:    / /     |RENOVATE
PD Book No.  1  Type of Right: DIL   Status: WUC   Source of Info: PDET  Map: *          Date Verified: 07/15/1991  Init
------------------------------------------------------------------------------------------------------------------
LOCATION OF WATER RIGHT*******************************************************************************************
------------------------------------------------------------------------------------------------------------------
FLOW:                                                    SOURCE: Box Canyon Stream
COUNTY: Sevier          COMMON DESCRIPTION:
POINT OF DIVERSION:     ( 1)Stockwatering directly on reservoir located in SW>NW> Sec 10, T21S, R5E, SLBM.
                           Source:
------------------------------------------------------------------------------------------------------------------
REMARKS:
------------------------------------------------------------------------------------------------------------------
Flagstaff Peak
------------------------------------------------------------------------------------------------------------------
USES OF WATER RIGHT***********************************************************************************************
------------------------------------------------------------------------------------------------------------------
CLAIMS USED FOR PURPOSE DESCRIBED: See Reference Below
     Referenced To:  94-512    Claims Groups:                     Type of Reference -- Claims: X  Purpose:    Remar
..................................................................................................................
 ###STOCKWATERING: 1367 Cattle or Equivalent                       Diversion Limit:           acft. PERIOD OF USE:
Emery Allotment
------------------------------------------------------------------------------------------------------------------
Storage from 01/01 to 12/31, inclusive, in Unnamed Reservoir with a maximum capacity of 1.000 acre-feet, located in:
   Height of Dam:                  NORTH-WEST4       NORTH-EAST4       SOUTH-WEST4       SOUTH-EAST4
   Area Inundated:                 NW NE SW SE       NW NE SW SE       NW NE SW SE       NW NE SW SE
Sec 10 T 21S R  5E SLBM          *  :  : X:  *     *  :  :  :  *     *  :  :  :  *     *  :  :  :  *
IIIIIIIIIIIIIIIIIIIIIIIIIIIIIIIIIIIIIIIIIIIIIIIIIIIIII E N D   O F   D A T A IIIIIIIIIIIIIIIIIIIIIIIIIIIIIIIIIIIIIIIIIII
XXXXXXXXXXXXXXXXXXXXXXXXXXXXXXXXXXXXXXXXXXXXXXXXXXXXXX                        XXXXXXXXXXXXXXXXXXXXXXXXXXXXXXXXXXXXXXXXXX
OOOOOOOOOOOOOOOOOOOOOOOOOOOOOOOOOOOOOOOOOOOOOOOOOOOOOO E N D   O F   D A T A OOOOOOOOOOOOOOOOOOOOOOOOOOOOOOOOOOOOOOOOOO
```

Utah Division of Water Rights

Water Right Listing

Water Right 94-442

Click here to view documents

```
***WR#: 94  442 has been PRINTED!!
                          (WARNING: Water Rights makes NO claims as to the accuracy of this data.) RUN DATE: 02/02/9
WRNUM: 94-442       APPLICATION/CLAIM NO.:              CERT. NO.:
-----------------------------------------------------------------------------------------------------------------
OWNERSHIP*********************************************************************************************************
-----------------------------------------------------------------------------------------------------------------
NAME: USA Forest Service                                        OWNER MISC:
ADDR: 324 - 25th Street
CITY: Ogden                          STATE: UT  ZIP: 84401      INTEREST: 100%
LAND OWNED BY APPLICANT?
-----------------------------------------------------------------------------------------------------------------
DATES, ETC.*******************************************************************************************************
-----------------------------------------------------------------------------------------------------------------
FILING:    12/14/1981|PRIORITY:  00/00/1879|ADV BEGAN:   /  /    |ADV ENDED:   /  /    |NEWSPAPER:
PROTST END:  /  /    |PROTESTED: [   ]     |APPR/REJ:  [        ]|APPR/REJ:    /  /    |PROOF DUE:   /  /    |EXTENSIO
ELEC/PROOF:|         ]|ELEC/PROOF:  /  /    |CERT/WUC:  12/14/1981|LAP, ETC:    /  /    |PROV LETR:   /  /    |RENOVATE
PD Book No.  1  Type of Right: DIL   Status: WUC   Source of Info: PDET  Map: *        Date Verified: 07/15/1991  Init
-----------------------------------------------------------------------------------------------------------------
LOCATION OF WATER RIGHT*******************************************************************************************
-----------------------------------------------------------------------------------------------------------------
FLOW:                                                   SOURCE: Box Canyon Stream
COUNTY: Sevier       COMMON DESCRIPTION:
POINT OF DIVERSION:    ( 1)Stockwatering directly on stream from a point in SW>NW> Sec 15, T21S, R5E, SLBM,
                                                          to a point in NE>NW> Sec 35, T20S, R5E, SLBM.
                         Source:
-----------------------------------------------------------------------------------------------------------------
REMARKS:
-----------------------------------------------------------------------------------------------------------------
*Emery West, Flagstaff Peak
-----------------------------------------------------------------------------------------------------------------
USES OF WATER RIGHT***********************************************************************************************
-----------------------------------------------------------------------------------------------------------------
CLAIMS USED FOR PURPOSE DESCRIBED: See Reference Below
    Referenced To:  94-512    Claims Groups:                    Type of Reference -- Claims: X  Purpose:    Remar
.................................................................................................................
  ##STOCKWATERING: 1367 Cattle or Equivalent                      Diversion Limit:          acft. PERIOD OF USE:
Emery Allotment
IIIIIIIIIIIIIIIIIIIIIIIIIIIIIIIIIIIIIIIIIIIIIIIIIIIIIIII E N D   O F   D A T A IIIIIIIIIIIIIIIIIIIIIIIIIIIIIIIIIIIIIII
XXXXXXXXXXXXXXXXXXXXXXXXXXXXXXXXXXXXXXXXXXXXXXXXXXXXXX                          XXXXXXXXXXXXXXXXXXXXXXXXXXXXXXXXXXXXXXXXXX
OOOOOOOOOOOOOOOOOOOOOOOOOOOOOOOOOOOOOOOOOOOOOOOOOOOOOO E N D   O F   D A T A OOOOOOOOOOOOOOOOOOOOOOOOOOOOOOOOOOOOOOOOOO
-----------------------------------------------------------------------------------------------------------------
```

Utah Division of Water Rights

Water Right Listing

Water Right 94-440

Click here to view documents

```
***WR#: 94  440 has been PRINTED!!
                    (WARNING: Water Rights makes NO claims as to the accuracy of this data.) RUN DATE: 02/02/9
WRNUM: 94-440      APPLICATION/CLAIM NO.:              CERT. NO.:
-----------------------------------------------------------------------------------------------------------
OWNERSHIP*****************************************************************************************************
-----------------------------------------------------------------------------------------------------------
NAME: USA Forest Service                                    OWNER MISC:
ADDR: 324 - 25th Street
CITY: Ogden                        STATE: UT  ZIP: 84401    INTEREST: 100%
LAND OWNED BY APPLICANT?
-----------------------------------------------------------------------------------------------------------
DATES, ETC.***************************************************************************************************
-----------------------------------------------------------------------------------------------------------
FILING:    12/14/1981|PRIORITY:  00/00/1879|ADV BEGAN:   /  /    |ADV ENDED:   /  /    |NEWSPAPER:
PROTST END:  /  /    |PROTESTED: |   |     |APPR/REJ:  |        ||APPR/REJ:    /  /    |PROOF DUE:   /  /    |EXTENSIO
ELEC/PROOF:|         ||ELEC/PROOF:  /  /    |CERT/WUC:  12/14/1981|LAP, ETC:    /  /    |PROV LETR:   /  /    |RENOVATE
PD Book No.  1  Type of Right: DIL   Status: WUC   Source of Info: PDET  Map: *        Date Verified: 07/15/1991  Init
-----------------------------------------------------------------------------------------------------------
LOCATION OF WATER RIGHT***************************************************************************************
-----------------------------------------------------------------------------------------------------------
FLOW:                                          SOURCE: East Fork Box Canyon
COUNTY: Sevier        COMMON DESCRIPTION:
POINT OF DIVERSION:    ( 1)Stockwatering directly on stream from a point in SE>SW> Sec 11, T21S, R5E, SLBM,
                                                 to a point in Lot 2 Sec 3, T21S, R5E, SLBM.
                         Source:
-----------------------------------------------------------------------------------------------------------
REMARKS:
-----------------------------------------------------------------------------------------------------------
*Flagstaff Peak
-----------------------------------------------------------------------------------------------------------
USES OF WATER RIGHT*******************************************************************************************
-----------------------------------------------------------------------------------------------------------
CLAIMS USED FOR PURPOSE DESCRIBED: See Reference Below
     Referenced To:  94-512    Claims Groups:                    Type of Reference -- Claims: X  Purpose:    Remar
...........................................................................................................
  ##@STOCKWATERING: 1367 Cattle or Equivalent                     Diversion Limit:          acft. PERIOD OF USE:
Emery Allotment
IIIIIIIIIIIIIIIIIIIIIIIIIIIIIIIIIIIIIIIIIIIIIIIIIIIII E N D   O F   D A T A IIIIIIIIIIIIIIIIIIIIIIIIIIIIIIIIIIIII
XXXXXXXXXXXXXXXXXXXXXXXXXXXXXXXXXXXXXXXXXXXXXXXXXXXX                          XXXXXXXXXXXXXXXXXXXXXXXXXXXXXXXXXXXXXXXX
OOOOOOOOOOOOOOOOOOOOOOOOOOOOOOOOOOOOOOOOOOOOOOOOOOOO E N D   O F   D A T A OOOOOOOOOOOOOOOOOOOOOOOOOOOOOOOOOOOOOOOO
```

Utah Division of Water Rights

Water Right Listing

Water Right 94-439

Click here to view documents

```
 ***WR#: 94  439 has been PRINTED!!
                     (WARNING: Water Rights makes NO claims as to the accuracy of this data.) RUN DATE: 02/02/9
WRNUM: 94-439       APPLICATION/CLAIM NO.:              CERT. NO.:
----------------------------------------------------------------------------------------------------------
OWNERSHIP*************************************************************************************************
----------------------------------------------------------------------------------------------------------
NAME: USA Forest Service                                         OWNER MISC:
ADDR: 324 - 25th Street
CITY: Ogden                     STATE: UT  ZIP: 84401            INTEREST: 100%
LAND OWNED BY APPLICANT?
----------------------------------------------------------------------------------------------------------
DATES, ETC.***********************************************************************************************
----------------------------------------------------------------------------------------------------------
FILING:     08/07/1981|PRIORITY:   00/00/1879|ADV BEGAN:   / /    |ADV ENDED:    / /    |NEWSPAPER:
PROTST END:  / /     |PROTESTED: [    ]     |APPR/REJ:   [         ]|APPR/REJ:    / /    |PROOF DUE:   / /     |EXTENSIO
ELEC/PROOF:[         ]|ELEC/PROOF:  / /     |CERT/WUC:   08/07/1981|LAP, ETC:     / /    |PROV LETR:   / /     |RENOVATE
PD Book No.   1  Type of Right: DIL    Status: WUC    Source of Info: PDET   Map: *       Date Verified: 07/15/1991  Init
----------------------------------------------------------------------------------------------------------
LOCATION OF WATER RIGHT***********************************************************************************
----------------------------------------------------------------------------------------------------------
FLOW:                                          SOURCE: Unnamed Stream
COUNTY: Sevier        COMMON DESCRIPTION:
POINT OF DIVERSION:    ( 1)Stockwatering directly on reservoir located in SE>SW> Sec 10, T21S, R5E, SLBM.
                          Source:
----------------------------------------------------------------------------------------------------------
REMARKS:
----------------------------------------------------------------------------------------------------------
 Flagstaff Peak
----------------------------------------------------------------------------------------------------------
USES OF WATER RIGHT***************************************************************************************
----------------------------------------------------------------------------------------------------------
CLAIMS USED FOR PURPOSE DESCRIBED: See Reference Below
     Referenced To:  94-512     Claims Groups:                    Type of Reference -- Claims: X  Purpose:    Remar
..........................................................................................................
  ###STOCKWATERING: 1367 Cattle or Equivalent                      Diversion Limit:          acft. PERIOD OF USE:
Emery Allotment
----------------------------------------------------------------------------------------------------------
Storage from 01/01 to 12/31, inclusive, in Unnamed Reservoir with a maximum capacity of 1.000 acre-feet, located in:
   Height of Dam:                NORTH-WEST4        NORTH-EAST4        SOUTH-WEST4        SOUTH-EAST4
   Area Inundated:               NW NE SW SE        NW NE SW SE        NW NE SW SE        NW NE SW SE
Sec 10 T 21S R  5E SLBM         *  :  :  :  *      *  :  :  :  *      *  :  :  : X*      *  :  :  :  *
IIIIIIIIIIIIIIIIIIIIIIIIIIIIIIIIIIIIIIIIIIIIIIIIIIII E N D   O F   D A T A IIIIIIIIIIIIIIIIIIIIIIIIIIIIIIIIIIIIIIIIII
XXXXXXXXXXXXXXXXXXXXXXXXXXXXXXXXXXXXXXXXXXXXXXXXXXXX                        XXXXXXXXXXXXXXXXXXXXXXXXXXXXXXXXXXXXXXXXXX
OOOOOOOOOOOOOOOOOOOOOOOOOOOOOOOOOOOOOOOOOOOOOOOOOOOO E N D   O F   D A T A OOOOOOOOOOOOOOOOOOOOOOOOOOOOOOOOOOOOOOOOOO
```

Utah Division of Water Rights

Water Right Listing

Water Right 94-438

Click here to view documents

```
 ***WR#: 94  438 has been PRINTED!!
                                 (WARNING: Water Rights makes NO claims as to the accuracy of this data.) RUN DATE: 02/02/9
WRNUM: 94-438       APPLICATION/CLAIM NO.:              CERT. NO.:
------------------------------------------------------------------------------------------------------------------
OWNERSHIP*********************************************************************************************************
------------------------------------------------------------------------------------------------------------------
NAME: USA Forest Service                                            OWNER MISC:
ADDR: 324 - 25th Street
CITY: Ogden                          STATE: UT  ZIP: 84401          INTEREST: 100%
LAND OWNED BY APPLICANT?
------------------------------------------------------------------------------------------------------------------
DATES, ETC.*******************************************************************************************************
------------------------------------------------------------------------------------------------------------------
FILING:     08/07/1981|PRIORITY:   00/00/1879|ADV BEGAN:   /  /     |ADV ENDED:   /  /     |NEWSPAPER:
PROTST END:  /  /     |PROTESTED: [    ]     |APPR/REJ:  [         ]|APPR/REJ:    /  /     |PROOF DUE:   /  /     |EXTENSIO
ELEC/PROOF:[        ]|ELEC/PROOF:  /  /     |CERT/WUC:  08/07/1981|LAP, ETC:     /  /     |PROV LETR:   /  /     |RENOVATE
PD Book No.  1  Type of Right: DIL    Status: WUC   Source of Info: PDET  Map: *          Date Verified: 07/15/1991  Init
------------------------------------------------------------------------------------------------------------------
LOCATION OF WATER RIGHT*******************************************************************************************
------------------------------------------------------------------------------------------------------------------
FLOW:                                                       SOURCE: Unnamed Stream
COUNTY: Sevier       COMMON DESCRIPTION:
POINT OF DIVERSION:     ( 1)Stockwatering directly on reservoir located in NW>NE> Sec 11, T21S, R5E, SLBM.
                             Source:
------------------------------------------------------------------------------------------------------------------
REMARKS:
------------------------------------------------------------------------------------------------------------------
Flagstaff Peak
------------------------------------------------------------------------------------------------------------------
USES OF WATER RIGHT***********************************************************************************************
------------------------------------------------------------------------------------------------------------------
CLAIMS USED FOR PURPOSE DESCRIBED: See Reference Below
     Referenced To:   94-512     Claims Groups:                  Type of Reference -- Claims: X  Purpose:     Remar
..................................................................................................................
  ###STOCKWATERING: 1367 Cattle or Equivalent                     Diversion Limit:           acft. PERIOD OF USE:
Emery Allotment
------------------------------------------------------------------------------------------------------------------
Storage from 01/01 to 12/31, inclusive, in Unnamed Reservoir with a maximum capacity of 1.000 acre-feet, located in:
   Height of Dam:                 NORTH-WEST4        NORTH-EAST4        SOUTH-WEST4        SOUTH-EAST4
   Area Inundated:                NW NE SW SE        NW NE SW SE        NW NE SW SE        NW NE SW SE
Sec 11 T 21S R  5E SLBM           *  :  :  :  *      * X:  :  :  *      *  :  :  :  *      *  :  :  :  *
IIIIIIIIIIIIIIIIIIIIIIIIIIIIIIIIIIIIIIIIIIIIIIIIIIII E N D   O F   D A T A IIIIIIIIIIIIIIIIIIIIIIIIIIIIIIIIIIIIIIIIIII
XXXXXXXXXXXXXXXXXXXXXXXXXXXXXXXXXXXXXXXXXXXXXXXXXXXX                      XXXXXXXXXXXXXXXXXXXXXXXXXXXXXXXXXXXXXXXXXXX
000000000000000000000000000000000000000000000000000 E N D   O F   D A T A 0000000000000000000000000000000000000000000
```

Utah Division of Water Rights

Water Right Listing

Water Right 94-437

Click here to view documents

```
***WR#: 94  437 has been PRINTED!!
                        (WARNING: Water Rights makes NO claims as to the accuracy of this data.) RUN DATE: 02/02/9
WRNUM: 94-437       APPLICATION/CLAIM NO.:              CERT. NO.:
-----------------------------------------------------------------------------------------------------------------
OWNERSHIP*****************************************************************************************************
-----------------------------------------------------------------------------------------------------------------
NAME: USA Forest Service                                        OWNER MISC:
ADDR: 324 - 25th Street
CITY: Ogden                          STATE: UT  ZIP: 84401      INTEREST: 100%
LAND OWNED BY APPLICANT?
-----------------------------------------------------------------------------------------------------------------
DATES, ETC.***************************************************************************************************
-----------------------------------------------------------------------------------------------------------------
FILING:     08/07/1981|PRIORITY:  00/00/1879|ADV BEGAN:    /  /    |ADV ENDED:    /  /    |NEWSPAPER:
PROTST END:  /  /     |PROTESTED: [    ]    |APPR/REJ:  |         ||APPR/REJ:    /  /    |PROOF DUE:    /  /    |EXTENSIO
ELEC/PROOF:|         ||ELEC/PROOF:  /  /    |CERT/WUC:  08/07/1981|LAP, ETC:    /  /    |PROV LETR:    /  /    |RENOVATE
PD Book No.  1  Type of Right: DIL   Status: WUC   Source of Info: PDET  Map: *        Date Verified: 07/15/1991  Init
-----------------------------------------------------------------------------------------------------------------
LOCATION OF WATER RIGHT***************************************************************************************
-----------------------------------------------------------------------------------------------------------------
FLOW:                                                   SOURCE: Unnamed Stream
COUNTY: Sevier       COMMON DESCRIPTION:
POINT OF DIVERSION:    ( 1)Stockwatering directly on reservoir located in NE>NE> Sec 11, T21S, R5E, SLBM.
                        Source:
-----------------------------------------------------------------------------------------------------------------
REMARKS:
-----------------------------------------------------------------------------------------------------------------
Flagstaff Peak
-----------------------------------------------------------------------------------------------------------------
USES OF WATER RIGHT*******************************************************************************************
-----------------------------------------------------------------------------------------------------------------
CLAIMS USED FOR PURPOSE DESCRIBED: See Reference Below
     Referenced To:  94-512    Claims Groups:                          Type of Reference -- Claims: X  Purpose:    Remar
.................................................................................................................
  ###STOCKWATERING: 1367 Cattle or Equivalent                          Diversion Limit:          acft. PERIOD OF USE:
Emery Allotment
-----------------------------------------------------------------------------------------------------------------
Storage from 01/01 to 12/31, inclusive, in Unnamed Reservoir with a maximum capacity of 1.000 acre-feet, located in:
   Height of Dam:            NORTH-WEST4       NORTH-EAST4       SOUTH-WEST4       SOUTH-EAST4
   Area Inundated:           NW NE SW SE       NW NE SW SE       NW NE SW SE       NW NE SW SE
Sec 11 T 21S R  5E SLBM     *  :  :  :  *     *  : X:  :  *     *  :  :  :  *     *  :  :  :  *
IIIIIIIIIIIIIIIIIIIIIIIIIIIIIIIIIIIIIIIIIIIIIIIIIIIIIIII E N D   O F   D A T A IIIIIIIIIIIIIIIIIIIIIIIIIIIIIIIIIIIIIIII
XXXXXXXXXXXXXXXXXXXXXXXXXXXXXXXXXXXXXXXXXXXXXXXXXXXXXXXX                                XXXXXXXXXXXXXXXXXXXXXXXXXXXXXXXXXXXXXXXX
OOOOOOOOOOOOOOOOOOOOOOOOOOOOOOOOOOOOOOOOOOOOOOOOOOOOOOOO E N D   O F   D A T A OOOOOOOOOOOOOOOOOOOOOOOOOOOOOOOOOOOOOOOO
```

Utah Division of Water Rights

Water Right Listing

Water Right 94-427

Click here to view documents

```
***WR#: 94  427 has been PRINTED!!
                    (WARNING: Water Rights makes NO claims as to the accuracy of this data.) RUN DATE: 02/02/9
WRNUM: 94-427      APPLICATION/CLAIM NO.:                CERT. NO.:
-----------------------------------------------------------------------------------------------------------
OWNERSHIP*****************************************************************************************************
-----------------------------------------------------------------------------------------------------------
NAME: USA Forest Service                                    OWNER MISC:
ADDR: 324 - 25th Street
CITY: Ogden                        STATE: UT  ZIP: 84401    INTEREST: 100%
LAND OWNED BY APPLICANT?
-----------------------------------------------------------------------------------------------------------
DATES, ETC.***************************************************************************************************
-----------------------------------------------------------------------------------------------------------
FILING:    12/14/1981|PRIORITY:  00/00/1879|ADV BEGAN:   /  /    |ADV ENDED:   /  /    |NEWSPAPER:
PROTST END:  /  /    |PROTESTED: [   ]     |APPR/REJ:  [        ]|APPR/REJ:    /  /    |PROOF DUE:   /  /    |EXTENSIO
ELEC/PROOF:[        ]|ELEC/PROOF:  /  /    |CERT/WUC:  12/14/1981|LAP, ETC:    /  /    |PROV LETR:   /  /    |RENOVATE
PD Book No.  1  Type of Right: DIL   Status: WUC   Source of Info: PDET  Map: *        Date Verified: 07/15/1991  Init
-----------------------------------------------------------------------------------------------------------
LOCATION OF WATER RIGHT***************************************************************************************
-----------------------------------------------------------------------------------------------------------
FLOW:                                          SOURCE: Wileys Fork
COUNTY: Emery        COMMON DESCRIPTION:
POINT OF DIVERSION:    ( 1)Stockwatering directly on stream from a point in Lot 1 Sec 19, T21S, R6E, SLBM,
                                                 to a point in SW>NW> Sec 8, T21S, R6E, SLBM.
                     Source:
-----------------------------------------------------------------------------------------------------------
REMARKS:
-----------------------------------------------------------------------------------------------------------
*Emery West, Flagstaff Peak
-----------------------------------------------------------------------------------------------------------
USES OF WATER RIGHT*******************************************************************************************
-----------------------------------------------------------------------------------------------------------
CLAIMS USED FOR PURPOSE DESCRIBED: See Reference Below
     Referenced To:  94-512    Claims Groups:                    Type of Reference -- Claims: X  Purpose:    Remar
...........................................................................................................
  ###STOCKWATERING: 1367 Cattle or Equivalent                     Diversion Limit:          acft. PERIOD OF USE:
Emery Allotment
IIIIIIIIIIIIIIIIIIIIIIIIIIIIIIIIIIIIIIIIIIIIIIIIIIIIIIII E N D   O F   D A T A IIIIIIIIIIIIIIIIIIIIIIIIIIIIIIIIIIIIIII
XXXXXXXXXXXXXXXXXXXXXXXXXXXXXXXXXXXXXXXXXXXXXXXXXXXXXX                           XXXXXXXXXXXXXXXXXXXXXXXXXXXXXXXXXXXXXXX
OOOOOOOOOOOOOOOOOOOOOOOOOOOOOOOOOOOOOOOOOOOOOOOOOOOOOO E N D   O F   D A T A OOOOOOOOOOOOOOOOOOOOOOOOOOOOOOOOOOOOOOO
```

Utah Division of Water Rights

Water Right Listing

Water Right 94-426

Click here to view documents

```
***WR#: 94  426 has been PRINTED!!
                    (WARNING: Water Rights makes NO claims as to the accuracy of this data.) RUN DATE: 02/04/9
WRNUM: 94-426       APPLICATION/CLAIM NO.:              CERT. NO.:
-----------------------------------------------------------------------------------------------------------
OWNERSHIP*****************************************************************************************************
-----------------------------------------------------------------------------------------------------------
NAME: USA Forest Service                                    OWNER MISC:
ADDR: 324 - 25th Street
CITY: Ogden                          STATE: UT  ZIP: 84401      INTEREST: 100%
LAND OWNED BY APPLICANT?
-----------------------------------------------------------------------------------------------------------
DATES, ETC.***************************************************************************************************
-----------------------------------------------------------------------------------------------------------
FILING:    09/12/1983|PRIORITY:  00/00/1879|ADV BEGAN:   /  /    |ADV ENDED:   /  /    |NEWSPAPER:
PROTST END:  /  /    |PROTESTED: [   ]     |APPR/REJ:  [        |APPR/REJ:    /  /    |PROOF DUE:   /  /    |EXTENSIO
ELEC/PROOF:[        ]|ELEC/PROOF:  /  /    |CERT/WUC:  09/12/1983|LAP, ETC:    /  /    |PROV LETR:   /  /    |RENOVATE
PD Book No.  1  Type of Right: DIL   Status: WUC   Source of Info: PDET  Map: *        Date Verified: 07/15/1991  Init
-----------------------------------------------------------------------------------------------------------
LOCATION OF WATER RIGHT***************************************************************************************
-----------------------------------------------------------------------------------------------------------
FLOW:                                          SOURCE: Wash Rock Canyon Stream
COUNTY: Emery        COMMON DESCRIPTION:
POINT OF DIVERSION:   ( 1)Stockwatering directly on stream from a point in SW>SE> Sec 19, T21S, R6E, SLBM,
                                                 to a point in SE>NW> Sec 16, T21S, R6E, SLBM.
                     Source:
-----------------------------------------------------------------------------------------------------------
REMARKS:
-----------------------------------------------------------------------------------------------------------
*Emery West  15,16,21,22-21S-6E-SL
-----------------------------------------------------------------------------------------------------------
USES OF WATER RIGHT*******************************************************************************************
-----------------------------------------------------------------------------------------------------------
CLAIMS USED FOR PURPOSE DESCRIBED: See Reference Below
     Referenced To:  94-512    Claims Groups:                    Type of Reference -- Claims: X  Purpose:    Remar
.........................................................................................................
  ###STOCKWATERING: 1367 Cattle or Equivalent                     Diversion Limit:          acft. PERIOD OF USE:
Emery Allotment
IIIIIIIIIIIIIIIIIIIIIIIIIIIIIIIIIIIIIIIIIIIIIIIIIIII E N D   O F   D A T A IIIIIIIIIIIIIIIIIIIIIIIIIIIIIIIIIIIIIII
XXXXXXXXXXXXXXXXXXXXXXXXXXXXXXXXXXXXXXXXXXXXXXXXXXX                          XXXXXXXXXXXXXXXXXXXXXXXXXXXXXXXXXXXXXXXXXXX
OOOO
```

Utah Division of Water Rights

Water Right Listing

Water Right 94-425

Click here to view documents

```
 ***WR#: 94  425 has been PRINTED!!
                        (WARNING: Water Rights makes NO claims as to the accuracy of this data.) RUN DATE: 02/02/9
WRNUM: 94-425       APPLICATION/CLAIM NO.:                CERT. NO.:
-----------------------------------------------------------------------------------------------------------------
OWNERSHIP*****************************************************************************************************
-----------------------------------------------------------------------------------------------------------------
NAME: USA Forest Service                                          OWNER MISC:
ADDR: 324 - 25th Street
CITY: Ogden                          STATE: UT  ZIP: 84401        INTEREST: 100%
LAND OWNED BY APPLICANT?
-----------------------------------------------------------------------------------------------------------------
DATES, ETC.***************************************************************************************************
-----------------------------------------------------------------------------------------------------------------
FILING:    08/07/1981|PRIORITY:  00/00/1879|ADV BEGAN:   /  /    |ADV ENDED:   /  /    |NEWSPAPER:
PROTST END:  /  /    |PROTESTED: |    |     |APPR/REJ:  |        ||APPR/REJ:    /  /    |PROOF DUE:   /  /    |EXTENSIO
ELEC/PROOF:|         ||ELEC/PROOF:  /  /    |CERT/WUC:  08/07/1981|LAP, ETC:    /  /    |PROV LETR:   /  /    |RENOVATE
PD Book No.  1  Type of Right: DIL   Status: WUC   Source of Info: FDET  Map: *        Date Verified: 07/15/1991  Init
-----------------------------------------------------------------------------------------------------------------
LOCATION OF WATER RIGHT***************************************************************************************
-----------------------------------------------------------------------------------------------------------------
FLOW:                                                   SOURCE: Muddy Creek
COUNTY: Sanpete       COMMON DESCRIPTION:
POINT OF DIVERSION:    ( 1)Stockwatering directly on stream from a point in Lot 7 Sec 6, T21S, R6E, SLBM,
                                                          to a point in NW>SE> Sec 16, T21S, R6E, SLBM.
                         Source:
-----------------------------------------------------------------------------------------------------------------
REMARKS:
-----------------------------------------------------------------------------------------------------------------
*Flagstaff Peak, Emery West,15,16,21,22-21S-6E-SL
-----------------------------------------------------------------------------------------------------------------
USES OF WATER RIGHT*******************************************************************************************
-----------------------------------------------------------------------------------------------------------------
CLAIMS USED FOR PURPOSE DESCRIBED: See Reference Below
     Referenced To:  94-578    Claims Groups:                    Type of Reference -- Claims: X  Purpose:    Remar
.................................................................................................................
  ###STOCKWATERING: 1607 Cattle or Equivalent                     Diversion Limit:          acft. PERIOD OF USE:
Herron Allotment
IIIIIIIIIIIIIIIIIIIIIIIIIIIIIIIIIIIIIIIIIIIIIIIIIIIIIIII E N D   O F   D A T A IIIIIIIIIIIIIIIIIIIIIIIIIIIIIIIIIIIII
XXXXXXXXXXXXXXXXXXXXXXXXXXXXXXXXXXXXXXXXXXXXXXXXXXXXXX                          XXXXXXXXXXXXXXXXXXXXXXXXXXXXXXXXXXXXXXXXXX
OOOOOOOOOOOOOOOOOOOOOOOOOOOOOOOOOOOOOOOOOOOOOOOOOOOOOO E N D   O F   D A T A OOOOOOOOOOOOOOOOOOOOOOOOOOOOOOOOOOOOOOOOOO
```

Utah Division of Water Rights

Water Right Listing

Water Right 94-424

Click here to view documents

```
 ***WR#: 94  424 has been PRINTED!!
                          (WARNING: Water Rights makes NO claims as to the accuracy of this data.) RUN DATE: 02/02/9
WRNUM: 94-424       APPLICATION/CLAIM NO.:              CERT. NO.:
-----------------------------------------------------------------------------------------------------------------
OWNERSHIP*****************************************************************************************************
-----------------------------------------------------------------------------------------------------------------
NAME: USA Forest Service                                        OWNER MISC:
ADDR: 324 - 25th Street
CITY: Ogden                          STATE: UT  ZIP: 84401      INTEREST: 100%
LAND OWNED BY APPLICANT?
-----------------------------------------------------------------------------------------------------------------
DATES, ETC.***************************************************************************************************
-----------------------------------------------------------------------------------------------------------------
FILING:     08/07/1981|PRIORITY:  00/00/1679|ADV BEGAN:    /  /    |ADV ENDED:    /  /    |NEWSPAPER:
PROTST END:  /  /     |PROTESTED: [   ]     |APPR/REJ:  [         ]|APPR/REJ:     /  /    |PROOF DUE:    /  /    |EXTENSIO
ELEC/PROOF:[         ]|ELEC/PROOF:  /  /     CERT/WUC:  08/07/1981|LAP, ETC:     /  /    |PROV LETR:    /  /    |RENOVATE
PD Book No.  1  Type of Right: DIL   Status: WUC   Source of Info: PDET  Map: *        Date Verified: 07/15/1991  Init
-----------------------------------------------------------------------------------------------------------------
LOCATION OF WATER RIGHT***************************************************************************************
-----------------------------------------------------------------------------------------------------------------
FLOW:                                                  SOURCE: Muddy Creek
COUNTY: Sanpete       COMMON DESCRIPTION:
POINT OF DIVERSION:    ( 1)Stockwatering directly on stream from a point in Lot 5 Sec 19, T20S, R5E, SLBM,
                                                          to a point in SW>SW> Sec 26, T20S, R5E, SLBM.
                          Source:
-----------------------------------------------------------------------------------------------------------------
REMARKS:
-----------------------------------------------------------------------------------------------------------------
*Heliotrope Mountain, Flagstaff Peak
-----------------------------------------------------------------------------------------------------------------
USES OF WATER RIGHT*******************************************************************************************
-----------------------------------------------------------------------------------------------------------------
CLAIMS USED FOR PURPOSE DESCRIBED: See Reference Below
     Referenced To:  94-512    Claims Groups:                        Type of Reference -- Claims: X  Purpose:    Remar
.................................................................................................................
  ###STOCKWATERING: 1367 Cattle or Equivalent                        Diversion Limit:          acft. PERIOD OF USE:
Emery Allotment
IIIIIIIIIIIIIIIIIIIIIIIIIIIIIIIIIIIIIIIIIIIIIIIIIIIIIIIIIIII E N D   O F   D A T A IIIIIIIIIIIIIIIIIIIIIIIIIIIIIIIIIIIIIIIIIIII
XXXXXXXXXXXXXXXXXXXXXXXXXXXXXXXXXXXXXXXXXXXXXXXXXXXXXXXXXXXX                        XXXXXXXXXXXXXXXXXXXXXXXXXXXXXXXXXXXXXXXXXXXX
OOOOOOOOOOOOOOOOOOOOOOOOOOOOOOOOOOOOOOOOOOOOOOOOOOOOOOOOOOO E N D   O F   D A T A OOOOOOOOOOOOOOOOOOOOOOOOOOOOOOOOOOOOOOOOOOOO
```

(KIL)

Utah Division of Water Rights

Water Right Listing

Water Right 94-364

Click here to view documents

```
***WR#: 94  364 has been PRINTED!!
                    (WARNING: Water Rights makes NO claims as to the accuracy of this data.) RUN DATE: 02/02/9
WRNUM: 94-364      APPLICATION/CLAIM NO.:              CERT. NO.:
-----------------------------------------------------------------------------------------------------------
OWNERSHIP*****************************************************************************************************
-----------------------------------------------------------------------------------------------------------
NAME: USA Forest Service                                    OWNER MISC:
ADDR: 324 - 25th Street
CITY: Ogden                        STATE: UT  ZIP: 84401    INTEREST: 100%
LAND OWNED BY APPLICANT?
-----------------------------------------------------------------------------------------------------------
DATES, ETC.***************************************************************************************************
-----------------------------------------------------------------------------------------------------------
FILING:      /  /   |PRIORITY:  00/00/1879|ADV BEGAN:   /  /   |ADV ENDED:   /  /   |NEWSPAPER:
PROTST END:  /  /   |PROTESTED: [   ]     |APPR/REJ:  [        ]|APPR/REJ:    /  /   |PROOF DUE:   /  /   |EXTENSIO
ELEC/PROOF:[        ]|ELEC/PROOF:  /  /   |CERT/WUC:  07/28/1961|LAP, ETC:    /  /   |PROV LETR:   /  /   |RENOVATE
PD Book No.  1  Type of Right: DIL   Status: WUC   Source of Info: PDET  Map: *      Date Verified: 07/15/1991  Init
-----------------------------------------------------------------------------------------------------------
LOCATION OF WATER RIGHT***************************************************************************************
-----------------------------------------------------------------------------------------------------------
FLOW:                                          SOURCE: Scab Hollow Stream
COUNTY: Sanpete      COMMON DESCRIPTION:
POINT OF DIVERSION:   ( 1)Stockwatering directly on stream from a point in SE>NE> Sec 14, T20S, R5E, SLBM,
                                                 to a point in SW>NE> Sec 27, T20S, R5E, SLBM.
                        Source:
-----------------------------------------------------------------------------------------------------------
REMARKS:
-----------------------------------------------------------------------------------------------------------
*Flagstaff Peak
-----------------------------------------------------------------------------------------------------------
USES OF WATER RIGHT*******************************************************************************************
-----------------------------------------------------------------------------------------------------------
CLAIMS USED FOR PURPOSE DESCRIBED: See Reference Below
     Referenced To:  94-578    Claims Groups:                    Type of Reference -- Claims: X  Purpose:    Remar
-----------------------------------------------------------------------------------------------------------
  ##STOCKWATERING: 1607 Cattle or Equivalent                      Diversion Limit:          acft. PERIOD OF USE:
Ferron Allotment
IIIIIIIIIIIIIIIIIIIIIIIIIIIIIIIIIIIIIIIIIIIIIIIIIIIIIIIIIIIIIII E N D   O F   D A T A IIIIIIIIIIIIIIIIIIIIIIIIIIIIIIIIIIIIIIIIIIIIIIII
XXXX
```

Utah Division of Water Rights

Water Right Listing

Water Right 94-363

Click here to view documents

```
***WR#: 94  363 has been PRINTED!!
                    (WARNING: Water Rights makes NO claims as to the accuracy of this data.) RUN DATE: 02/02/9
WRNUM: 94-363       APPLICATION/CLAIM NO.:              CERT. NO.:
-----------------------------------------------------------------------------------------------------------
OWNERSHIP*****************************************************************************************************
-----------------------------------------------------------------------------------------------------------
NAME: USA Forest Service                                    OWNER MISC:
ADDR: 324 - 25th Street
CITY: Ogden                         STATE: UT  ZIP: 84401      INTEREST: 100%
LAND OWNED BY APPLICANT?
-----------------------------------------------------------------------------------------------------------
DATES, ETC.***************************************************************************************************
-----------------------------------------------------------------------------------------------------------
FILING:       /  /    |PRIORITY:  00/00/1879|ADV BEGAN:    /  /    |ADV ENDED:    /  /    |NEWSPAPER:
PROTST END:   /  /    |PROTESTED: [    ]    |APPR/REJ:  [        ]|APPR/REJ:     /  /    |PROOF DUE:    /  /    |EXTENSIO
ELEC/PROOF:[          ]|ELEC/PROOF:  /  /    |CERT/WUC:  07/28/1981|LAP, ETC:     /  /    |PROV LETR:    /  /    |RENOVATE
PD Book No.  1  Type of Right: DIL   Status: WUC   Source of Info: FDET  Map: *        Date Verified: 07/15/1991  Init
-----------------------------------------------------------------------------------------------------------
LOCATION OF WATER RIGHT***************************************************************************************
-----------------------------------------------------------------------------------------------------------
FLOW:                                          SOURCE: Unnamed Stream
COUNTY: Sanpete      COMMON DESCRIPTION:
POINT OF DIVERSION:   ( 1)Stockwatering directly on stream from a point in SE>SW> Sec 13, T20S, R5E, SLBM,
                                                 to a point in SE>SW> Sec 26, T20S, R5E, SLBM.
                         Source:
-----------------------------------------------------------------------------------------------------------
REMARKS:
-----------------------------------------------------------------------------------------------------------
*Flagstaff Peak
-----------------------------------------------------------------------------------------------------------
USES OF WATER RIGHT*******************************************************************************************
-----------------------------------------------------------------------------------------------------------
CLAIMS USED FOR PURPOSE DESCRIBED: See Reference Below
     Referenced To:  94-578    Claims Groups:                    Type of Reference -- Claims: X  Purpose:    Remar
...........................................................................................................
  ##STOCKWATERING: 1607 Cattle or Equivalent                      Diversion Limit:          acft. PERIOD OF USE:
Ferron Allotment
IIIIIIIIIIIIIIIIIIIIIIIIIIIIIIIIIIIIIIIIIIIIIIIIIIII E N D   O F   D A T A IIIIIIIIIIIIIIIIIIIIIIIIIIIIIIIIIIIIIII
XXXXXXXXXXXXXXXXXXXXXXXXXXXXXXXXXXXXXXXXXXXXXXXXXXXX                        XXXXXXXXXXXXXXXXXXXXXXXXXXXXXXXXXXXXXXXXXXXX
OOOOOOOOOOOOOOOOOOOOOOOOOOOOOOOOOOOOOOOOOOOOOOOOOOOO E N D   O F   D A T A OOOOOOOOOOOOOOOOOOOOOOOOOOOOOOOOOOOOOOOOOOOO
```

Utah Division of Water Rights

Water Right Listing

Water Right 94-362

Click here to view documents

```
***WR#: 94  362 has been PRINTED!!
                    (WARNING: Water Rights makes NO claims as to the accuracy of this data.) RUN DATE: 02/04/9
WRNUM: 94-362      APPLICATION/CLAIM NO.:              CERT. NO.:
-----------------------------------------------------------------------------------------------------------
OWNERSHIP*****************************************************************************************************
-----------------------------------------------------------------------------------------------------------
NAME: USA Forest Service                                    OWNER MISC:
ADDR: 324 - 25th Street
CITY: Ogden                        STATE: UT  ZIP: 84401    INTEREST: 100%
LAND OWNED BY APPLICANT?
-----------------------------------------------------------------------------------------------------------
DATES, ETC.***************************************************************************************************
-----------------------------------------------------------------------------------------------------------
FILING:      /  /    |PRIORITY:  00/00/1879|ADV BEGAN:   /  /    |ADV ENDED:   /  /    |NEWSPAPER:
PROTST END:  /  /    |PROTESTED: [   ]     |APPR/REJ:  [        ]|APPR/REJ:    /  /    |PROOF DUE:   /  /    |EXTENSIO
ELEC/PROOF:[        ]|ELEC/PROOF:  /  /    |CERT/WUC:  07/28/1981|LAP, ETC:    /  /    |PROV LETR:   /  /    |RENOVATE
PD Book No.  1  Type of Right: DIL   Status: WUC   Source of Info: PDET  Map: *        Date Verified: 07/15/1991  Init
-----------------------------------------------------------------------------------------------------------
LOCATION OF WATER RIGHT***************************************************************************************
-----------------------------------------------------------------------------------------------------------
FLOW:                                                  SOURCE: East Water Stream
COUNTY: Sanpete      COMMON DESCRIPTION:
POINT OF DIVERSION:   ( 1)Stockwatering directly on stream from a point in SW>NE> Sec 24, T20S, R5E, SLBM,
                                                        to a point in NE>SW> Sec 25, T20S, R5E, SLBM.
                         Source:
-----------------------------------------------------------------------------------------------------------
REMARKS:
-----------------------------------------------------------------------------------------------------------
*Flagstaff Peak
-----------------------------------------------------------------------------------------------------------
USES OF WATER RIGHT*******************************************************************************************
-----------------------------------------------------------------------------------------------------------
CLAIMS USED FOR PURPOSE DESCRIBED: See Reference Below
     Referenced To:  94-578    Claims Groups:                    Type of Reference -- Claims: X  Purpose:    Remar
...........................................................................................................
  ##STOCKWATERING: 1607 Cattle or Equivalent                      Diversion Limit:          acft. PERIOD OF USE:
Ferron Allotment
IIIIIIIIIIIIIIIIIIIIIIIIIIIIIIIIIIIIIIIIIIIIIIIIIIIIIII E N D   O F   D A T A IIIIIIIIIIIIIIIIIIIIIIIIIIIIIIIIIIIIIII
XXXXXXXXXXXXXXXXXXXXXXXXXXXXXXXXXXXXXXXXXXXXXXXXXXXXX                            XXXXXXXXXXXXXXXXXXXXXXXXXXXXXXXXXXXXXXXXXXXXX
OOOOOOOOOOOOOOOOOOOOOOOOOOOOOOOOOOOOOOOOOOOOOOOOOOOOO E N D   O F   D A T A OOOOOOOOOOOOOOOOOOOOOOOOOOOOOOOOOOOOOOOOOOOOO
```

Utah Division of Water Rights

Water Right Listing

Water Right 94-361

Click here to view documents

```
***WR#: 94  361 has been PRINTED!!
                    (WARNING: Water Rights makes NO claims as to the accuracy of this data.) RUN DATE: 02/02/9
WRNUM: 94-361       APPLICATION/CLAIM NO.:              CERT. NO.:
-----------------------------------------------------------------------------------------------------------
OWNERSHIP*****************************************************************************************************
-----------------------------------------------------------------------------------------------------------
NAME: USA Forest Service                                    OWNER MISC:
ADDR: 324 - 25th Street
CITY: Ogden                         STATE: UT  ZIP: 84401      INTEREST: 100%
LAND OWNED BY APPLICANT?
-----------------------------------------------------------------------------------------------------------
DATES, ETC.***************************************************************************************************
-----------------------------------------------------------------------------------------------------------
FILING:      /  /    |PRIORITY:  00/00/1879|ADV BEGAN:    /  /    |ADV ENDED:    /  /    |NEWSPAPER:
PROTST END:  /  /    |PROTESTED:  |   |     |APPR/REJ:  |        |APPR/REJ:     /  /    |PROOF DUE:    /  /    |EXTENSIO
ELEC/PROOF:|         ||ELEC/PROOF:  /  /    |CERT/WUC:  07/28/1981|LAP, ETC:     /  /    |PROV LETR:    /  /    |RENOVATE
PD Book No.  1  Type of Right: DIL   Status: WUC   Source of Info: PDET  Map: *        Date Verified: 07/15/1991  Init
-----------------------------------------------------------------------------------------------------------
LOCATION OF WATER RIGHT***************************************************************************************
-----------------------------------------------------------------------------------------------------------
FLOW:                                                   SOURCE: Last Water Stream
COUNTY: Sanpete       COMMON DESCRIPTION:
POINT OF DIVERSION:   ( 1)Stockwatering directly on stream from a point in SE>SE> Sec 24, T20S, R5E, SLBM,
                                                          to a point in SE>NW> Sec 25, T20S, R5E, SLBM.
                          Source:
-----------------------------------------------------------------------------------------------------------
REMARKS:
-----------------------------------------------------------------------------------------------------------
*Flagstaff Peak
-----------------------------------------------------------------------------------------------------------
USES OF WATER RIGHT*******************************************************************************************
-----------------------------------------------------------------------------------------------------------
CLAIMS USED FOR PURPOSE DESCRIBED: See Reference Below
    Referenced To:  94-578    Claims Groups:                    Type of Reference -- Claims: X  Purpose:    Remar
...........................................................................................................
  ###STOCKWATERING: 1607 Cattle or Equivalent                     Diversion Limit:          acft. PERIOD OF USE:
Ferron Allotment
!!!
```

Utah Division of Water Rights

Water Right Listing

Water Right 94-360

Click here to view documents

```
 ***WR#: 94  360 has been PRINTED!!
                        (WARNING: Water Rights makes NO claims as to the accuracy of this data.) RUN DATE: 02/02/9
WRNUM: 94-360       APPLICATION/CLAIM NO.:              CERT. NO.:
-----------------------------------------------------------------------------------------------------------------
OWNERSHIP*****************************************************************************************************
-----------------------------------------------------------------------------------------------------------------
NAME: USA Forest Service                                        OWNER MISC:
ADDR: 324 25th Street
CITY: Ogden                          STATE: UT  ZIP: 84401      INTEREST: 100%
LAND OWNED BY APPLICANT?
-----------------------------------------------------------------------------------------------------------------
DATES, ETC.***************************************************************************************************
-----------------------------------------------------------------------------------------------------------------
FILING:       /  /    |PRIORITY:  00/00/1879|ADV BEGAN:    /  /    |ADV ENDED:    /  /    |NEWSPAPER:
PROTST END:   /  /    |PROTESTED:  [    ]    |APPR/REJ:  [        ]|APPR/REJ:     /  /    |PROOF DUE:    /  /    |EXTENSIO
ELEC/PROOF:[        ]|ELEC/PROOF:  /  /      |CERT/WUC:  07/28/1981|LAP, ETC:     /  /    |PROV LETR:    /  /    |RENOVATE
PD Book No.  1  Type of Right: DIL   Status: WUC   Source of Info: PDET  Map: *          Date Verified: 07/15/1991  Init
-----------------------------------------------------------------------------------------------------------------
LOCATION OF WATER RIGHT***************************************************************************************
-----------------------------------------------------------------------------------------------------------------
FLOW:                                                   SOURCE: The Troughs Stream
COUNTY: Emery          COMMON DESCRIPTION:
POINT OF DIVERSION:    ( 1)Stockwatering directly on stream from a point in NW>SE> Sec 30, T20S, R6E, SLBM,
                                                          to a point in SW>SE> Sec 25, T20S, R5E, SLBM.
                         Source:
-----------------------------------------------------------------------------------------------------------------
MARKS:
-----------------------------------------------------------------------------------------------------------------
*Flagstaff Peak
-----------------------------------------------------------------------------------------------------------------
USES OF WATER RIGHT*******************************************************************************************
-----------------------------------------------------------------------------------------------------------------
CLAIMS USED FOR PURPOSE DESCRIBED: See Reference Below
     Referenced To:  94-578    Claims Groups:                    Type of Reference -- Claims: X  Purpose:    Remar
.................................................................................................................
  ##STOCKWATERING: 1607 Cattle or Equivalent                      Diversion Limit:          acft. PERIOD OF USE:
Ferron Allotment
IIIIIIIIIIIIIIIIIIIIIIIIIIIIIIIIIIIIIIIIIIIIIIIIIIIIIII E N D   O F   D A T A IIIIIIIIIIIIIIIIIIIIIIIIIIIIIIIIIIIIIIIIIII
XXXXXXXXXXXXXXXXXXXXXXXXXXXXXXXXXXXXXXXXXXXXXXXXXXXXX                          XXXXXXXXXXXXXXXXXXXXXXXXXXXXXXXXXXXXXXXXXXXXXXXXXXX
OOOOOOOOOOOOOOOOOOOOOOOOOOOOOOOOOOOOOOOOOOOOOOOOOOOOO E N D   O F   D A T A OOOOOOOOOOOOOOOOOOOOOOOOOOOOOOOOOOOOOOOOOOOOOOOOOO
*** FORTRAN I/O ERROR 908: COULD NOT OPEN FILE SPECIFIED

ABORT: WRPRINT.PUB.APACHE
NM SYS   a.00aa0288 dbg_abort_trace+$24
NM USER  17d.00ae8864 IO_DED+$254
NM PROG  935.000065a8 gorun+$150
    wrprint.pub.apache;info='wrnum=94-360'
Program terminated in an error state. (CIERR 976)
```

Utah Division of Water Rights

Water Right Listing

Water Right 94-352

Click here to view documents

```
***WR#: 94  352 has been PRINTED!!
                                (WARNING: Water Rights makes NO claims as to the accuracy of this data.) RUN DATE: 02/02/9
WRNUM: 94-352        APPLICATION/CLAIM NO.:                CERT. NO.:
-----------------------------------------------------------------------------------------------------------------------
OWNERSHIP*************************************************************************************************************
-----------------------------------------------------------------------------------------------------------------------
NAME: USA Forest Service                                          OWNER MISC:
ADDR: 324 - 25th Street
CITY: Ogden                          STATE: UT  ZIP: 84401        INTEREST: 100%
LAND OWNED BY APPLICANT?
-----------------------------------------------------------------------------------------------------------------------
DATES, ETC.************************************************************************************************************
-----------------------------------------------------------------------------------------------------------------------
FILING:       /  /    |PRIORITY:  00/00/1879|ADV BEGAN:    /  /    |ADV ENDED:    /  /    |NEWSPAPER:
PROTST END:   /  /    |PROTESTED:  [    ]    |APPR/REJ:  [        ]|APPR/REJ:     /  /    |PROOF DUE:    /  /    |EXTENSIO
ELEC/PROOF:[        ]|ELEC/PROOF:  /  /     |CERT/WUC:  07/28/1981|LAP, ETC:     /  /    |PROV LETR:    /  /    |RENOVATE
PD Book No.  1  Type of Right: DIL   Status: WUC   Source of Info: PDET  Map: *          Date Verified: 07/15/1991  Init
-----------------------------------------------------------------------------------------------------------------------
LOCATION OF WATER RIGHT************************************************************************************************
-----------------------------------------------------------------------------------------------------------------------
FLOW: 0.011 cfs                                   SOURCE: Rim Spring
COUNTY: Sanpete      COMMON DESCRIPTION:
POINT OF DIVERSION:    ( 1)Stockwatering directly on spring located in NE>SW> Sec 26, T20S, R5E, SLBM.
                         Source:
-----------------------------------------------------------------------------------------------------------------------
REMARKS:
-----------------------------------------------------------------------------------------------------------------------
Flagstaff Peak
-----------------------------------------------------------------------------------------------------------------------
USES OF WATER RIGHT****************************************************************************************************
-----------------------------------------------------------------------------------------------------------------------
CLAIMS USED FOR PURPOSE DESCRIBED: See Reference Below
     Referenced To:  94-578    Claims Groups:                    Type of Reference -- Claims: X  Purpose:    Remar
.......................................................................................................................
  ###STOCKWATERING: 1607 Cattle or Equivalent                     Diversion Limit:          acft. PERIOD OF USE:
Ferron Allotment
IIIIIIIIIIIIIIIIIIIIIIIIIIIIIIIIIIIIIIIIIIIIIIIIIIIIIIIII E N D   O F   D A T A IIIIIIIIIIIIIIIIIIIIIIIIIIIIIIIIIIIIIIII
XXXXXXXXXXXXXXXXXXXXXXXXXXXXXXXXXXXXXXXXXXXXXXXXXXXXXXXX                          XXXXXXXXXXXXXXXXXXXXXXXXXXXXXXXXXXXXXXXXXXXX
OOOOOOOOOOOOOOOOOOOOOOOOOOOOOOOOOOOOOOOOOOOOOOOOOOOOOOOO E N D   O F   D A T A OOOOOOOOOOOOOOOOOOOOOOOOOOOOOOOOOOOOOOOOOOOO
-----------------------------------------------------------------------------------------------------------------------
```

APPENDIX 7-1

Water Rights Data

PART 6 of 6

Utah Division of Water Rights

Water Right Listing

Water Right 94-351

Click here to view documents

```
***WR#: 94-351 has been PRINTED!!
                    (WARNING: Water Rights makes NO claims as to the accuracy of this data.) RUN DATE: 02/02/9
WRNUM: 94-351       APPLICATION/CLAIM NO.:              CERT. NO.:
-----------------------------------------------------------------------------------------------------------
OWNERSHIP*****************************************************************************************************
-----------------------------------------------------------------------------------------------------------
NAME: USA Forest Service                                    OWNER MISC:
ADDR: 324 - 25th Street
CITY: Ogden                         STATE: UT  ZIP: 84401   INTEREST: 100%
LAND OWNED BY APPLICANT?
-----------------------------------------------------------------------------------------------------------
DATES, ETC.***************************************************************************************************
-----------------------------------------------------------------------------------------------------------
FILING:      /  /    |PRIORITY:  06/00/1879|ADV BEGAN:   /  /    |ADV ENDED:   /  /    |NEWSPAPER:
PROTST END:  /  /    |PROTESTED:  |   |     |APPR/REJ:   |        |APPR/REJ:    /  /    |PROOF DUE:   /  /    |EXTENSIO
ELEC/PROOF:|         ||ELEC/PROOF:  /  /    |CERT/WUC:  08/07/1981|LAP, ETC:    /  /    |PROV LETR:   /  /    |RENOVATE
PD Book No.  1  Type of Right: DIL   Status: WUC   Source of Info: PDET  Map: *        Date Verified: 07/15/1991  Init
-----------------------------------------------------------------------------------------------------------
LOCATION OF WATER RIGHT***************************************************************************************
-----------------------------------------------------------------------------------------------------------
FLOW:                                          SOURCE: Last Water Seep
COUNTY: Sanpete      COMMON DESCRIPTION:
POINT OF DIVERSION:    ( 1)Stockwatering directly on reservoir located in SE>NW> Sec 25, T20S, R5E, SLBM.
                         Source:
-----------------------------------------------------------------------------------------------------------
REMARKS:
-----------------------------------------------------------------------------------------------------------
Flagstaff Peak
-----------------------------------------------------------------------------------------------------------
USES OF WATER RIGHT*******************************************************************************************
-----------------------------------------------------------------------------------------------------------
CLAIMS USED FOR PURPOSE DESCRIBED; See Reference Below
     Referenced To:  94-578    Claims Groups:                    Type of Reference -- Claims: X  Purpose:    Remar
-----------------------------------------------------------------------------------------------------------
  ###STOCKWATERING: 1607 Cattle or Equivalent                     Diversion Limit:          acft. PERIOD OF USE:
Ferron Allotment
-----------------------------------------------------------------------------------------------------------
Storage from 01/01 to 12/31, inclusive, in Last Water Seep Reservoir with a maximum capacity of 1.000 acre-feet, locat
   Height of Dam:              NORTH-WEST4       NORTH-EAST4       SOUTH-WEST4       SOUTH-EAST4
   Area Inundated:             NW NE SW SE       NW NE SW SE       NW NE SW SE       NW NE SW SE
Sec 25 T 20S R  5E SLBM       *  :  :  : X*     *  :  :  :  *     *  :  :  :  *     *  :  :  :  *
IIII
```

Utah Division of Water Rights

Water Right Listing

Water Right 94-349

Click here to view documents

```
 ***WR#: 94  349 has been PRINTED!!
                          (WARNING: Water Rights makes NO claims as to the accuracy of this data.) RUN DATE: 02/02/9
WRNUM: 94-349       APPLICATION/CLAIM NO.:                CERT. NO.:
-----------------------------------------------------------------------------------------------------------------
OWNERSHIP*****************************************************************************************************
-----------------------------------------------------------------------------------------------------------------
NAME: USA Forest Service                                          OWNER MISC:
ADDR: 324 - 25th Street
CITY: Ogden                          STATE: UT  ZIP: 84401      INTEREST: 100%
LAND OWNED BY APPLICANT?
-----------------------------------------------------------------------------------------------------------------
DATES, ETC.***************************************************************************************************
-----------------------------------------------------------------------------------------------------------------
FILING:      /  /    |PRIORITY:  00/00/1879|ADV BEGAN:    /  /    |ADV ENDED:    /  /    |NEWSPAPER:
PROTST END:  /  /    |PROTESTED: |   |     |APPR/REJ:  |        ||APPR/REJ:     /  /    |PROOF DUE:    /  /    |EXTENSIO
ELEC/PROOF:|         ||ELEC/PROOF:  /  /    |CERT/WUC:  08/07/1981|LAP, ETC:     /  /    |PROV LETR:    /  /    |RENOVATE
PD Book No.  1  Type of Right: DIL   Status: WUC   Source of Info: PDET  Map: *        Date Verified: 07/15/1991  Init
-----------------------------------------------------------------------------------------------------------------
LOCATION OF WATER RIGHT***************************************************************************************
-----------------------------------------------------------------------------------------------------------------
FLOW:                                                  SOURCE: Unnamed Stream
COUNTY: Emery        COMMON DESCRIPTION:
POINT OF DIVERSION:   ( 1)Stockwatering directly on reservoir located in SE>SE> Sec 30, T20S, R6E, SLBM.
                         Source:
-----------------------------------------------------------------------------------------------------------------
REMARKS:
-----------------------------------------------------------------------------------------------------------------
*Flagstaff Peak
-----------------------------------------------------------------------------------------------------------------
USES OF WATER RIGHT*******************************************************************************************
-----------------------------------------------------------------------------------------------------------------
CLAIMS USED FOR PURPOSE DESCRIBED: See Reference Below
     Referenced To:  94-578    Claims Groups:                        Type of Reference -- Claims: X  Purpose:    Remar
.................................................................................................................
  ###STOCKWATERING: 1607 Cattle or Equivalent                         Diversion Limit:          acft. PERIOD OF USE:
Ferron Allotment
-----------------------------------------------------------------------------------------------------------------
Storage from 01/01 to 12/31, inclusive, in Muddy Water Dev. Resv. with a maximum capacity of 1.000 acre-feet, located
   Height of Dam:              NORTH-WEST4       NORTH-EAST4       SOUTH-WEST4       SOUTH-EAST4
   Area Inundated:             NW NE SW SE       NW NE SW SE       NW NE SW SE       NW NE SW SE
Sec 30 T 20S R  6E SLBM       *  :  :  :  *     *  :  :  :  *     *  :  :  :  *     *  :  :  : X*
IIIIIIIIIIIIIIIIIIIIIIIIIIIIIIIIIIIIIIIIIIIIIIIIIIIIIII E N D   O F   D A T A IIIIIIIIIIIIIIIIIIIIIIIIIIIIIIIIIIIIIIIIIII
XXXXXXXXXXXXXXXXXXXXXXXXXXXXXXXXXXXXXXXXXXXXXXXXXXXXXXX                        XXXXXXXXXXXXXXXXXXXXXXXXXXXXXXXXXXXXXXXXXXXX
OOOOOOOOOOOOOOOOOOOOOOOOOOOOOOOOOOOOOOOOOOOOOOOOOOOOOOOO E N D   O F   D A T A OOOOOOOOOOOOOOOOOOOOOOOOOOOOOOOOOOOOOOOOOOOO
```

Utah Division of Water Rights

Water Right Listing

Water Right 94-348

Click here to view documents

***WR#: 94 348 has been PRINTED!!
(WARNING: Water Rights makes NO claims as to the accuracy of this data.) RUN DATE: 02/02/9

WRNUM: 94-348 APPLICATION/CLAIM NO.: CERT. NO.:

OWNERSHIP

NAME: USA Forest Service
ADDR: 324 - 25th Street
CITY: Ogden STATE: UT ZIP: 84401
LAND OWNED BY APPLICANT?
OWNER MISC:
INTEREST: 100%

DATES, ETC.

FILING: / / |PRIORITY: 00/00/1879|ADV BEGAN: / / |ADV ENDED: / / |NEWSPAPER:
PROTST END: / / |PROTESTED: [ ] |APPR/REJ: [ ]|APPR/REJ: / / |PROOF DUE: / / |EXTENSIO
ELEC/PROOF:| |ELEC/PROOF: / / |CERT/WUC: 10/16/1981|LAP, ETC: / / |PROV LETR: / / |RENOVATE
PD Book No. 1 Type of Right: DIL Status: WUC Source of Info: FDET Map: *
Date Verified: 07/15/1991 Init

LOCATION OF WATER RIGHT

FLOW:
COUNTY: Emery COMMON DESCRIPTION: SOURCE: R. A. Seep Stream
POINT OF DIVERSION: (1)Stockwatering directly on stream from a point in NE>SE> Sec 31, T20S, R6E, SLBM,
to a point in SW>SE> Sec 31, T20S, R6E, SLBM.
Source:

REMARKS:

*Flagstaff Peak

USES OF WATER RIGHT

CLAIMS USED FOR PURPOSE DESCRIBED: See Reference Below
Referenced To: 94-578 Claims Groups:
Type of Reference -- Claims: X Purpose: Remar

###STOCKWATERING: 1607 Cattle or Equivalent
Ferron Allotment
Diversion Limit: acft. PERIOD OF USE:

END OF DATA

END OF DATA

Utah Division of Water Rights

Water Right Listing

Water Right 94-347

Click here to view documents

```
***WR#: 94  347 has been PRINTED!!
                    (WARNING: Water Rights makes NO claims as to the accuracy of this data.) RUN DATE: 02/02/9
WRNUM: 94-347       APPLICATION/CLAIM NO.:              CERT. NO.:
-----------------------------------------------------------------------------------------------------------
OWNERSHIP*****************************************************************************************************
-----------------------------------------------------------------------------------------------------------
NAME: USA Forest Service                                    OWNER MISC:
ADDR: 324 - 25th Street
CITY: Ogden                         STATE: UT  ZIP: 84401      INTEREST: 100%
LAND OWNED BY APPLICANT?
-----------------------------------------------------------------------------------------------------------
DATES, ETC.***************************************************************************************************
-----------------------------------------------------------------------------------------------------------
FILING:      /  /    |PRIORITY:  00/00/1879|ADV BEGAN:    /  /    |ADV ENDED:    /  /    |NEWSPAPER:
PROTST END:  /  /    |PROTESTED:  [   ]    |APPR/REJ:  [        ]|APPR/REJ:     /  /    |PROOF DUE:    /  /    |EXTENSIO
ELEC/PROOF:[        ]|ELEC/PROOF:  /  /    |CERT/WUC:  07/28/1981|LAP, ETC:     /  /    |PROV LETR:    /  /    |RENOVATE
PD Book No.  ]  Type of Right: DIL   Status: WUC   Source of Info: PDET  Map: *        Date Verified: 07/15/1991  Init
-----------------------------------------------------------------------------------------------------------
LOCATION OF WATER RIGHT***************************************************************************************
-----------------------------------------------------------------------------------------------------------
FLOW: 0.011 cfs                                   SOURCE: R. A. Seep
COUNTY: Emery        COMMON DESCRIPTION:
POINT OF DIVERSION:   ( 1|Stockwatering directly on seep located in NE>SE> Sec 31, T20S, R6E, SLBM.
                         Source:
-----------------------------------------------------------------------------------------------------------
REMARKS:
-----------------------------------------------------------------------------------------------------------
Flagstaff Peak
-----------------------------------------------------------------------------------------------------------
USES OF WATER RIGHT*******************************************************************************************
-----------------------------------------------------------------------------------------------------------
CLAIMS USED FOR PURPOSE DESCRIBED: See Reference Below
    Referenced To:  94-578    Claims Groups:                    Type of Reference -- Claims: X  Purpose:    Remar
...........................................................................................................
  ###STOCKWATERING: 1607 Cattle or Equivalent                    Diversion Limit:          acft. PERIOD OF USE:
Ferron Allotment
IIIIIIIIIIIIIIIIIIIIIIIIIIIIIIIIIIIIIIIIIIIIIIIIIIIIIIIIIIIIIIIIIIIIIIIIIIIIIIIIIIIIIIIIIIIIIIIIIIIIIIIIIIIIIIII
XXXXXXXXXXXXXXXXXXXXXXXXXXXXXXXXXXXXXXXXXXXXXXXXXXXXXXXXXXXXXXXXXXXXXXXXXXXXXXXXXXXXXXXXXXXXXXXXXXXXXXXXXXXX
OOOOOOOOOOOOOOOOOOOOOOOOOOOOOOOOOOOOOOOOOOOOOOOOOOOOOOOOOOOOOOOOOOOOOOOOOOOOOOOOOOOOOOOOOOOOOOOOOOOOOOOOOOOO
```

Utah Division of Water Rights

Water Right Listing

Water Right 94-345

Click here to view documents

```
***WR#: 94  345 has been PRINTED!!
                    (WARNING: Water Rights makes NO claims as to the accuracy of this data.) RUN DATE: 02/02/9
WRNUM: 94-345       APPLICATION/CLAIM NO.:              CERT. NO.:
-----------------------------------------------------------------------------------------------------------
OWNERSHIP*****************************************************************************************************
-----------------------------------------------------------------------------------------------------------
NAME: USA Forest Service                                    OWNER MISC:
ADDR: 324 - 25th Street
CITY: Ogden                         STATE: UT  ZIP: 84401   INTEREST: 100%
LAND OWNED BY APPLICANT?
-----------------------------------------------------------------------------------------------------------
DATES, ETC.***************************************************************************************************
-----------------------------------------------------------------------------------------------------------
FILING:      /  /    |PRIORITY:  00/00/1879|ADV BEGAN:   /  /    |ADV ENDED:   /  /    |NEWSPAPER:
PROTST END:  /  /    |PROTESTED: |   |     |APPR/REJ:  |        ||APPR/REJ:    /  /    |PROOF DUE:   /  /    |EXTENSIO
ELEC/PROOF:|        ||ELEC/PROOF:  /  /     |CERT/WUC:  08/07/1981|LAP, ETC:    /  /    |PROV LETR:   /  /    |RENOVATE
PD Book No.  1  Type of Right: DIL   Status: WUC   Source of Info: PDET  Map: *        Date Verified: 07/15/1991  Init
-----------------------------------------------------------------------------------------------------------
LOCATION OF WATER RIGHT***************************************************************************************
-----------------------------------------------------------------------------------------------------------
FLOW:                                          SOURCE: Unnamed Stream
COUNTY: Emery        COMMON DESCRIPTION:
POINT OF DIVERSION:   ( 1)Stockwatering directly on reservoir located in NW>SE> Sec 31, T20S, R6E, SLBM.
                         Source:
-----------------------------------------------------------------------------------------------------------
REMARKS:
-----------------------------------------------------------------------------------------------------------
Flagstaff Peak
-----------------------------------------------------------------------------------------------------------
USES OF WATER RIGHT*******************************************************************************************
-----------------------------------------------------------------------------------------------------------
CLAIMS USED FOR PURPOSE DESCRIBED: See Reference Below
     Referenced To:  94-578    Claims Groups:                    Type of Reference -- Claims: X  Purpose:    Remar
...........................................................................................................
  ###STOCKWATERING: 1607 Cattle or Equivalent                     Diversion Limit:          acft. PERIOD OF USE:
Ferron Allotment
-----------------------------------------------------------------------------------------------------------
Storage from 01/01 to 12/31, inclusive, in R. A.s Reservoir with a maximum capacity of 1,000 acre-feet, located in:
   Height of Dam:              NORTH-WEST4       NORTH-EAST4       SOUTH-WEST4       SOUTH-EAST4
   Area Inundated:             NW NE SW SE       NW NE SW SE       NW NE SW SE       NW NE SW SE
Sec 31 T 20S R  6E SLBM       *  :  :  :  *     *  :  :  :  *     *  :  :  :  *     * X:  :  :  *
IIII
```

Utah Division of Water Rights

Water Right Listing

Water Right 94-341

Click here to view documents

```
 ***WR#: 94  341 has been PRINTED!!
                          (WARNING: Water Rights makes NO claims as to the accuracy of this data.) RUN DATE: 02/02/9
WRNUM: 94-341       APPLICATION/CLAIM NO.:              CERT. NO.:
-----------------------------------------------------------------------------------------------------------------------
OWNERSHIP*************************************************************************************************************
-----------------------------------------------------------------------------------------------------------------------
NAME: USA Forest Service                                          OWNER MISC:
ADDR: 324 25th Street
CITY: Ogden                          STATE: UT  ZIP: 84401        INTEREST: 100%
LAND OWNED BY APPLICANT?
-----------------------------------------------------------------------------------------------------------------------
DATES, ETC.***********************************************************************************************************
-----------------------------------------------------------------------------------------------------------------------
FILING:       / /    |PRIORITY:  00/00/1879|ADV BEGAN:    / /    |ADV ENDED:    / /    |NEWSPAPER:
PROTST END:   / /    |PROTESTED:  [   ]    |APPR/REJ:  [        ]|APPR/REJ:     / /    |PROOF DUE:    / /    |EXTENSIO
ELEC/PROOF:[         ]|ELEC/PROOF:  / /    |CERT/WUC:  08/07/1981|LAP, ETC:     / /    |PROV LETR:    / /    |RENOVATE
PD Book No.  1  Type of Right: DIL   Status: WUC   Source of Info: PDET  Map: *          Date Verified: 07/15/1991  Init
-----------------------------------------------------------------------------------------------------------------------
LOCATION OF WATER RIGHT***********************************************************************************************
-----------------------------------------------------------------------------------------------------------------------
FLOW:                                                  SOURCE: Unnamed Stream
COUNTY: Emery        COMMON DESCRIPTION:
POINT OF DIVERSION:    ( 1)Stockwatering directly on reservoir located in SE>NW> Sec 5, T21S, R6E, SLBM.
                           Source;
-----------------------------------------------------------------------------------------------------------------------
REMARKS:
-----------------------------------------------------------------------------------------------------------------------
Flagstaff Peak
-----------------------------------------------------------------------------------------------------------------------
USES OF WATER RIGHT***************************************************************************************************
-----------------------------------------------------------------------------------------------------------------------
CLAIMS USED FOR PURPOSE DESCRIBED: See Reference Below
     Referenced To:  94-578    Claims Groups:                        Type of Reference -- Claims: X  Purpose:    Remar
.......................................................................................................................
  ###STOCKWATERING: 1607 Cattle or Equivalent                         Diversion Limit:          acft. PERIOD OF USE:
Ferron Allotment
-----------------------------------------------------------------------------------------------------------------------
Storage from 01/01 to 12/31, inclusive, in Easton Reservoir with a maximum capacity of 1.000 acre-feet, located in:
   Height of Dam:              NORTH-WEST4       NORTH-EAST4       SOUTH-WEST4       SOUTH-EAST4
   Area Inundated:             NW NE SW SE       NW NE SW SE       NW NE SW SE       NW NE SW SE
Sec  5 T 21S R  6E SLBM       *  :  :  : X*     *  :  :  : *      *  :  :  : *      *  :  :  : *
IIIIIIIIIIIIIIIIIIIIIIIIIIIIIIIIIIIIIIIIIIIIIIIIIIIIIIIIIIIIIIIIIIIIIIIIIIIIIIIIIIIIIIIIIIIIIIIIIIIIIIIIIIIIIIIIIIIIIII
XXXXXXXXXXXXXXXXXXXXXXXXXXXXXXXXXXXXXXXXXXXXXXXXXXXXXXXXXXXXXXXXXXXXXXXXXXXXXXXXXXXXXXXXXXXXXXXXXXXXXXXXXXXXXXXXXXXXX
OOOOOOOOOOOOOOOOOOOOOOOOOOOOOOOOOOOOOOOOOOOOOOOOOOOOOOOOOOOOOOOOOOOOOOOOOOOOOOOOOOOOOOOOOOOOOOOOOOOOOOOOOOOOOOOOOOO
```

Utah Division of Water Rights

Water Right Listing

Water Right 94-80

Click here to view documents

```
***WRN: 94   80 has been PRINTED!!
                    (WARNING: Water Rights makes NO claims as to the accuracy of this data.) RUN DATE: 02/04/9
WRNUM: 94-80        APPLICATION/CLAIM NO.: A39580        CERT. NO.:
-----------------------------------------------------------------------------------------------------------
OWNERSHIP*****************************************************************************************************
-----------------------------------------------------------------------------------------------------------
NAME: Consolidation Coal Company                          OWNER MISC: Western/Non-Mining Operations
ADDR: P.O. Box 566
CITY: Sesser                      STATE: IL  ZIP: 62884      INTEREST: 100%
LAND OWNED BY APPLICANT?
-----------------------------------------------------------------------------------------------------------
DATES, ETC.***************************************************************************************************
-----------------------------------------------------------------------------------------------------------
FILING:    09/12/1969|PRIORITY:  09/12/1969|ADV BEGAN:   /  /    |ADV ENDED:   /  /    |NEWSPAPER:
PROTST END:  /  /    |PROTESTED:  [   ]     |APPR/REJ:  |        ||APPR/REJ:    /  /    |PROOF DUE:   /  /    |EXTENSIO
ELEC/PROOF:|         ||ELEC/PROOF:  /  /    |CERT/WUC:    /  /    |LAP, ETC:    /  /    |PROV LETR:   /  /    |RENOVATE
PD Book No.  1  Type of Right: APPL  Status: UNAP  Source of Info: PDET  Map:          Date Verified: 07/15/1991  Init
-----------------------------------------------------------------------------------------------------------
LOCATION OF WATER RIGHT***************************************************************************************
-----------------------------------------------------------------------------------------------------------
FLOW: 25000.0 acre-feet                          SOURCE: Muddy Creek
COUNTY: Emery        COMMON DESCRIPTION:

POINT OF DIVERSION -- SURFACE:
(1) S  536 ft W 1347 ft from NE cor, Sec 17, T 21S, R  6E, SLBM
        Diverting Works:  Earthen dam                                        Source:
-----------------------------------------------------------------------------------------------------------
PLACE OF USE OF WATER RIGHT***********************************************************************************
-----------------------------------------------------------------------------------------------------------
                              NORTH-WEST4       NORTH-EAST4       SOUTH-WEST4       SOUTH-EAST4
                              NW NE SW SE       NW NE SW SE       NW NE SW SE       NW NE SW SE
-----------------------------------------------------------------------------------------------------------
USES OF WATER RIGHT*******************************************************************************************
-----------------------------------------------------------------------------------------------------------
CLAIMS USED FOR PURPOSE DESCRIBED: 80
     Referenced To:            Claims Groups:                    Type of Reference -- Claims:    Purpose:    Remar
...........................................................................................................
  ###POWER:   Steam Generation Power Plant, rated at 2000 MW.                                   PERIOD OF USE:
...........................................................................................................
  ###INDUSTRIAL       Industrial processing of coal and hydraulic transportation of coal.         PERIOD OF USE:
-----------------------------------------------------------------------------------------------------------
Storage from 01/01 to 12/31, inclusive, in Unnamed Reservoir with a maximum capacity of 25000.000 acre-feet, located i
   Height of Dam:        185   NORTH-WEST4       NORTH-EAST4       SOUTH-WEST4       SOUTH-EAST4
   Area Inundated:   3100.00   NW NE SW SE       NW NE SW SE       NW NE SW SE       NW NE SW SE
Sec  7 T 21S R  6E SLBM        *  :  :  :  *     * X:  : X: X*     *  :  :  :  *     *  : X:  :  *
Sec  8 T 21S R  6E SLBM        *  :  : X: X*     *  :  :  : X*     * X: X: X: X*     * X: X: X: X*
Sec  9 T 21S R  6E SLBM        *  :  : X:  *     *  :  :  :  *     * X:  : X:  *     *  :  :  :  *
Sec 15 T 21S R  6E SLBM        * X:  : X:  *     *  :  :  :  *     *  :  :  :  *     *  :  :  :  *
Sec 17 T 21S R  6E SLBM        *  : X:  :  *     * X: X: X: X*     *  :  :  :  *     *  :  :  :  *
IIII
```

Utah Division of Water Rights

Water Right Listing

Water Right 94-98

Click here to view documents

```
***WR#: 94   98 has been PRINTED!!
                        |WARNING: Water Rights makes NO claims as to the accuracy of this data.| RUN DATE: 02/04/9
WRNUM: 94-98        APPLICATION/CLAIM NO.: A41628        CERT. NO.:
-----------------------------------------------------------------------------------------------------------------
OWNERSHIP*********************************************************************************************************
-----------------------------------------------------------------------------------------------------------------
NAME: Pacificorp dba Utah Power & Light Company                OWNER MISC: ATTN: Ms. Jody L. Williams
ADDR: 1407 West North Temple
CITY: Salt Lake City                STATE: UT  ZIP: 84140      INTEREST: 100%
LAND OWNED BY APPLICANT?
-----------------------------------------------------------------------------------------------------------------
DATES, ETC.*******************************************************************************************************
-----------------------------------------------------------------------------------------------------------------
FILING:    08/04/1972|PRIORITY:  08/04/1972|ADV BEGAN:   /  /    |ADV ENDED:   /  /    |NEWSPAPER:
PROTST END:  /  /    |PROTESTED: |Hea|     |APPR/REJ:  |        |APPR/REJ:    /  /    |PROOF DUE:   /  /    |EXTENSIO
ELEC/PROOF:|         |ELEC/PROOF:  /  /    |CERT/WUC:    /  /    |LAP, ETC:    /  /    |PROV LETR:   /  /    |RENOVATE
PD Book No.  1  Type of Right: APPL  Status: DNAP  Source of Info: PDET  Map:          Date Verified: 07/15/1991  Init
-----------------------------------------------------------------------------------------------------------------
LOCATION OF WATER RIGHT*******************************************************************************************
-----------------------------------------------------------------------------------------------------------------
FLOW: 30000.0 acre-feet                          SOURCE: Muddy Creek
COUNTY: Emery        COMMON DESCRIPTION:

POINT OF DIVERSION -- SURFACE:
(1) S  530 ft W 1350 ft from NE cor, Sec 17, T 21S, R  6E, SLBM
        Diverting Works:                                                    Source:
-----------------------------------------------------------------------------------------------------------------
PLACE OF USE OF WATER RIGHT***************************************************************************************
-----------------------------------------------------------------------------------------------------------------
                              NORTH-WEST4        NORTH-EAST4        SOUTH-WEST4        SOUTH-EAST4
                              NW NE SW SE        NW NE SW SE        NW NE SW SE        NW NE SW SE
Sec 23 T 19S R  7E SLBM      * X: X: X: X*      * X: X: X: X*      * X: X: X: X*      * X: X: X: X*
-----------------------------------------------------------------------------------------------------------------
USES OF WATER RIGHT***********************************************************************************************
-----------------------------------------------------------------------------------------------------------------
CLAIMS USED FOR PURPOSE DESCRIBED: 727
    Referenced To:          Claims Groups:                    Type of Reference -- Claims:    Purpose:    Remar
.................................................................................................................
  ###POWER:  Unnamed Power Plant  Steam Generation Power Plant, rated at 1000 MW.                PERIOD OF USE:
-----------------------------------------------------------------------------------------------------------------
Storage from 01/01 to 12/31, inclusive, in Unnamed Reservoir with a maximum capacity of 30000.000 acre-feet, located i
   Height of Dam:        200   NORTH-WEST4        NORTH-EAST4        SOUTH-WEST4        SOUTH-EAST4
   Area Inundated:    350.00   NW NE SW SE        NW NE SW SE        NW NE SW SE        NW NE SW SE
Sec  7 T 21S R  6E SLBM      * X: X: X: X*      * X: X: X: X*      * X: X: X: X*      * X: X: X: X*
Sec  8 T 21S R  6E SLBM      * X: X: X: X*      * X: X: X: X*      * X: X: X: X*      * X: X: X: X*
Sec  9 T 21S R  6E SLBM      * X: X: X: X*      * X: X: X: X*      * X: X: X: X*      * X: X: X: X*
Sec 16 T 21S R  6E SLBM      * X: X: X: X*      * X: X: X: X*      * X: X: X: X*      * X: X: X: X*
Sec 17 T 21S R  6E SLBM      * X: X: X: X*      * X: X: X: X*      * X: X: X: X*      * X: X: X: X*
-----------------------------------------------------------------------------------------------------------------
OTHER COMMENTS****************************************************************************************************
-----------------------------------------------------------------------------------------------------------------
    Coal Co., Consolidation Coal Co., on September 29, 1972.
       The application was protested by Muddy Creek Irrigation Company, Hemmer
IIII
```

STATE OF UTAH -- DIVISION OF WATER RIGHTS -- DATA PRINT OUT for 94-455

(WARNING: Water Rights makes NO claims as to the accuracy of this data.) RUN DATE: 01/12/2005 Page 1

WRNUM: 94-455 APPLICATION/CLAIM NO.: CERT. NO.:

OWNERSHIP

NAME: USA Forest Service
ADDR: 324 - 25th Street
Ogden UT 84401

LAND OWNED BY APPLICANT?

DATES, ETC.

FILED: 08/07/1981	PRIORITY: 00/00/1879	PUB BEGAN:	PUB ENDED:	NEWSPAPER:	
ProtestEnd:	PROTESTED: (No)	HEARNG HLD:	SE ACTION: ( )	ActionDate:	PROOF DUE:
EXTENSION:	ELEC/PROOF: ( )	ELEC/PROOF:	CERT/WUC: 08/07/1981	LAP, ETC:	PROV LETTER:
RENOVATE:	RECON REQ:	TYPE: ( )			

PD Book No. 1 Map: *

Type of Right: Diligence Claim Source of Info: Proposed Determination Status: WUC

LOCATION OF WATER RIGHT

FLOW: SOURCE: Unnamed Stream

COUNTY: Sevier COMMON DESCRIPTION:

POINT OF DIVERSION:
(1)Stockwatering directly on reservoir located in SE4SW4 Sec 05, T21S, R5E, SLBM.
Source:

USES OF WATER RIGHT

WATER RIGHT CLAIMS IN COMMON: See WUC 94-512.
Referenced To: 94-512 Claims Groups: Type of Reference -- Claims: X Purpose: Remarks:

###STOCKWATERING: 1367 Cattle or Equivalent Diversion Limit: PERIOD OF USE: 06/16 TO 09/30
Emery Allotment

Storage from 01/01 to 12/31, inclusive, in Unnamed Reservoir with a maximum capacity of 1.000 acre-feet, located in:

	NORTH-WEST	NORTH-EAST	SOUTH-WEST	SOUTH-EAST
Height of Dam:				
Area Inundated:	NW NE SW SE	NW NE SW SE	NW NE SW SE	NW NE SW SE
Sec 05 T 21S R 5E SLBM	* : : : *	* : : : *	* : : : X*	* : : : *

END OF DATA

INCORPORATED
JAN 20 2006
DIV OF OIL GAS & MINING

STATE OF UTAH -- DIVISION OF WATER RIGHTS -- DATA PRINT OUT for 94-449

(WARNING: Water Rights makes NO claims as to the accuracy of this data.) RUN DATE: 01/12/2005 Page 1

WRNUM: 94-449 APPLICATION/CLAIM NO.: CERT. NO.:

OWNERSHIP

NAME: USA Forest Service
ADDR: 324 - 25th Street
Ogden UT 84401

LAND OWNED BY APPLICANT?

DATES, ETC.

FILED: 12/14/1981	PRIORITY: 00/00/1875	PUB BEGAN:	PUB ENDED:	NEWSPAPER:
ProtestEnd:	PROTESTED: No	HEARNG HLD:	SE ACTION: I	ActionDate:
EXTENSION:	ELEC/PROOF:	ELEC/PROOF:	CERT/WUC: 12/14/1981	LAP, ETC:
RENOVATE:	RECON REQ:	TYPE: I		

PROOF DUE:
PROV LETTER:

PD Book No. 1 Map: *

Type of Right: Diligence Claim Source of Info: Proposed Determination Status: WUC

LOCATION OF WATER RIGHT

FLOW: SOURCE: Green Canyon & Hollow Stream

COUNTY: Sevier COMMON DESCRIPTION:

POINT OF DIVERSION -- POINT TO POINT:
(1)Stockwatering directly on stream from a point at ,
to a point in NE4SE4 Sec 28, T20S, R5E, SLBM.
Source:

USES OF WATER RIGHT

WATER RIGHT CLAIMS IN COMMON: See WUC 94-512.
Referenced To: 94-512 Claims Groups: Type of Reference -- Claims: X Purpose: Remarks:

##STOCKWATERING: 1367 Cattle or Equivalent Diversion Limit: PERIOD OF USE: 06/16 TO 09/30
Emery Allotment

E N D O F D A T A

INCORPORATED
JAN 20 2006
DIV OF OIL GAS & MINING

STATE OF UTAH -- DIVISION OF WATER RIGHTS -- DATA PRINT OUT for 94-457

(WARNING: Water Rights makes NO claims as to the accuracy of this data.) RUN DATE: 01/12/2005

WRNUM: 94-457 APPLICATION/CLAIM NO.: CERT. NO.:

OWNERSHIP

NAME: USA Forest Service
ADDR: 324 - 25th Street
Ogden UT 84401

LAND OWNED BY APPLICANT?

DATES, ETC.

FILED: 08/07/1981	PRIORITY: 00/00/1879	PUB BEGAN:	PUB ENDED:	NEWSPAPER:
ProtestEnd:	PROTESTED: [No]	HEARNG HLD:	SE ACTION: [ ]	ActionDate: / PROOF DUE:
EXTENSION:	ELEC/PROOF: [ ]	ELEC/PROOF:	CERT/WUC: 08/07/1981	LAP, ETC: / PROV LETTER:
RENOVATE:	RECON REQ:	TYPE: [ ]		

PD Book No. 1 Map: *

Type of Right: Diligence Claim Source of Info: Proposed Determination Status: WUC

LOCATION OF WATER RIGHT

FLOW: 0.011 cfs SOURCE: Unnamed Spring

COUNTY: Sevier COMMON DESCRIPTION:

POINT OF DIVERSION:
(1)Stockwatering directly on spring located in SW4NE4 Sec 08, T21S, R5E, SLBM.
Source:

USES OF WATER RIGHT

WATER RIGHT CLAIMS IN COMMON: See WUC 94-512.
Referenced To: 94-512 Claims Group#: Type of Reference -- Claim: X Purpose: Remarks:

##WSTOCKWATERING: 1367 Cattle or Equivalent Diversion Limit: PERIOD OF USE: 06/16 TO 09/30
Emery Allotment

END OF DATA

INCORPORATED
JAN 20 2006
DIV OF OIL GAS & MINING

STATE OF UTAH -- DIVISION OF WATER RIGHTS -- DATA PRINT OUT for 94-459

(WARNING: Water Rights makes NO claims as to the accuracy of this data.) RUN DATE: 01/12/2005 Page 1

WRNUM: 94-459 APPLICATION/CLAIM NO.: CERT. NO.:

OWNERSHIP

NAME: USA Forest Service
ADDR: 324 - 25th Street
Ogden UT 84401

LAND OWNED BY APPLICANT?

DATES, ETC.

FILED: 08/07/1981	PRIORITY: 00/00/1879	PUB BEGAN:	PUB ENDED:	NEWSPAPER:
ProtestEnd:	PROTESTED: [No]	HEARNG HLD:	SE ACTION: [ ]	ActionDate:
EXTENSION:	ELEC/PROOF: [ ]	ELEC/PROOF:	CERT/WUC: 08/07/1981	LAP, ETC:
RENOVATE:	RECON REQ:	TYPE: [ ]		

PROOF DUE:
PROV LETTER:

PD Book No. 1 Map: *

Type of Right: Diligence Claim Source of Info: Proposed Determination Status: WUC

LOCATION OF WATER RIGHT

FLOW: 0.011 cfs SOURCE: Big Ridge Spring #2

COUNTY: Sevier COMMON DESCRIPTION:

POINT OF DIVERSION:
(1)Stockwatering directly on spring located in SW4SE4 Sec 08, T21S, R5E, SLBM.
Source:

USES OF WATER RIGHT

WATER RIGHT CLAIMS IN COMMON: See WUC 94-512.
Referenced To: 94-512 Claims Groups: Type of Reference -- Claims: X Purpose: Remarks:

##STOCKWATERING: 1367 Cattle or Equivalent Diversion Limit: PERIOD OF USE: 06/16 TO 09/30
Emery Allotment

END OF DATA

INCORPORATED
JAN 20 2005
DIV OF OIL GAS & MINING

STATE OF UTAH -- DIVISION OF WATER RIGHTS -- DATA PRINT OUT for 94-472

(WARNING: Water Rights makes NO claims as to the accuracy of this data.) RUN DATE: 01/12/2005 Page 1

WRNUM: 94-472 APPLICATION/CLAIM NO.: CERT. NO.:

OWNERSHIP

NAME: USA Forest Service
ADDR: 324 - 25th Street
Ogden UT 84401

LAND OWNED BY APPLICANT?

DATES, ETC.

FILED: 08/07/1981	PRIORITY: 08/00/1879	PUB BEGAN:	PUB ENDED:	NEWSPAPER:
ProtestEnd:	PROTESTED: [No]	HEARNG HLD:	SE ACTION: [ ]	ActionDate: / PROOF DUE:
EXTENSION:	ELEC/PROOF: [ ]	ELEC/PROOF:	CERT/WUC: 08/07/1981	LAP, ETC: / PROV LETTER:
RENOVATE:	RECON REQ:	TYPE: [ ]		

PD Book No. 1 Map: *

Type of Right: Diligence Claim Source of Info: Proposed Determination Status: WUC

LOCATION OF WATER RIGHT

FLOW: 0.011 cfs SOURCE: Rough Brothers Spring

COUNTY: Sevier COMMON DESCRIPTION:

POINT OF DIVERSION:
(1)Stockwatering directly on spring located in NW4NE4 Sec 31, T20S, R5E, SLBM.
Source:

USES OF WATER RIGHT

WATER RIGHT CLAIMS IN COMMON: See WUC 94-512.
Referenced To: 94-512 Claims Groups: Type of Reference -- Claims: X Purpose: Remarks:

##STOCKWATERING: 1367 Cattle or Equivalent Diversion Limit: PERIOD OF USE: 06/16 TO 09/10
Emery Allotment

END OF DATA

INCORPORATED
JAN 20 2006
DIV OF OIL GAS & MINING

STATE OF UTAH -- DIVISION OF WATER RIGHTS -- DATA PRINT OUT for 94-463

(WARNING: Water Rights makes NO claims as to the accuracy of this data.) RUN DATE: 01/12/2005 Page 1

WRNUM: 94-463 APPLICATION/CLAIM NO.: CERT. NO.:

OWNERSHIP

NAME: USA Forest Service
ADDR: 324 - 25th Street
Ogden UT 84401

LAND OWNED BY APPLICANT?

DATES, ETC.

FILED: 12/14/1981	PRIORITY: 00/00/1879	PUB BEGAN:	PUB ENDED:	NEWSPAPER:	
ProtestEnd:	PROTESTED: [No]	HEARNG HLD:	SE ACTION: [ ]	ActionDate:	PROOF DUE:
EXTENSION:	ELEC/PROOF: [ ]	ELEC/PROOF:	CERT/WUC: 12/14/1981	LAP, ETC:	PROV LETTER:
RENOVATE:	RECON REQ:	TYPE: [ ]			

PD Book No. 1 Map: *

Type of Right: Diligence Claim Source of Info: Proposed Determination Status: WUC

LOCATION OF WATER RIGHT

FLOW: SOURCE: Tributary to Cowboy Creek

COUNTY: Sevier COMMON DESCRIPTION:

POINT OF DIVERSION -- POINT TO POINT:
(1)Stockwatering directly on stream from a point in SE4SE4 Sec 05, T21S, R5E, SLBM,
to a point in SE4SE4 Sec 32, T20S, R5E, SLBM.
Source:

USES OF WATER RIGHT

WATER RIGHT CLAIMS IN COMMON: See WUC 94-512.
Referenced To: 94-512 Claims Groups: Type of Reference -- Claims: X Purpose: Remarks:

##STOCKWATERING: 1367 Cattle or Equivalent Diversion Limit; PERIOD OF USE: 06/16 TO 09/30
Emery Allotment

E N D O F D A T A

INCORPORATED

JAN 20 2006

DIV OF OIL GAS & MINING

STATE OF UTAH -- DIVISION OF WATER RIGHTS -- DATA PRINT OUT for 94-476

(WARNING: Water Rights makes NO claims as to the accuracy of this data.) RUN DATE: 01/13/2005 Page 1

WRNUM: 94-476 APPLICATION/CLAIM NO.: CERT. NO.:

OWNERSHIP

NAME: USA Forest Service
ADDR: 324 - 25th Street
Ogden UT 84401

LAND OWNED BY APPLICANT?

DATES, ETC.

FILED: 08/07/1981	PRIORITY: 00/00/1879	PUB BEGAN:	PUB ENDED:
ProtestEnd:	PROTESTED: No	HEARNG HLD:	SE ACTION:
EXTENSION:	ELEC/PROOF:	ELEC/PROOF:	CERT/WUC: 08/07/1981
RENOVATE:	RECON REQ:	TYPE:	

NEWSPAPER:
ActionDate:
LAP, ETC:
PROOF DUE:
PROV LETTER:

PD Book No. 1 Map: *

Type of Right: Diligence Claim Source of Info: Proposed Determination Status: WUC

LOCATION OF WATER RIGHT

FLOW: SOURCE: Cowboy Creek

COUNTY: Sevier COMMON DESCRIPTION:

POINT OF DIVERSION -- POINT TO POINT:
(1)Stockwatering directly on stream from a point in SE4NW4 Sec 02, T21S, R4E, SLBM,
to a point in NE4NW4 Sec 32, T20S, R5E, SLBM.
Source:

USES OF WATER RIGHT

WATER RIGHT CLAIMS IN COMMON: See WUC 94-512.
Referenced To: 94-512 Claims Groups: Type of Reference -- Claims: X Purpose: Remarks:

***STOCKWATERING: 1367 Cattle or Equivalent Diversion Limit: PERIOD OF USE: 06/16 TO 09/30
Emery Allotment

***

STATE OF UTAH -- DIVISION OF WATER RIGHTS -- DATA PRINT OUT for 94-473

(WARNING: Water Rights makes NO claims as to the accuracy of this data.) RUN DATE: 01/12/2005 Page 1

WRNUM: 94-473 APPLICATION/CLAIM NO.: CERT. NO.:

OWNERSHIP

NAME: USA Forest Service
ADDR: 324 - 25th Street
Ogden UT 84401

LAND OWNED BY APPLICANT?

DATES, ETC.

FILED: 08/07/1981	PRIORITY: 00/00/1879	PUB BEGAN:	PUB ENDED:	NEWSPAPER:
ProtestEnd:	PROTESTED: [No]	HEARNG HLD:	SE ACTION: [ ]	ActionDate:	PROOF DUE:
EXTENSION:	ELEC/PROOF: [ ]	ELEC/PROOF:	CERT/WUC: 08/07/1981	LAP, ETC:	PROV LETTER:
RENOVATE:	RECON REQ:	TYPE: [ ]			

PD Book No. 1 Map: *

Type of Right: Diligence Claim Source of Info: Proposed Determination Status: WUC

LOCATION OF WATER RIGHT

FLOW: 0.011 cfs SOURCE: Unnamed Spring

COUNTY: Sevier COMMON DESCRIPTION:

POINT OF DIVERSION:
(1)Stockwatering directly on spring located in NE4NE4 Sec 31, T20S, R5E, SLBM.
Source:

USES OF WATER RIGHT

WATER RIGHT CLAIMS IN COMMON: See WUC 94-512.
Referenced To: 94-512 Claims Groups: Type of Reference -- Claims: X Purpose: Remarks:

###STOCKWATERING: 1367 Cattle or Equivalent Diversion Limit: PERIOD OF USE: 06/16 TO 09/30
Emery Allotment

END OF DATA

INCORPORATED

JAN 20 2006

DIV OF OIL GAS & MINING

STATE OF UTAH -- DIVISION OF WATER RIGHTS -- DATA PRINT OUT for 94-597

(WARNING: Water Rights makes NO claims as to the accuracy of this data.) RUN DATE: 01/12/2005 Page 1

WRNUM: 94-597 APPLICATION/CLAIM NO.: CERT. NO.:

OWNERSHIP

NAME: USA Forest Service
ADDR: 324 - 25th Street
Ogden UT 84401

LAND OWNED BY APPLICANT?

DATES, ETC.

FILED:	PRIORITY: 00/00/1979	PUB BEGAN:	PUB ENDED:	NEWSPAPER:
ProtestEnd:	PROTESTED: No	HEARNG HLD:	SE ACTION:	ActionDate:
EXTENSION:	ELEC/PROOF:	ELEC/PROOF:	CERT/WUC: 08/07/1981	LAP, ETC:
RENOVATE:	RECON REQ:	TYPE:		

PROOF DUE:
PROV LETTER:

FD Book No. 1 Map: *

Type of Right: Diligence Claim Source of Info: Proposed Determination Status: WUC

LOCATION OF WATER RIGHT

FLOW: 0.011 cfs SOURCE: Unnamed Spring

COUNTY: Sevier COMMON DESCRIPTION:

POINT OF DIVERSION:
(1)Stockwatering directly on spring located in NW4NE4 Sec 31, T20S, R5E, SLBM.
Source:

USES OF WATER RIGHT

WATER RIGHT CLAIMS IN COMMON: See WUC 94-512.
Referenced To: 94-512 Claims Groups: Type of Reference -- Claims: X Purpose: Remarks:

#6#STOCKWATERING: 1367 Cattle or Equivalent Diversion Limit: PERIOD OF USE: 06/16 TO 09/30
Emery Allotment

END OF DATA

INCORPORATED
JAN 20 2006
DIV OF OIL GAS & MINING

STATE OF UTAH -- DIVISION OF WATER RIGHTS -- DATA PRINT OUT for 94-478

(WARNING: Water Rights makes NO claims as to the accuracy of this data.) RUN DATE: 01/12/2005 Page 1

WRNUM: 94-478 APPLICATION/CLAIM NO.: CERT. NO.:

OWNERSHIP

NAME: USA Forest Service
ADDR: 324 - 25th Street
Ogden UT 84401

LAND OWNED BY APPLICANT?

DATES, ETC.

FILED: 08/07/1981	PRIORITY: 00/00/1879	PUB BEGAN:	PUB ENDED:	NEWSPAPER:
ProtestEnd:	PROTESTED: (No)	HEARNG HLD:	SE ACTION: ( )	ActionDate: / PROOF DUE:
EXTENSION:	ELEC/PROOF: ( )	ELEC/PROOF:	CERT/WUC: 08/07/1981	LAP, ETC: / PROV LETTER:
RENOVATE:	RECON REQ:	TYPE: ( )		

FD Book No. 1 Map: *

Type of Right: Diligence Claim Source of Info: Proposed Determination Status: WUC

LOCATION OF WATER RIGHT

FLOW: 0.011 cfs SOURCE: Green Hollow Spring

COUNTY: Sevier COMMON DESCRIPTION:

POINT OF DIVERSION:
(1)Stockwatering directly on spring located in NW4NW4 Sec 32, T20S, R5E, SLBM.
Source:

USES OF WATER RIGHT

WATER RIGHT CLAIMS IN COMMON: See WUC 94-512.
Referenced To: 94-512 Claims Groups: Type of Reference -- Claims: X Purpose: Remarks:

###STOCKWATERING: 1367 Cattle or Equivalent Diversion Limit: PERIOD OF USE: 06/16 TO 09/30
Emery Allotment

E N D O F D A T A

INCORPORATED
JAN 20 2006
DIV OF OIL GAS & MIN

WRNUM: 94-1034 APPLICATION/CLAIM NO.: CERT. NO.:

OWNERSHIP**********

NAME: USA Bureau of Land Management (Richfield District) OWNER MISC:
ADDR: P.O. Box 768
CITY: Richfield STATE: UT ZIP: 84701 INTEREST: 100%

LAND OWNED BY APPLICANT?

DATES, ETC.**********

Filing: / / Priority: 00/00/1879 Advertise Paper: Date: / / Protested? Appr/Rej: / /

Proof Due: / / Ext Filed: / / Elec/Proof: Filed: / / Cert. or WUC Issued: / /

Lap, Etc.: / /

PD Book No. 1 Type of Right: DIL Status: WUC Source of Info: PDET Map: * Date Verified: / / Initials:

PD REMARKS REFERENCE -- Name: Interest: Flow: Type of Right: Priority: Source:

LOCATION OF WATER RIGHT**********

FLOW: SOURCE: Intermittent Stream

TRIBUTARY 1: TRIBUTARY 2:

COUNTY: Sevier COMMON DESCRIPTION: DRAINAGE AREA: Muddy Creek

POINT OF DIVERSION: Stockwatering directly on stream from a point in SW>NE> Sec 20, T22S, R5E, SLBM, to a point in SE>NW> Sec 20, T22S, R5E, SLBM.

Source:

REMARKS:

*Acord Lakes

USES OF WATER RIGHT**********

CLAIMS USED FOR PURPOSE DESCRIBED: 1030/1036
Referenced To: Claims Groups: Type of Reference -- Claims: Purpose: Remarks:

###STOCKWATERING: 125 Equivalent Livestock Units Diversion Limit: PERIOD OF USE: 01/01 TO 12/31

G. L. Olsen Allotment

END OF DATA

WRNUM: 94-1031 APPLICATION/CLAIM NO.: CERT. NO.:

OWNERSHIP**********

NAME: USA Bureau of Land Management (Richfield District) OWNER MISC:
ADDR: P.O. Box 768
CITY: Richfield STATE: UT ZIP: 84701 INTEREST: 100%

LAND OWNED BY APPLICANT?

DATES, ETC.**********

Filing: / / Priority: 00/00/1879 Advertise Paper: Date: / / Protested? Appr/Rej: / /

Proof Due: / / Ext Filed: / / Elec/Proof: Filed: / / Cert. or WUC Issued: / /

Lap, Etc.: / /

PD Book No. 1 Type of Right: DIL Status: WUC Source of Info: PDET Map: * Date Verified: / / Initials:

PD REMARKS REFERENCE -- Name: Interest: Flow: Type of Right: Priority: Source:

LOCATION OF WATER RIGHT**********

FLOW: SOURCE: Water Hollow Creek

TRIBUTARY 1: TRIBUTARY 2:

COUNTY: Sevier COMMON DESCRIPTION: DRAINAGE AREA: Muddy Creek

POINT OF DIVERSION: Stockwatering directly on stream from a point in SW>NW> Sec 20, T22S, R5E, SLBM, to a point in NW>NE> Sec 20, T22S, R5E, SLBM.
Source:

REMARKS:

*Acord Lakes

USES OF WATER RIGHT**********

CLAIMS USED FOR PURPOSE DESCRIBED: 1030/1036
Referenced To: Claims Groups: Type of Reference -- Claims: Purpose: Remarks:

###STOCKWATERING: 125 Equivalent Livestock Units Diversion Limit: PERIOD OF USE: 01/01 TO 12/31

G. L. Olsen Allotment

END OF DATA

UTAH DIVISION OF WATER RIGHTS
NWPLAT POINT OF DIVERSION LOCATION PROGRAM

MAP CHAR	WATER RIGHT	QUANTITY CFS	QUANTITY AND/OR AC-FT	SOURCE DESCRIPTION or WELL INFO DIAMETER	DEPTH	YEAR LOG	POINT OF DIVERSION DESCRIPTION NORTH	EAST	CNR	SEC	TWN	RNG	B&M	UNPR	APPR	TEER	SURU	UGRW	PRTD
0	94 1085	.0000	.00	Intermittent Stream											X		X		X
	WATER USE(S): STOCKWATERING													PRIORITY DATE: 00/00/1879					
	USA Bureau of Land Management (Richfield P.O. Box 768													Richfield				UT 84701	
1	94 1086	.0000	.00	Intermittent Stream											X		X		X
	WATER USE(S): STOCKWATERING													PRIORITY DATE: 00/00/1879					
	USA Bureau of Land Management (Richfield P.O. Box 768													Richfield				UT 84701	

WRNUM: 94-1085 APPLICATION/CLAIM NO.: CERT. NO.:

OWNERSHIP**********

NAME: USA Bureau of Land Management (Richfield District) OWNER MISC:
ADDR: P.O. Box 768
CITY: Richfield STATE: UT ZIP: 84701 INTEREST: 100%

LAND OWNED BY APPLICANT?

DATES, ETC.**********

Filing: / / Priority: 00/00/1879 Advertise Paper: Date: / / Protested? Appr/Rej: / /

Proof Due: / / Ext Filed: / / Elec/Proof: Filed: / / Cert. or WUC Issued: / /

Lap, Etc.: / /

PD Book No. 1 Type of Right: DIL Status: WUC Source of Info: PDET Map: * Date Verified: / / Initials:

PD REMARKS REFERENCE -- Name: Interest: Flow: Type of Right: Priority: Source:

LOCATION OF WATER RIGHT**********

FLOW: SOURCE: Intetmittent Stream

TRIBUTARY 1: TRIBUTARY 2:

COUNTY: Sevier COMMON DESCRIPTION: DRAINAGE AREA: Muddy Creek

POINT OF DIVERSION: Stockwatering directly on stream from a point in SE>SE> Sec 28, T22S, R5E, SLBM, to a point in NE>NE> Sec 22, T22S, R5E, SLBM.

Source:

REMARKS:

*Walker Flat, Emery West, 15,16,21,22-22S-5E-SL

USES OF WATER RIGHT**********

CLAIMS USED FOR PURPOSE DESCRIBED: 730/733,790,1057/1090,1112/1117

Referenced To:	Claims Groups:	Type of Reference -- Claims:	Purpose:	Remarks:

###STOCKWATERING: 529 Equivalent Livestock Units Diversion Limit: PERIOD OF USE: 01/01 TO 12/31

Saleratus Allotment

END OF DATA

WRNUM: 94-1086 APPLICATION/CLAIM NO.: CERT. NO.:

OWNERSHIP**********

NAME: USA Bureau of Land Management (Richfield District) OWNER MISC:
ADDR: P.O. Box 768
CITY: Richfield STATE: UT ZIP: 84701 INTEREST: 100%

LAND OWNED BY APPLICANT?

DATES, ETC.**********

Filing: / / Priority: 00/00/1879 Advertise Paper: Date: / / Protested? Appr/Rej: / /

Proof Due: / / Ext Filed: / / Elec/Proof: Filed: / / Cert. or WUC Issued: / /

Lap, Etc.: / /

PD Book No. 1 Type of Right: DIL Status: WUC Source of Info: PDET Map: * Date Verified: / / Initials:

PD REMARKS REFERENCE -- Name: Interest: Flow: Type of Right: Priority: Source:

LOCATION OF WATER RIGHT**********

FLOW: SOURCE: Intermittent Stream

TRIBUTARY 1: TRIBUTARY 2:

COUNTY: Sevier COMMON DESCRIPTION: DRAINAGE AREA: Muddy Creek

POINT OF DIVERSION: Stockwatering directly on stream from a point in NE>NE> Sec 28, T22S, R5E, SLBM, to a point in SE>NW> Sec 22, T22S, R5E, SLBM.
Source:

REMARKS:

*Emery West, 15,16,21,22-22S-5E-SL

USES OF WATER RIGHT**********

CLAIMS USED FOR PURPOSE DESCRIBED: 730/733,790,1057/1090,1112/1117
Referenced To: Claims Groups: Type of Reference -- Claims: Purpose: Remarks:

###STOCKWATERING: 529 Equivalent Livestock Units Diversion Limit: PERIOD OF USE: 01/01 TO 12/31

Saleratus Allotment

********** E N D O F D A T A **********

UTAH DIVISION OF WATER RIGHTS
NWPLAT POINT OF DIVERSION LOCATION PROGRAM

MAP CHAR	WATER RIGHT	QUANTITY CFS	AND/OR	AC-FT	SOURCE DESCRIPTION or WELL INFO DIAMETER	DEPTH	YEAR LOG	POINT OF DIVERSION DESCRIPTION NORTH	EAST	CNR SEC	TWN	RNG B&M	UNN	APP	PER	TER	SUR	UGW	PTP	RED
0	94 457	.0110		.00	Unnamed Spring										X		X		X	
		WATER USE(S): STOCKWATERING								PRIORITY DATE: 00/00/1879										
		USA Forest Service				324 - 25th Street				Ogden			UT 84401							
1	94 474	.0000		.00	Tributary to Cowboy Creek										X		X		X	
		WATER USE(S): STOCKWATERING								PRIORITY DATE: 00/00/1879										
		USA Forest Service				324 - 25th Street				Ogden			UT 84401							
2	94 456	.0110		.00	Unnamed Spring										X		X		X	
		WATER USE(S): STOCKWATERING								PRIORITY DATE: 00/00/1879										
		USA Forest Service				324 - 25th Street				Ogden			UT 84401							
3	94 459	.0110		.00	Big Ridge Spring #2										X		X		X	
		WATER USE(S): STOCKWATERING								PRIORITY DATE: 00/00/1879										
		USA Forest Service				324 - 25th Street				Ogden			UT 84401							

WRNUM: 94-457 APPLICATION/CLAIM NO.: CERT. NO.:

OWNERSHIP**********

NAME: USA Forest Service OWNER MISC:
ADDR: 324 - 25th Street
CITY: Ogden STATE: UT ZIP: 84401 INTEREST: 100%

LAND OWNED BY APPLICANT?

DATES, ETC.**********

Filing: 08/07/1981 Priority: 00/00/1879 Advertise Paper: Date: / / Protested? Appr/Rej: / /

Proof Due: / / Ext Filed: / / Elec/Proof: Filed: / / Cert. or WUC Issued: 08/07/1981

Lap, Etc.: / /

PD Book No. 1 Type of Right: DIL Status: WUC Source of Info: PDET Map: * Date Verified: / / Initials:

PD REMARKS REFERENCE -- Name: Interest: Flow: Type of Right: Priority: Source:

LOCATION OF WATER RIGHT**********

FLOW: 0.011 cfs SOURCE: Unnamed Spring

TRIBUTARY 1: TRIBUTARY 2:

COUNTY: Sevier COMMON DESCRIPTION: DRAINAGE AREA: Muddy Creek

POINT OF DIVERSION: Stockwatering directly on spring located in SW>NE> Sec 8, T21S, R5E, SLBM.
Source:

REMARKS:

*Heliotrope Mountain

USES OF WATER RIGHT**********

CLAIMS USED FOR PURPOSE DESCRIBED: See WUC 512.
Referenced To: 94-512 Claims Groups: Type of Reference -- Claims: X Purpose: Remarks:

###STOCKWATERING: 1367 Equivalent Livestock Units Diversion Limit: PERIOD OF USE: 06/16 TO 09/30

Emery Allotment

END OF DATA

WRNUM: 94-474 APPLICATION/CLAIM NO.: CERT. NO.:

OWNERSHIP**********

NAME: USA Forest Service OWNER MISC:
ADDR: 324 - 25th Street
CITY: Ogden STATE: UT ZIP: 84401 INTEREST: 100%

LAND OWNED BY APPLICANT?

DATES, ETC.**********

Filing: 12/14/1981 Priority: 00/00/1879 Advertise Paper: Date: / / Protested? Appr/Rej: / /

Proof Due: / / Ext Filed: / / Elec/Proof: Filed: / / Cert. or WUC Issued: 12/14/1981

Lap, Etc.: / /

PD Book No. 1 Type of Right: DIL Status: WUC Source of Info: PDET Map: * Date Verified: / / Initials:

PD REMARKS REFERENCE -- Name: Interest: Flow: Type of Right: Priority: Source:

LOCATION OF WATER RIGHT**********

FLOW: SOURCE: Tributary to Cowboy Creek

TRIBUTARY 1: TRIBUTARY 2:

COUNTY: Sevier COMMON DESCRIPTION: DRAINAGE AREA: Muddy Creek

POINT OF DIVERSION: Stockwatering directly on stream from a point in SE>NW> Sec 8, T21S, R5E, SLBM, to a point in SW>SW> Sec 5, T21S, R5E, SLBM.

Source:

REMARKS:

*Heiotrope Mountain

USES OF WATER RIGHT**********

CLAIMS USED FOR PURPOSE DESCRIBED: See WUC 512.
Referenced To: 94-512 Claims Groups: Type of Reference -- Claims: X Purpose: Remarks:

###STOCKWATERING: 1367 Equivalent Livestock Units Diversion Limit: PERIOD OF USE: 06/16 TO 09/30

Emery Allotment

END OF DATA

WRNUM: 94-459 APPLICATION/CLAIM NO.: CERT. NO.:

OWNERSHIP**********

NAME: USA Forest Service OWNER MISC:
ADDR: 324 - 25th Street
CITY: Ogden STATE: UT ZIP: 84401 INTEREST: 100%

LAND OWNED BY APPLICANT?

DATES, ETC.**********

Filing: 08/07/1981 Priority: 00/00/1879 Advertise Paper: Date: / / Protested? Appr/Rej: / /

Proof Due: / / Ext Filed: / / Elec/Proof: Filed: / / Cert. or WUC Issued: 08/07/1981

Lap, Etc.: / /

PD Book No. 1 Type of Right: DIL Status: WUC Source of Info: PDET Map: * Date Verified: / / Initials:

PD REMARKS REFERENCE -- Name: Interest: Flow: Type of Right: Priority: Source:

LOCATION OF WATER RIGHT**********

FLOW: 0.011 cfs SOURCE: Big Ridge Spring #2

TRIBUTARY 1: TRIBUTARY 2:

COUNTY: Sevier COMMON DESCRIPTION: DRAINAGE AREA: Muddy Creek

POINT OF DIVERSION: Stockwatering directly on spring located in SW>SE> Sec 8, T21S, R5E, SLBM.
Source:

REMARKS:

*Acord Lakes

USES OF WATER RIGHT**********

CLAIMS USED FOR PURPOSE DESCRIBED: See WUC 512.
Referenced To: 94-512 Claims Groups: Type of Reference -- Claims: X Purpose: Remarks:

###STOCKWATERING: 1367 Equivalent Livestock Units Diversion Limit: PERIOD OF USE: 06/16 TO 09/30

Emery Allotment

END OF DATA

WRNUM: 94-456 APPLICATION/CLAIM NO.: CERT. NO.:

OWNERSHIP**********

NAME: USA Forest Service OWNER MISC:
ADDR: 324 - 25th Street
CITY: Ogden STATE: UT ZIP: 84401 INTEREST: 100%

LAND OWNED BY APPLICANT?

DATES, ETC.**********

Filing: 08/07/1981 Priority: 00/00/1879 Advertise Paper: Date: / / Protested? Appr/Rej: / /

Proof Due: / / Ext Filed: / / Elec/Proof: Filed: / / Cert. or WUC Issued: 08/07/1981

Lap, Etc.: / /

PD Book No. 1 Type of Right: DIL Status: WUC Source of Info: PDET Map: * Date Verified: / / Initials:

PD REMARKS REFERENCE -- Name: Interest: Flow: Type of Right: Priority: Source:

LOCATION OF WATER RIGHT**********

FLOW: 0.011 cfs SOURCE: Unnamed Spring

TRIBUTARY 1: TRIBUTARY 2:

COUNTY: Sevier COMMON DESCRIPTION: DRAINAGE AREA: Muddy Creek

POINT OF DIVERSION: Stockwatering directly on spring located in SW>NW> Sec 8, T21S, R5E, SLBM.
Source:

REMARKS:

*Heliotrope Mountain

USES OF WATER RIGHT**********

CLAIMS USED FOR PURPOSE DESCRIBED: See WUC 512.
Referenced To: 94-512 Claims Groups: Type of Reference -- Claims: X Purpose: Remarks:

###STOCKWATERING: 1367 Equivalent Livestock Units Diversion Limit: PERIOD OF USE: 06/16 TO 09/30

Emery Allotment

********** E N D O F D A T A **********

UTAH DIVISION OF WATER RIGHTS
NWPLAT POINT OF DIVERSION LOCATION PROGRAM

MAP CHAR	WATER RIGHT	QUANTITY CFS	AND/OR	AC-FT	SOURCE DESCRIPTION or WELL INFO DIAMETER	DEPTH	YEAR LOG	POINT OF DIVERSION DESCRIPTION NORTH	EAST	CNR SEC	TWN	RNG B&M	UNN	APP	PER	TER	SUR	UGW	PTP	RED
0	94 588	.0000		.00	Unnamed Stream										X		X		X	
		WATER USE(S): STOCKWATERING																		
		USA Forest Service				324 - 25th Street														
1	94 587	.0000		.00	Unnamed Stream										X		X		X	
		WATER USE(S): STOCKWATERING																		
		USA Forest Service				324 - 25th Street														

PRIORITY DATE: 00/00/1879
Ogden UT 84401

PRIORITY DATE: 00/00/1879
Ogden UT 84401

WRNUM: 94-588 APPLICATION/CLAIM NO.: CERT. NO.:

OWNERSHIP**********

NAME: USA Forest Service OWNER MISC:
ADDR: 324 - 25th Street
CITY: Ogden STATE: UT ZIP: 84401 INTEREST: 100%

LAND OWNED BY APPLICANT?

DATES, ETC.**********

Filing: / / Priority: 00/00/1879 Advertise Paper: Date: / / Protested? Appr/Rej: / /

Proof Due: / / Ext Filed: / / Elec/Proof: Filed: / / Cert. or WUC Issued: 08/07/1981

Lap, Etc.: / /

PD Book No. 1 Type of Right: DIL Status: WUC Source of Info: PDET Map: * Date Verified: / / Initials:

PD REMARKS REFERENCE -- Name: Interest: Flow: Type of Right: Priority: Source:

LOCATION OF WATER RIGHT**********

FLOW: SOURCE: Unnamed Stream

TRIBUTARY 1: TRIBUTARY 2:

COUNTY: Sevier COMMON DESCRIPTION: DRAINAGE AREA: Muddy Creek

POINT OF DIVERSION: Stockwatering directly on reservoir located in NW>NE> Sec 20, T21S, R5E, SLBM.
Source:

REMARKS:

*Acord Lakes

USES OF WATER RIGHT**********

CLAIMS USED FOR PURPOSE DESCRIBED: See WUC 512.
Referenced To: 94-512 Claims Groups: Type of Reference -- Claims: X Purpose: Remarks:

###STOCKWATERING: 1367 Equivalent Livestock Units Diversion Limit: PERIOD OF USE: 06/16 TO 09/30

Emery Allotment

Storage from 01/01 to 12/31, inclusive, in Dweys Reservoir with a maximum capacity of 1.000 acre-feet, located in:

	NORTH-EAST4	NORTH-WEST4	SOUTH-WEST4	SOUTH-EAST4
Height of Dam:				
Area Inundated:	NE NW SW SE	NE NW SW SE	NE NW SW SE	NE NW SW SE
Sec 20 T 21S R 5E SLBM	* : X: : *	* : : : *	* : : : *	* : : : *

END OF DATA

WRNUM: 94-587 APPLICATION/CLAIM NO.: CERT. NO.:

OWNERSHIP

NAME: USA Forest Service OWNER MISC:
ADDR: 324 - 25th Street
CITY: Ogden STATE: UT ZIP: 84401 INTEREST: 100%

LAND OWNED BY APPLICANT?

DATES, ETC.

Filing: / / Priority: 00/00/1879 Advertise Paper: Date: / / Protested? Appr/Rej: / /

Proof Due: / / Ext Filed: / / Elec/Proof: Filed: / / Cert. or WUC Issued: 08/07/1981

Lap, Etc.: / /

PD Book No. 1 Type of Right: DIL Status: WUC Source of Info: PDET Map: * Date Verified: / / Initials:

PD REMARKS REFERENCE -- Name: Interest: Flow: Type of Right: Priority: Source:

LOCATION OF WATER RIGHT

FLOW: SOURCE: Unnamed Stream

TRIBUTARY 1: TRIBUTARY 2:

COUNTY: Sevier COMMON DESCRIPTION: DRAINAGE AREA: Muddy Creek

POINT OF DIVERSION: Stockwatering directly on reservoir located in SE>SW> Sec 20, T21S, R5E, SLBM.
Source:

REMARKS:

*Acord Lakes

USES OF WATER RIGHT

CLAIMS USED FOR PURPOSE DESCRIBED: See WUC 512.
Referenced To: 94-512 Claims Groups: Type of Reference -- Claims: X Purpose: Remarks:

###STOCKWATERING: 1367 Equivalent Livestock Units Diversion Limit: PERIOD OF USE: 06/16 TO 09/30

Emery Allotment

Storage from 01/01 to 12/31, inclusive, in Hill Reservoir with a maximum capacity of 1.000 acre-feet, located in:

Height of Dam:	NORTH-EAST4	NORTH-WEST4	SOUTH-WEST4	SOUTH-EAST4
Area Inundated:	NE NW SW SE	NE NW SW SE	NE NW SW SE	NE NW SW SE
Sec 20 T 21S R 5E SLBM	* : : : *	* : : : *	* : : : X*	* : : : *

END OF DATA

UTAH DIVISION OF WATER RIGHTS
NWPLAT POINT OF DIVERSION LOCATION PROGRAM

MAP CHAR	WATER RIGHT	QUANTITY CFS	AND/OR	AC-FT	SOURCE DESCRIPTION or WELL INFO DIAMETER	DEPTH	YEAR LOG	POINT OF DIVERSION DESCRIPTION NORTH	EAST	CNR	SEC	TWN	RNG	B&M	UNN	APP	PER	TER	SUR	UGW	PTP	RED
0	94 431	.0000		.00	Unnamed Stream												X		X		X	
		WATER USE(S): STOCKWATERING																				
		USA Forest Service				324 - 25th Street																
1	94 590	.0000		.00	Unnamed Stream												X		X		X	
		WATER USE(S): STOCKWATERING																				
		USA Forest Service				324 - 25th Street																
2	94 589	.0000		.00	Sage Creek												X		X		X	
		WATER USE(S): STOCKWATERING																				
		USA Forest Service				324 - 25th Street																
3	94 586	.0000		.00	Unnamed Stream												X		X		X	
		WATER USE(S): STOCKWATERING																				
		USA Forest Service				324 - 25th Street																

PRIORITY DATE: 00/00/1879
Ogden UT 84401

PRIORITY DATE: 00/00/1879
Ogden UT 84401

PRIORITY DATE: 00/00/1879
Ogden UT 84401

PRIORITY DATE: 00/00/1879
Ogden UT 84401

WRNUM: 94-589 APPLICATION/CLAIM NO.: CERT. NO.:

OWNERSHIP**********

NAME: USA Forest Service OWNER MISC:
ADDR: 324 - 25th Street
CITY: Ogden STATE: UT ZIP: 84401 INTEREST: 100%

LAND OWNED BY APPLICANT?

DATES, ETC.**********

Filing: / / Priority: 00/00/1879 Advertise Paper: Date: / / Protested? Appr/Rej: / /

Proof Due: / / Ext Filed: / / Elec/Proof: Filed: / / Cert. or WUC Issued: 08/07/1981

Lap, Etc.: / /

PD Book No. 1 Type of Right: DIL Status: WUC Source of Info: PDET Map: * Date Verified: / / Initials:

PD REMARKS REFERENCE -- Name: Interest: Flow: Type of Right: Priority: Source:

LOCATION OF WATER RIGHT**********

FLOW: SOURCE: Sage Creek

TRIBUTARY 1: TRIBUTARY 2:

COUNTY: Sevier COMMON DESCRIPTION: DRAINAGE AREA: Muddy Creek

POINT OF DIVERSION: Stockwatering directly on reservoir located in SW>SE> Sec 21, T21S, R5E, SLBM.
Source:

REMARKS:

*Emery West

USES OF WATER RIGHT**********

CLAIMS USED FOR PURPOSE DESCRIBED: See WUC 512.
Referenced To: 94-512 Claims Groups: Type of Reference -- Claims: X Purpose: Remarks:

###STOCKWATERING: 1367 Equivalent Livestock Units Diversion Limit: PERIOD OF USE: 06/16 TO 09/30

Emery Allotment

Storage from 01/01 to 12/31, inclusive, in Sage Creek Reservoir with a maximum capacity of 1.000 acre-feet, located in:

Height of Dam:	NORTH-EAST4	NORTH-WEST4	SOUTH-WEST4	SOUTH-EAST4
Area Inundated:	NE NW SW SE	NE NW SW SE	NE NW SW SE	NE NW SW SE
Sec 21 T 21S R 5E SLBM	* : : : *	* : : : *	* : : : *	* : : X: *

END OF DATA

WRNUM: 94-586 APPLICATION/CLAIM NO.: CERT. NO.:

OWNERSHIP**********

NAME: USA Forest Service OWNER MISC:
ADDR: 324 - 25th Street
CITY: Ogden STATE: UT ZIP: 84401 INTEREST: 100%

LAND OWNED BY APPLICANT?

DATES, ETC.**********

Filing: / / Priority: 00/00/1879 Advertise Paper: Date: / / Protested? Appr/Rej: / /

Proof Due: / / Ext Filed: / / Elec/Proof: Filed: / / Cert. or WUC Issued: 08/07/1981

Lap, Etc.: / /

PD Book No. 1 Type of Right: DIL Status: WUC Source of Info: PDET Map: * Date Verified: / / Initials:

PD REMARKS REFERENCE -- Name: Interest: Flow: Type of Right: Priority: Source:

LOCATION OF WATER RIGHT**********

FLOW: SOURCE: Unnamed Stream

TRIBUTARY 1: TRIBUTARY 2:

COUNTY: Sevier COMMON DESCRIPTION: DRAINAGE AREA: Muddy Creek

POINT OF DIVERSION: Stockwatering directly on reservoir located in SW>SW> Sec 21, T21S, R5E, SLBM.
Source:

REMARKS:

*Emery West

USES OF WATER RIGHT**********

CLAIMS USED FOR PURPOSE DESCRIBED: See WUC 512.
Referenced To: 94-512 Claims Groups: Type of Reference -- Claims: X Purpose: Remarks:

###STOCKWATERING: 1367 Equivalent Livestock Units Diversion Limit: PERIOD OF USE: 06/16 TO 09/30

Emery Allotment

Storage from 01/01 to 12/31, inclusive, in Box Canyon Reservoir with a maximum capacity of 1.000 acre-feet, located in:

	NORTH-EAST4	NORTH-WEST4	SOUTH-WEST4	SOUTH-EAST4
Height of Dam:				
Area Inundated:	NE NW SW SE	NE NW SW SE	NE NW SW SE	NE NW SW SE
Sec 21 T 21S R 5E SLBM	* : : : *	* : : : *	* : : X: *	* : : : *

END OF DATA

WRNUM: 94-1593 APPLICATION/CLAIM NO.: CERT. NO.:

OWNERSHIP**********

NAME: USA Forest Service OWNER MISC:
ADDR: 324 - 25th Street
CITY: Ogden STATE: UT ZIP: 84401 INTEREST: 100%

LAND OWNED BY APPLICANT?

DATES, ETC.**********

Filing: / / Priority: 00/00/1879 Advertise Paper: Date: / / Protested? Appr/Rej: / /

Proof Due: / / Ext Filed: / / Elec/Proof: Filed: / / Cert. or WUC Issued: / /

Lap, Etc.: / /

PD Book No. 1 Type of Right: DIL Status: WUC Source of Info: PDET Map: * Date Verified: / / Initials:

PD REMARKS REFERENCE -- Name: Interest: Flow: Type of Right: Priority: Source:

LOCATION OF WATER RIGHT**********

FLOW: 0.015 cfs SOURCE: Little Duncan East Spring

TRIBUTARY 1: TRIBUTARY 2:

COUNTY: Sevier COMMON DESCRIPTION: DRAINAGE AREA: Muddy Creek

POINT OF DIVERSION: Stockwatering directly on spring located in SE>NE> Sec 31, T21S, R5E, SLBM.
Source:

REMARKS:

*Acord Lakes

USES OF WATER RIGHT**********

CLAIMS USED FOR PURPOSE DESCRIBED: See WUC 1396.
Referenced To: 94-1396 Claims Groups: Type of Reference -- Claims: X Purpose: Remarks:

###STOCKWATERING: 900 Equivalent Livestock Units Diversion Limit: PERIOD OF USE: 05/01 TO 10/31

Quitchumpah Allotment

E N D O F D A T A

UTAH DIVISION OF WATER RIGHTS
NWPLAT POINT OF DIVERSION LOCATION PROGRAM

MAP CHAR	WATER RIGHT	QUANTITY CFS	AND/OR	AC-FT	SOURCE DESCRIPTION or WELL INFO DIAMETER	DEPTH	YEAR LOG	POINT OF DIVERSION DESCRIPTION NORTH	EAST	CNR SEC	TWN	RNG B&M	UNN	APP	PER	TER	SUR	UGW	PTP	RED
0	94 1593	.0150		.00	Little Duncan East Spring											X		X		X
		WATER USE(S): STOCKWATERING								PRIORITY DATE: 00/00/1879										
		USA Forest Service				324 - 25th Street				Ogden			UT 84401							
1	94 119	.0000		.00	Unnamed Stream											X		X		X
		WATER USE(S): STOCKWATERING								PRIORITY DATE: 00/00/1879										
		USA Forest Service				324 - 25th Street				Ogden			UT 84401							
2	95 985	.0150		.00	East Spring											X		X		X
		WATER USE(S): STOCKWATERING								PRIORITY DATE: 00/00/1879										
		USA Forest Service				324 - 25th Street				Ogden			UT 84401							

WRNUM: 94-949 APPLICATION/CLAIM NO.: CERT. NO.:

OWNERSHIP**********

NAME: USA Bureau of Land Management (Richfield District) OWNER MISC:
ADDR: P.O. Box 768
CITY: Richfield STATE: UT ZIP: 84701 INTEREST: 100%

LAND OWNED BY APPLICANT?

DATES, ETC.**********

Filing: / / Priority: 00/00/1879 Advertise Paper: Date: / / Protested? Appr/Rej: / /

Proof Due: / / Ext Filed: / / Elec/Proof: Filed: / / Cert. or WUC Issued: / /

Lap, Etc.: / /

PD Book No. 1 Type of Right: DIL Status: WUC Source of Info: PDET Map: * Date Verified: / / Initials:

PD REMARKS REFERENCE -- Name: Interest: Flow: Type of Right: Priority: Source:

LOCATION OF WATER RIGHT**********

FLOW: SOURCE: North Fork of Quitchupah

TRIBUTARY 1: TRIBUTARY 2:

COUNTY: Sevier COMMON DESCRIPTION: DRAINAGE AREA: Muddy Creek

POINT OF DIVERSION: Stockwatering directly on stream from a point in NE>NW> Sec 4, T22S, R5E, SLBM, to a point in NE>SW> Sec 9, T22S, R5E, SLBM.

Source:

REMARKS:

*Emery West

USES OF WATER RIGHT**********

CLAIMS USED FOR PURPOSE DESCRIBED: 940/949

Referenced To:	Claims Groups:	Type of Reference -- Claims:	Purpose:	Remarks:

###STOCKWATERING: 100 Equivalent Livestock Units Diversion Limit: PERIOD OF USE: 01/01 TO 12/31

Johnson Allotment

END OF DATA

WRNUM: 94-948 APPLICATION/CLAIM NO.: CERT. NO.:

OWNERSHIP**********

NAME: USA Bureau of Land Management (Richfield District) OWNER MISC:
ADDR: P.O. Box 768
CITY: Richfield STATE: UT ZIP: 84701 INTEREST: 100%

LAND OWNED BY APPLICANT?

DATES, ETC.**********

Filing: / / Priority: 00/00/1879 Advertise Paper: Date: / / Protested? Appr/Rej: / /

Proof Due: / / Ext Filed: / / Elec/Proof: Filed: / / Cert. or WUC Issued: / /

Lap, Etc.: / /

PD Book No. 1 Type of Right: DIL Status: WUC Source of Info: PDET Map: * Date Verified: / / Initials:

PD REMARKS REFERENCE -- Name: Interest: Flow: Type of Right: Priority: Source:

LOCATION OF WATER RIGHT**********

FLOW: SOURCE: East Fork Intermittent Stream

TRIBUTARY 1: TRIBUTARY 2:

COUNTY: Sevier COMMON DESCRIPTION: DRAINAGE AREA: Muddy Creek

POINT OF DIVERSION: Stockwatering directly on stream from a point in NW>NE> Sec 3, T22S, R5E, SLBM, to a point in NE>SW> Sec 4, T22S, R5E, SLBM.

Source:

REMARKS:

*Emery West

USES OF WATER RIGHT**********

CLAIMS USED FOR PURPOSE DESCRIBED: 940/949

Referenced To:	Claims Groups:	Type of Reference -- Claims:	Purpose:	Remarks:

###STOCKWATERING: 100 Equivalent Livestock Units Diversion Limit: PERIOD OF USE: 01/01 TO 12/31

Johnson Allotment

END OF DATA

WRNUM: 94-1398 APPLICATION/CLAIM NO.: CERT. NO.:

OWNERSHIP**********

NAME: USA Forest Service OWNER MISC:
ADDR: 324 - 25th Street
CITY: Ogden STATE: UT ZIP: 84401 INTEREST: 100%

LAND OWNED BY APPLICANT?

DATES, ETC.**********

Filing: / / Priority: 00/00/1879 Advertise Paper: Date: / / Protested? Appr/Rej: / /

Proof Due: / / Ext Filed: / / Elec/Proof: Filed: / / Cert. or WUC Issued: / /

Lap, Etc.: / /

PD Book No. 1 Type of Right: DIL Status: WUC Source of Info: PDET Map: * Date Verified: / / Initials:

PD REMARKS REFERENCE -- Name: Interest: Flow: Type of Right: Priority: Source:

LOCATION OF WATER RIGHT**********

FLOW: 0.015 cfs SOURCE: Sawmill Spring #2

TRIBUTARY 1: TRIBUTARY 2:

COUNTY: Sevier COMMON DESCRIPTION: DRAINAGE AREA: Muddy Creek

POINT OF DIVERSION: Stockwatering directly on spring located in NE>SE> Sec 7, T22S, R5E, SLBM.
Source:

REMARKS:

*Acord Lakes

USES OF WATER RIGHT**********

CLAIMS USED FOR PURPOSE DESCRIBED: See WUC 1396.
Referenced To: 94-1396 Claims Groups: Type of Reference -- Claims: X Purpose: Remarks:

###STOCKWATERING: 900 Equivalent Livestock Units Diversion Limit: PERIOD OF USE: 05/01 TO 10/31

Quitchumpah Allotment

END OF DATA

UTAH DIVISION OF WATER RIGHTS
NWPLAT POINT OF DIVERSION LOCATION PROGRAM

MAP CHAR	WATER RIGHT	QUANTITY CFS	AND/OR	AC-FT	SOURCE DESCRIPTION or WELL INFO DIAMETER	DEPTH	YEAR LOG	POINT OF DIVERSION DESCRIPTION NORTH	EAST	CNR SEC	TWN	RNG B&M	UNN	APP	PER	TER	SUR	UGW	PTP	RED
0	94 944	.0000		.00	Intermittent Stream										X		X		X	
		WATER USE(S): STOCKWATERING								PRIORITY DATE: 00/00/1879										
		USA Bureau of Land Management (Richfield P.O. Box 768								Richfield			UT 84701							
1	94 945	.0000		.00	Intermittent Stream										X		X		X	
		WATER USE(S): STOCKWATERING								PRIORITY DATE: 00/00/1879										
		USA Bureau of Land Management (Richfield P.O. Box 768								Richfield			UT 84701							
2	94 946	.0000		.00	Intermittent Stream										X		X		X	
		WATER USE(S): STOCKWATERING								PRIORITY DATE: 00/00/1879										
		USA Bureau of Land Management (Richfield P.O. Box 768								Richfield			UT 84701							

WRNUM: 94-944 APPLICATION/CLAIM NO.: CERT. NO.:

OWNERSHIP**********

NAME: USA Bureau of Land Management (Richfield District) OWNER MISC:
ADDR: P.O. Box 768
CITY: Richfield STATE: UT ZIP: 84701 INTEREST: 100%

LAND OWNED BY APPLICANT?

DATES, ETC.**********

Filing: / / Priority: 00/00/1879 Advertise Paper: Date: / / Protested? Appr/Rej: / /

Proof Due: / / Ext Filed: / / Elec/Proof: Filed: / / Cert. or WUC Issued: / /

Lap, Etc.: / /

PD Book No. 1 Type of Right: DIL Status: WUC Source of Info: PDET Map: * Date Verified: / / Initials:

PD REMARKS REFERENCE -- Name: Interest: Flow: Type of Right: Priority: Source:

LOCATION OF WATER RIGHT**********

FLOW: SOURCE: Intermittent Stream

TRIBUTARY 1: TRIBUTARY 2:

COUNTY: Sevier COMMON DESCRIPTION: DRAINAGE AREA: Muddy Creek

POINT OF DIVERSION: Stockwatering directly on stream from a point in SE>NE> Sec 10, T22S, R5E, SLBM, to a point in NE>SE> Sec 15, T22S, R5E, SLBM.
Source:

REMARKS:

*Emery West, 15,16,21,22-22S-5E-SL

USES OF WATER RIGHT**********

CLAIMS USED FOR PURPOSE DESCRIBED: 940/949
Referenced To: Claims Groups: Type of Reference -- Claims: Purpose: Remarks:

###STOCKWATERING: 100 Equivalent Livestock Units Diversion Limit: PERIOD OF USE: 01/01 TO 12/31

Johnson Allotment

********** E N D O F D A T A **********

WRNUM: 94-945 APPLICATION/CLAIM NO.: CERT. NO.:

OWNERSHIP

NAME: USA Bureau of Land Management (Richfield District) OWNER MISC:
ADDR: P.O. Box 768
CITY: Richfield STATE: UT ZIP: 84701 INTEREST: 100%

LAND OWNED BY APPLICANT?

DATES, ETC.

Filing: / / Priority: 00/00/1879 Advertise Paper: Date: / / Protested? Appr/Rej: / /

Proof Due: / / Ext Filed: / / Elec/Proof: Filed: / / Cert. or WUC Issued: / /

Lap, Etc.: / /

PD Book No. 1 Type of Right: DIL Status: WUC Source of Info: PDET Map: * Date Verified: / / Initials:

PD REMARKS REFERENCE -- Name: Interest: Flow: Type of Right: Priority: Source:

LOCATION OF WATER RIGHT

FLOW: SOURCE: Intermittent Stream

TRIBUTARY 1: TRIBUTARY 2:

COUNTY: Sevier COMMON DESCRIPTION: DRAINAGE AREA: Muddy Creek

POINT OF DIVERSION: Stockwatering directly on stream from a point in NW>SE> Sec 10, T22S, R5E, SLBM, to a point in SE>NE> Sec 15, T22S, R5E, SLBM.
Source:

REMARKS:

*Emery West, 15,16,21,22-22S-5E-SL

USES OF WATER RIGHT

CLAIMS USED FOR PURPOSE DESCRIBED: 940/949
Referenced To: Claims Groups: Type of Reference -- Claims: Purpose: Remarks:

###STOCKWATERING: 100 Equivalent Livestock Units Diversion Limit: PERIOD OF USE: 01/01 TO 12/31

Johnson Allotment

END OF DATA

WRNUM: 94-946 APPLICATION/CLAIM NO.: CERT. NO.:

OWNERSHIP**********

NAME: USA Bureau of Land Management (Richfield District) OWNER MISC:
ADDR: P.O. Box 768
CITY: Richfield STATE: UT ZIP: 84701 INTEREST: 100%

LAND OWNED BY APPLICANT?

DATES, ETC.**********

Filing: / / Priority: 00/00/1879 Advertise Paper: Date: / / Protested? Appr/Rej: / /

Proof Due: / / Ext Filed: / / Elec/Proof: Filed: / / Cert. or WUC Issued: / /

Lap, Etc.: / /

PD Book No. 1 Type of Right: DIL Status: WUC Source of Info: PDET Map: * Date Verified: / / Initials:

PD REMARKS REFERENCE -- Name: Interest: Flow: Type of Right: Priority: Source:

LOCATION OF WATER RIGHT**********

FLOW: SOURCE: Intermittent Stream

TRIBUTARY 1: TRIBUTARY 2:

COUNTY: Sevier COMMON DESCRIPTION: DRAINAGE AREA: Muddy Creek

POINT OF DIVERSION: Stockwatering directly on stream from a point in SW>SW> Sec 10, T22S, R5E, SLBM, to a point in SW>NW> Sec 15, T22S, R5E, SLBM.

Source:

REMARKS:

*Emery West, 15,16,21,22-22S-5E-SL

USES OF WATER RIGHT**********

CLAIMS USED FOR PURPOSE DESCRIBED: 940/949

Referenced To: Claims Groups: Type of Reference -- Claims: Purpose: Remarks:

###STOCKWATERING: 100 Equivalent Livestock Units Diversion Limit: PERIOD OF USE: 01/01 TO 12/31

Johnson Allotment

END OF DATA

UTAH DIVISION OF WATER RIGHTS
NWPLAT POINT OF DIVERSION LOCATION PROGRAM

MAP CHAR	WATER RIGHT	QUANTITY CFS	AND/OR	AC-FT	SOURCE DESCRIPTION or WELL INFO DIAMETER	DEPTH	YEAR LOG	POINT OF DIVERSION DESCRIPTION NORTH	EAST	CNR SEC	TWN	RNG B&M	UNN	APP	PER	TER	SUR	UGW	PTP	RED
0	94 1033	.0000		.00	Intermittent Stream											X		X		X
		WATER USE(S): STOCKWATERING								PRIORITY DATE: 00/00/1879										
		USA Bureau of Land Management (Richfield P.O. Box 768.								Richfield			UT 84701							
1	94 1033	.0000		.00	Intermittent Stream											X		X		X
		WATER USE(S): STOCKWATERING								PRIORITY DATE: 00/00/1879										
		USA Bureau of Land Management (Richfield P.O. Box 768								Richfield			UT 84701							
2	94 1032	.0000		.00	Quitchupah Creek											X		X		X
		WATER USE(S): STOCKWATERING								PRIORITY DATE: 00/00/1879										
		USA Bureau of Land Management (Richfield P.O. Box 768								Richfield			UT 84701							
2	94 1032	.0000		.00	Quitchupah Creek											X		X		X
		WATER USE(S): STOCKWATERING								PRIORITY DATE: 00/00/1879										
		USA Bureau of Land Management (Richfield P.O. Box 768								Richfield			UT 84701							

WRNUM: 94-1033 APPLICATION/CLAIM NO.: CERT. NO.:

OWNERSHIP**********

NAME: USA Bureau of Land Management (Richfield District) OWNER MISC:
ADDR: P.O. Box 768
CITY: Richfield STATE: UT ZIP: 84701 INTEREST: 100%

LAND OWNED BY APPLICANT?

DATES, ETC.**********

Filing: / / Priority: 00/00/1879 Advertise Paper: Date: / / Protested? Appr/Rej: / /

Proof Due: / / Ext Filed: / / Elec/Proof: Filed: / / Cert. or WUC Issued: / /

Lap, Etc.: / /

PD Book No. 1 Type of Right: DIL Status: WUC Source of Info: PDET Map: * Date Verified: / / Initials:

PD REMARKS REFERENCE -- Name: Interest: Flow: Type of Right: Priority: Source:

LOCATION OF WATER RIGHT**********

FLOW: SOURCE: Intermittent Stream

TRIBUTARY 1: TRIBUTARY 2:

COUNTY: Sevier COMMON DESCRIPTION: DRAINAGE AREA: Muddy Creek

POINT OF DIVERSION: Stockwatering directly on stream from a point in NE>SW> Sec 17, T22S, R5E, SLBM, to a point in NW>SE> Sec 17, T22S, R5E, SLBM.

Source:

REMARKS:

*Acord Lakes

USES OF WATER RIGHT**********

CLAIMS USED FOR PURPOSE DESCRIBED: 1030/1036

Referenced To:	Claims Groups:	Type of Reference -- Claims:	Purpose:	Remarks:

###STOCKWATERING: 125 Equivalent Livestock Units Diversion Limit: PERIOD OF USE: 01/01 TO 12/31

G. L. Olsen Allotment

END OF DATA

WRNUM: 94-1032 APPLICATION/CLAIM NO.: CERT. NO.:

OWNERSHIP**********

NAME: USA Bureau of Land Management (Richfield District) OWNER MISC:
ADDR: P.O. Box 768
CITY: Richfield STATE: UT ZIP: 84701 INTEREST: 100%

LAND OWNED BY APPLICANT?

DATES, ETC.**********

Filing: / / Priority: 00/00/1879 Advertise Paper: Date: / / Protested? Appr/Rej: / /

Proof Due: / / Ext Filed: / / Elec/Proof: Filed: / / Cert. or WUC Issued: / /

Lap, Etc.: / /

PD Book No. 1 Type of Right: DIL Status: WUC Source of Info: PDET Map: * Date Verified: / / Initials:

PD REMARKS REFERENCE -- Name: Interest: Flow: Type of Right: Priority: Source:

LOCATION OF WATER RIGHT**********

FLOW: SOURCE: Quitchupah Creek

TRIBUTARY 1: TRIBUTARY 2:

COUNTY: Sevier COMMON DESCRIPTION: DRAINAGE AREA: Muddy Creek

POINT OF DIVERSION: Stockwatering directly on stream from a point in SE>SE> Sec 17, T22S, R5E, SLBM, to a point in SE>SE> Sec 17, T22S, R5E, SLBM.
Source:

REMARKS:

*Acord Lakes, Emery West

USES OF WATER RIGHT**********

CLAIMS USED FOR PURPOSE DESCRIBED: 1030/1036
Referenced To: Claims Groups: Type of Reference -- Claims: Purpose: Remarks:

###STOCKWATERING: 125 Equivalent Livestock Units Diversion Limit: PERIOD OF USE: 01/01 TO 12/31

G. L. Olsen Allotment

END OF DATA

UTAH DIVISION OF WATER RIGHTS
NWPLAT POINT OF DIVERSION LOCATION PROGRAM

MAP CHAR	WATER RIGHT	QUANTITY CFS	AND/OR	AC-FT	SOURCE DESCRIPTION or WELL INFO DIAMETER	DEPTH	YEAR LOG	POINT OF DIVERSION DESCRIPTION NORTH	EAST	CNR	SEC	TWN	RNG	B&M	UNN	APP	PER	TER	SUR	UGW	PTP	RED
0	94 1402	.0150		.00	Convulsion Spring													X		X		X
	WATER USE(S): STOCKWATERING																					
	USA Forest Service					324 - 25th Street																
0	94 135	.0000		.00	Convulsion Canyon Creek													X		X		X
	WATER USE(S): STOCKWATERING																					
	USA Forest Service					324 - 25th Street																
0	95 1001	.0000		.00	Convulsion Canyon Creek													X		X		X
	WATER USE(S): STOCKWATERING																					
	USA Forest Service					324 - 25th Street																

PRIORITY DATE: 00/00/1879
Ogden UT 84401

PRIORITY DATE: 00/00/1879
Ogden UT 84401

PRIORITY DATE: 00/00/1879
Ogden UT 84401

WRNUM: 94-1402 APPLICATION/CLAIM NO.: CERT. NO.:

OWNERSHIP

NAME: USA Forest Service OWNER MISC:
ADDR: 324 - 25th Street
CITY: Ogden STATE: UT ZIP: 84401 INTEREST: 100%

LAND OWNED BY APPLICANT?

DATES, ETC.

Filing: / / Priority: 00/00/1879 Advertise Paper: Date: / / Protested? Appr/Rej: / /

Proof Due: / / Ext Filed: / / Elec/Proof: Filed: / / Cert. or WUC Issued: / /

Lap, Etc.: / /

PD Book No. 1 Type of Right: DIL Status: WUC Source of Info: PDET Map: * Date Verified: / / Initials:

PD REMARKS REFERENCE -- Name: Interest: Flow: Type of Right: Priority: Source:

LOCATION OF WATER RIGHT

FLOW: 0.015 cfs SOURCE: Convulsion Spring

TRIBUTARY 1: TRIBUTARY 2:

COUNTY: Sevier COMMON DESCRIPTION: DRAINAGE AREA: Muddy Creek

POINT OF DIVERSION: Stockwatering directly on spring located in SW>SE> Sec 11, T22S, R4E, SLBM.
Source:

REMARKS:

*Acord Lakes

USES OF WATER RIGHT

CLAIMS USED FOR PURPOSE DESCRIBED: See WUC 1396.
Referenced To: 94-1396 Claims Groups: Type of Reference -- Claims: X Purpose: Remarks:

###STOCKWATERING: 900 Equivalent Livestock Units Diversion Limit: PERIOD OF USE: 05/01 TO 10/31

Quitchumpah Allotment

END OF DATA

WRNUM: 94-947 APPLICATION/CLAIM NO.: CERT. NO.:

OWNERSHIP**********

NAME: USA Bureau of Land Management (Richfield District) OWNER MISC:
ADDR: P.O. Box 768
CITY: Richfield STATE: UT ZIP: 84701 INTEREST: 100%

LAND OWNED BY APPLICANT?

DATES, ETC.**********

Filing: / / Priority: 00/00/1879 Advertise Paper: Date: / / Protested? Appr/Rej: / /

Proof Due: / / Ext Filed: / / Elec/Proof: Filed: / / Cert. or WUC Issued: / /

Lap, Etc.: / /

PD Book No. 1 Type of Right: DIL Status: WUC Source of Info: PDET Map: * Date Verified: / / Initials:

PD REMARKS REFERENCE -- Name: Interest: Flow: Type of Right: Priority: Source:

LOCATION OF WATER RIGHT**********

FLOW: SOURCE: Intermittent Stream

TRIBUTARY 1: TRIBUTARY 2:

COUNTY: Sevier COMMON DESCRIPTION: DRAINAGE AREA: Muddy Creek

POINT OF DIVERSION: Stockwatering directly on stream from a point in SE>NE> Sec 9, T22S, R5E, SLBM, to a point in SE>NW> Sec 9, T22S, R5E, SLBM.
Source:

REMARKS:

*Emery West

USES OF WATER RIGHT**********

CLAIMS USED FOR PURPOSE DESCRIBED: 940/949
Referenced To: Claims Groups: Type of Reference -- Claims: Purpose: Remarks:

###STOCKWATERING: 100 Equivalent Livestock Units Diversion Limit: PERIOD OF USE: 01/01 TO 12/31

Johnson Allotment

END OF DATA

WRNUM: 94-1030 APPLICATION/CLAIM NO.: CERT. NO.:

OWNERSHIP

NAME: USA Bureau of Land Management (Richfield District) OWNER MISC:
ADDR: P.O. Box 768
CITY: Richfield STATE: UT ZIP: 84701 INTEREST: 100%

LAND OWNED BY APPLICANT?

DATES, ETC.

Filing: / / Priority: 00/00/1879 Advertise Paper: Date: / / Protested? Appr/Rej: / /

Proof Due: / / Ext Filed: / / Elec/Proof: Filed: / / Cert. or WUC Issued: / /

Lap, Etc.: / /

PD Book No. 1 Type of Right: DIL Status: WUC Source of Info: PDET Map: * Date Verified: / / Initials:

PD REMARKS REFERENCE -- Name: Interest: Flow: Type of Right: Priority: Source:

LOCATION OF WATER RIGHT

FLOW: SOURCE: North Fork of Quitchupah Creek

TRIBUTARY 1: TRIBUTARY 2:

COUNTY: Sevier COMMON DESCRIPTION: DRAINAGE AREA: Muddy Creek

POINT OF DIVERSION: Stockwatering directly on stream from a point in NE>SW> Sec 9, T22S, R5E, SLBM, to a point in SE>SW> Sec 9, T22S, R5E, SLBM.
Source:

REMARKS:

*Emery West

USES OF WATER RIGHT

CLAIMS USED FOR PURPOSE DESCRIBED: 1030/1036
Referenced To: Claims Groups: Type of Reference -- Claims: Purpose: Remarks:

###STOCKWATERING: 125 Equivalent Livestock Units Diversion Limit: PERIOD OF USE: 01/01 TO 12/31

G. L. Olsen Allotment

E N D O F D A T A

WRNUM: 94-949 APPLICATION/CLAIM NO.: CERT. NO.:

OWNERSHIP**********

NAME: USA Bureau of Land Management (Richfield District) OWNER MISC:
ADDR: P.O. Box 768
CITY: Richfield STATE: UT ZIP: 84701 INTEREST: 100%

LAND OWNED BY APPLICANT?

DATES, ETC.**********

Filing: / / Priority: 00/00/1879 Advertise Paper: Date: / / Protested? Appr/Rej: / /

Proof Due: / / Ext Filed: / / Elec/Proof: Filed: / / Cert. or WUC Issued: / /

Lap, Etc.: / /

PD Book No. 1 Type of Right: DIL Status: WUC Source of Info: PDET Map: * Date Verified: / / Initials:

PD REMARKS REFERENCE -- Name: Interest: Flow: Type of Right: Priority: Source:

LOCATION OF WATER RIGHT**********

FLOW: SOURCE: North Fork of Quitchupah

TRIBUTARY 1: TRIBUTARY 2:

COUNTY: Sevier COMMON DESCRIPTION: DRAINAGE AREA: Muddy Creek

POINT OF DIVERSION: Stockwatering directly on stream from a point in NE>NW> Sec 4, T22S, R5E, SLBM, to a point in NE>SW> Sec 9, T22S, R5E, SLBM.

Source:

REMARKS:

*Emery West

USES OF WATER RIGHT**********

CLAIMS USED FOR PURPOSE DESCRIBED: 940/949
Referenced To: Claims Groups: Type of Reference -- Claims: Purpose: Remarks:

###STOCKWATERING: 100 Equivalent Livestock Units Diversion Limit: PERIOD OF USE: 01/01 TO 12/31

Johnson Allotment

END OF DATA

UTAH DIVISION OF WATER RIGHTS
NWPLAT POINT OF DIVERSION LOCATION PROGRAM

MAP CHAR	WATER RIGHT	QUANTITY CFS	AND/OR	AC-FT	SOURCE DESCRIPTION or WELL INFO DIAMETER	DEPTH	YEAR LOG	POINT OF DIVERSION DESCRIPTION NORTH	EAST	CNR SEC	TWN	RNG B&M	UNN	APP	PER	TER	SUR	UGW	PTP	RED
0	94 1289	.0000		.00	North Fork Quitchumpah Creek										X		X		X	
		WATER USE(S): STOCKWATERING								PRIORITY DATE: 00/00/1879										
		State of Utah Division of State Lands & P. O. Box 653								Richfield			UT 84701							
1	94 1290	.0000		.00	Quitchumpah Creek										X		X		X	
		WATER USE(S): STOCKWATERING								PRIORITY DATE: 00/00/1879										
		State of Utah Division of State Lands & P. O. Box 653								Richfield			UT 84701							
2	94 1292	.0000		.00	Unnamed Trib. to Quitchumpah C										X		X		X	
		WATER USE(S): STOCKWATERING								PRIORITY DATE: 00/00/1879										
		State of Utah Division of State Lands & P. O. Box 653								Richfield			UT 84701							
2	94 1292	.0000		.00	Unnamed Trib. to Quitchumpah C										X		X		X	
		WATER USE(S): STOCKWATERING								PRIORITY DATE: 00/00/1879										
		State of Utah Division of State Lands & P. O. Box 653								Richfield			UT 84701							
3	94 1289	.0000		.00	North Fork Quitchumpah Creek										X		X		X	
		WATER USE(S): STOCKWATERING								PRIORITY DATE: 00/00/1879										
		State of Utah Division of State Lands & P. O. Box 653								Richfield			UT 84701							
4	94 1290	.0000		.00	Quitchumpah Creek										X		X		X	
		WATER USE(S): STOCKWATERING								PRIORITY DATE: 00/00/1879										
		State of Utah Division of State Lands & P. O. Box 653								Richfield			UT 84701							
4	94 1291	.0000		.00	Unnamed Trib. to Quitchumpah c										X		X		X	
		WATER USE(S): STOCKWATERING								PRIORITY DATE: 00/00/1879										
		State of Utah Division of State Lands & P. O. Box 653								Richfield			UT 84701							
4	94 1291	.0000		.00	Unnamed Trib. to Quitchumpah c										X		X		X	
		WATER USE(S): STOCKWATERING								PRIORITY DATE: 00/00/1879										
		State of Utah Division of State Lands & P. O. Box 653								Richfield			UT 84701							

WRNUM: 94-1289 APPLICATION/CLAIM NO.: CERT. NO.:

OWNERSHIP**********

NAME: State of Utah Division of State Lands & Forestry OWNER MISC:
ADDR: P. O. Box 653
CITY: Richfield STATE: UT ZIP: 84701 INTEREST: 100%

LAND OWNED BY APPLICANT?

DATES, ETC.**********

Filing: / / Priority: 00/00/1879 Advertise Paper: Date: / / Protested? Appr/Rej: / /

Proof Due: / / Ext Filed: / / Elec/Proof: Filed: / / Cert. or WUC Issued: / /

Lap, Etc.: / /

PD Book No. 1 Type of Right: DIL Status: WUC Source of Info: PDET Map: * Date Verified: / / Initials:

PD REMARKS REFERENCE -- Name: Interest: Flow: Type of Right: Priority: Source:

LOCATION OF WATER RIGHT**********

FLOW: SOURCE: North Fork Quitchumpah Creek

TRIBUTARY 1: TRIBUTARY 2:

COUNTY: Sevier COMMON DESCRIPTION: DRAINAGE AREA: Muddy Creek

POINT OF DIVERSION: Stockwatering directly on stream from a point in NE>NW> Sec 16, T22S, R5E, SLBM, to a point in SE>SE> Sec 16, T22S, R5E, SLBM.
Source:

REMARKS:

*15,16,21,22-22S-5E-SL

USES OF WATER RIGHT**********

CLAIMS USED FOR PURPOSE DESCRIBED: 1289/1292
Referenced To: Claims Groups: Type of Reference -- Claims: Purpose: Remarks:

###STOCKWATERING: 40 Equivalent Livestock Units Diversion Limit: PERIOD OF USE: 01/01 TO 12/31

END OF DATA

WRNUM: 94-1290 APPLICATION/CLAIM NO.: CERT. NO.:

OWNERSHIP**********

NAME: State of Utah Division of State Lands & Forestry OWNER MISC:
ADDR: P. O. Box 653
CITY: Richfield STATE: UT ZIP: 84701 INTEREST: 100%

LAND OWNED BY APPLICANT?

DATES, ETC.**********

Filing: / / Priority: 00/00/1879 Advertise Paper: Date: / / Protested? Appr/Rej: / /

Proof Due: / / Ext Filed: / / Elec/Proof: Filed: / / Cert. or WUC Issued: / /

Lap, Etc.: / /

PD Book No. 1 Type of Right: DIL Status: WUC Source of Info: PDET Map: * Date Verified: / / Initials:

PD REMARKS REFERENCE -- Name: Interest: Flow: Type of Right: Priority: Source:

LOCATION OF WATER RIGHT**********

FLOW: SOURCE: Quitchumpah Creek

TRIBUTARY 1: TRIBUTARY 2:

COUNTY: Sevier COMMON DESCRIPTION: DRAINAGE AREA: Muddy Creek

POINT OF DIVERSION: Stockwatering directly on stream from a point in SW>SW> Sec 16, T22S, R5E, SLBM, to a point in NE>SE> Sec 16, T22S, R5E, SLBM.

Source:

REMARKS:

*15,16,21,22-22S-5E-SL

USES OF WATER RIGHT**********

CLAIMS USED FOR PURPOSE DESCRIBED: 1289/1292

Referenced To:	Claims Groups:	Type of Reference -- Claims:	Purpose:	Remarks:

###STOCKWATERING: 40 Equivalent Livestock Units Diversion Limit: PERIOD OF USE: 01/01 TO 12/31

E N D O F D A T A

WRNUM: 94-1292 APPLICATION/CLAIM NO.: CERT. NO.:

OWNERSHIP

NAME: State of Utah Division of State Lands & Forestry OWNER MISC:
ADDR: P. O. Box 653
CITY: Richfield STATE: UT ZIP: 84701 INTEREST: 100%

LAND OWNED BY APPLICANT?

DATES, ETC.

Filing: / / Priority: 00/00/1879 Advertise Paper: Date: / / Protested? Appr/Rej: / /

Proof Due: / / Ext Filed: / / Elec/Proof: Filed: / / Cert. or WUC Issued: / /

Lap, Etc.: / /

PD Book No. 1 Type of Right: DIL Status: WUC Source of Info: PDET Map: * Date Verified: / / Initials:

PD REMARKS REFERENCE -- Name: Interest: Flow: Type of Right: Priority: Source:

LOCATION OF WATER RIGHT

FLOW: SOURCE: Unnamed Trib. to Quitchumpah Creek

TRIBUTARY 1: TRIBUTARY 2:

COUNTY: Sevier COMMON DESCRIPTION: DRAINAGE AREA: Muddy Creek

POINT OF DIVERSION: Stockwatering directly on stream from a point in SE>SW> Sec 16, T22S, R5E, SLBM, to a point in SE>SW> Sec 16, T22S, R5E, SLBM.

Source:

REMARKS:

*15,16,21,22-22S-5E-SL

USES OF WATER RIGHT

CLAIMS USED FOR PURPOSE DESCRIBED: 1289/1292

Referenced To:	Claims Groups:	Type of Reference -- Claims:	Purpose:	Remarks:

###STOCKWATERING: 40 Equivalent Livestock Units Diversion Limit: PERIOD OF USE: 01/01 TO 12/31

END OF DATA

WRNUM: 94-1291 APPLICATION/CLAIM NO.: CERT. NO.:

OWNERSHIP

NAME: State of Utah Division of State Lands & Forestry OWNER MISC:
ADDR: P. O. Box 653
CITY: Richfield STATE: UT ZIP: 84701 INTEREST: 100%

LAND OWNED BY APPLICANT?

DATES, ETC.

Filing: / / Priority: 00/00/1879 Advertise Paper: Date: / / Protested? Appr/Rej: / /

Proof Due: / / Ext Filed: / / Elec/Proof: Filed: / / Cert. or WUC Issued: / /

Lap, Etc.: / /

PD Book No. 1 Type of Right: DIL Status: WUC Source of Info: PDET Map: * Date Verified: / / Initials:

PD REMARKS REFERENCE -- Name: Interest: Flow: Type of Right: Priority: Source:

LOCATION OF WATER RIGHT

FLOW: SOURCE: Unnamed Trib. to Quitchumpah creek

TRIBUTARY 1: TRIBUTARY 2:

COUNTY: Sevier COMMON DESCRIPTION: DRAINAGE AREA: Muddy Creek

POINT OF DIVERSION: Stockwatering directly on stream from a point in SW>SW> Sec 16, T22S, R5E, SLBM, to a point in SW>SW> Sec 16, T22S, R5E, SLBM.
Source:

REMARKS:

*15,16,21,22-22S-5E-SL

USES OF WATER RIGHT

CLAIMS USED FOR PURPOSE DESCRIBED: 1289/1292
Referenced To: Claims Groups: Type of Reference -- Claims: Purpose: Remarks:

###STOCKWATERING: 40 Equivalent Livestock Units Diversion Limit: PERIOD OF USE: 01/01 TO 12/31

END OF DATA

UTAH DIVISION OF WATER RIGHTS
NWPLAT POINT OF DIVERSION LOCATION PROGRAM

MAP CHAR	WATER RIGHT	QUANTITY CFS	AND/OR	AC-FT	SOURCE DESCRIPTION or WELL INFO DIAMETER	DEPTH	YEAR LOG	NORTH	POINT OF DIVERSION DESCRIPTION EAST	CNR SEC	TWN	RNG B&M	UNN	APP	TER	SUR	UGW	PTP	RED
0	94 1035	.0000		.00	Intermittent Stream										X		X		X
		WATER USE(S): STOCKWATERING								PRIORITY DATE: 00/00/1879									
		USA Bureau of Land Management (Richfield P.O. Box 768								Richfield			UT 84701						
1	94 1036	.0000		.00	Intermittent Stream										X		X		X
		WATER USE(S): STOCKWATERING								PRIORITY DATE: 00/00/1879									
		USA Bureau of Land Management (Richfield P.O. Box 768								Richfield			UT 84701						
2	94 1090	.0000		.00	Intermittent Stream										X		X		X
		WATER USE(S): STOCKWATERING								PRIORITY DATE: 00/00/1879									
		USA Bureau of Land Management (Richfield P.O. Box 768								Richfield			UT 84701						
2	94 1035	.0000		.00	Intermittent Stream										X		X		X
		WATER USE(S): STOCKWATERING								PRIORITY DATE: 00/00/1879									
		USA Bureau of Land Management (Richfield P.O. Box 768								Richfield			UT 84701						
3	94 1036	.0000		.00	Intermittent Stream										X		X		X
		WATER USE(S): STOCKWATERING								PRIORITY DATE: 00/00/1879									
		USA Bureau of Land Management (Richfield P.O. Box 768								Richfield			UT 84701						
4	94 1090	.0000		.00	Intermittent Stream										X		X		X
		WATER USE(S): STOCKWATERING								PRIORITY DATE: 00/00/1879									
		USA Bureau of Land Management (Richfield P.O. Box 768								Richfield			UT 84701						
5	94 730	.0000		.00	Tributary to Quitchumpah Creek										X		X		X
		WATER USE(S): STOCKWATERING								PRIORITY DATE: 00/00/1879									
		USA Bureau of Land Management (Moab Dist 125 West 2nd North								Moab			UT 84532						

WRNUM: 94-1035 APPLICATION/CLAIM NO.: CERT. NO.:

OWNERSHIP

NAME: USA Bureau of Land Management (Richfield District) OWNER MISC:
ADDR: P.O. Box 768
CITY: Richfield STATE: UT ZIP: 84701 INTEREST: 100%

LAND OWNED BY APPLICANT?

DATES, ETC.

Filing: / / Priority: 00/00/1879 Advertise Paper: Date: / / Protested? Appr/Rej: / /

Proof Due: / / Ext Filed: / / Elec/Proof: Filed: / / Cert. or WUC Issued: / /

Lap, Etc.: / /

PD Book No. 1 Type of Right: DIL Status: WUC Source of Info: PDET Map: * Date Verified: / / Initials:

PD REMARKS REFERENCE -- Name: Interest: Flow: Type of Right: Priority: Source:

LOCATION OF WATER RIGHT

FLOW: SOURCE: Intermittent Stream

TRIBUTARY 1: TRIBUTARY 2:

COUNTY: Sevier COMMON DESCRIPTION: DRAINAGE AREA: Muddy Creek

POINT OF DIVERSION: Stockwatering directly on stream from a point in SW>NE> Sec 21, T22S, R5E, SLBM, to a point in NE>NW> Sec 21, T22S, R5E, SLBM.
Source:

REMARKS:

*15,16,21,22-22S-5E-SL

USES OF WATER RIGHT

CLAIMS USED FOR PURPOSE DESCRIBED: 1030/1036
Referenced To: Claims Groups: Type of Reference -- Claims: Purpose: Remarks:

###STOCKWATERING: 125 Equivalent Livestock Units Diversion Limit: PERIOD OF USE: 01/01 TO 12/31

G. L. Olsen Allotment

END OF DATA

WRNUM: 94-1036 APPLICATION/CLAIM NO.: CERT. NO.:

OWNERSHIP**********

NAME: USA Bureau of Land Management (Richfield District) OWNER MISC:
ADDR: P.O. Box 768
CITY: Richfield STATE: UT ZIP: 84701 INTEREST: 100%

LAND OWNED BY APPLICANT?

DATES, ETC.**********

Filing: / / Priority: 00/00/1879 Advertise Paper: Date: / / Protested? Appr/Rej: / /

Proof Due: / / Ext Filed: / / Elec/Proof: Filed: / / Cert. or WUC Issued: / /

Lap, Etc.: / /

PD Book No. 1 Type of Right: DIL Status: WUC Source of Info: PDET Map: * Date Verified: / / Initials:

PD REMARKS REFERENCE -- Name: Interest: Flow: Type of Right: Priority: Source:

LOCATION OF WATER RIGHT**********

FLOW: SOURCE: Intermittent Stream

TRIBUTARY 1: TRIBUTARY 2:

COUNTY: Sevier COMMON DESCRIPTION: DRAINAGE AREA: Muddy Creek

POINT OF DIVERSION: Stockwatering directly on stream from a point in NW>SW> Sec 21, T22S, R5E, SLBM, to a point in NW>NW> Sec 21, T22S, R5E, SLBM.

Source:

REMARKS:

*15,16,21,22-22S-5E-SL

USES OF WATER RIGHT**********

CLAIMS USED FOR PURPOSE DESCRIBED: 1030/1036

Referenced To:	Claims Groups:	Type of Reference -- Claims:	Purpose:	Remarks:
###STOCKWATERING: 125 Equivalent Livestock Units		Diversion Limit:	PERIOD OF USE: 01/01 TO 12/31	

G. L. Olsen Allotment

END OF DATA

WRNUM: 94-1090 APPLICATION/CLAIM NO.: CERT. NO.:

OWNERSHIP

NAME: USA Bureau of Land Management (Richfield District) OWNER MISC:
ADDR: P.O. Box 768
CITY: Richfield STATE: UT ZIP: 84701 INTEREST: 100%

LAND OWNED BY APPLICANT?

DATES, ETC.

Filing: / / Priority: 00/00/1879 Advertise Paper: Date: / / Protested? Appr/Rej: / /

Proof Due: / / Ext Filed: / / Elec/Proof: Filed: / / Cert. or WUC Issued: / /

Lap, Etc.: / /

PD Book No. 1 Type of Right: DIL Status: WUC Source of Info: PDET Map: * Date Verified: / / Initials:

PD REMARKS REFERENCE -- Name: Interest: Flow: Type of Right: Priority: Source:

LOCATION OF WATER RIGHT

FLOW: SOURCE: Intermittent Stream

TRIBUTARY 1: TRIBUTARY 2:

COUNTY: Sevier COMMON DESCRIPTION: DRAINAGE AREA: Muddy Creek

POINT OF DIVERSION: Stockwatering directly on stream from a point in SW>SE> Sec 21, T22S, R5E, SLBM, to a point in SW>NE> Sec 21, T22S, R5E, SLBM.
Source:

REMARKS:

*15,16,21,22-22S-5E-SL

USES OF WATER RIGHT

CLAIMS USED FOR PURPOSE DESCRIBED: 730/733,790,1057/1090,1112/1117
Referenced To: Claims Groups: Type of Reference -- Claims: Purpose: Remarks:

###STOCKWATERING: 529 Equivalent Livestock Units Diversion Limit: PERIOD OF USE: 01/01 TO 12/31

Saleratus Allotment

END OF DATA

WRNUM: 94-730 APPLICATION/CLAIM NO.: CERT. NO.:

OWNERSHIP**********

NAME: USA Bureau of Land Management (Moab District) OWNER MISC:
ADDR: 125 West 2nd North
CITY: Moab STATE: UT ZIP: 84532 INTEREST: 100%

LAND OWNED BY APPLICANT?

DATES, ETC.**********

Filing: / / Priority: 00/00/1879 Advertise Paper: Date: / / Protested? Appr/Rej: / /

Proof Due: / / Ext Filed: / / Elec/Proof: Filed: / / Cert. or WUC Issued: / /

Lap, Etc.: / /

PD Book No. 1 Type of Right: DIL Status: WUC Source of Info: PDET Map: * Date Verified: / / Initials:

PD REMARKS REFERENCE -- Name: Interest: Flow: Type of Right: Priority: Source:

LOCATION OF WATER RIGHT**********

FLOW: SOURCE: Tributary to Quitchumpah Creek

TRIBUTARY 1: TRIBUTARY 2:

COUNTY: Sevier COMMON DESCRIPTION: DRAINAGE AREA: Muddy Creek

POINT OF DIVERSION: Stockwatering directly on reservoir located in SE>SE> Sec 21, T22S, R5E, SLBM.
Source:

REMARKS:

*15,16,21,22-22S-5E-SL

USES OF WATER RIGHT**********

CLAIMS USED FOR PURPOSE DESCRIBED: 730/733,790,1057/1090,1112/1117
Referenced To: Claims Groups: Type of Reference -- Claims: Purpose: Remarks:

###STOCKWATERING: 529 Equivalent Livestock Units Diversion Limit: PERIOD OF USE: 01/01 TO 12/31

Saleratus Allotment

Storage from 01/01 to 12/31, inclusive, in Quitchumpah Reservoir #1 with a maximum capacity of 3.700 acre-feet, located in:
Height of Dam: 13 NORTH-EAST4 NORTH-WEST4 SOUTH-WEST4 SOUTH-EAST4
Area Inundated: NE NW SW SE NE NW SW SE NE NW SW SE NE NW SW SE
Sec 21 T 22S R 5E SLBM * : : : * * : : : * * : : : * * : : : X*

END OF DATA

UTAH DIVISION OF WATER RIGHTS
NWPLAT POINT OF DIVERSION LOCATION PROGRAM

MAP CHAR	WATER RIGHT	QUANTITY CFS	QUANTITY AND/OR AC-FT	SOURCE DESCRIPTION or WELL INFO DIAMETER	DEPTH	YEAR LOG	NORTH	EAST	POINT OF DIVERSION DESCRIPTION CNR	SEC	TWN	RNG	B&M	UNN	APP	TER	SUR	UGW	PRT	PRD
0	94 946	.0000	.00	Intermittent Stream												X		X		X
	WATER USE(S): STOCKWATERING								PRIORITY DATE: 00/00/1879											
	USA Bureau of Land Management (Richfield P.O. Box 768								Richfield				UT 84701							
0	94 1087	.0000	.00	Intermittent Stream												X		X		X
	WATER USE(S): STOCKWATERING								PRIORITY DATE: 00/00/1879											
	USA Bureau of Land Management (Richfield P.O. Box 768								Richfield				UT 84701							
1	94 945	.0000	.00	Intermittent Stream												X		X		X
	WATER USE(S): STOCKWATERING								PRIORITY DATE: 00/00/1879											
	USA Bureau of Land Management (Richfield P.O. Box 768								Richfield				UT 84701							
2	94 944	.0000	.00	Intermittent Stream												X		X		X
	WATER USE(S): STOCKWATERING								PRIORITY DATE: 00/00/1879											
	USA Bureau of Land Management (Richfield P.O. Box 768								Richfield				UT 84701							
2	94 1088	.0000	.00	Intermittent Stream												X		X		X
	WATER USE(S): STOCKWATERING								PRIORITY DATE: 00/00/1879											
	USA Bureau of Land Management (Richfield P.O. Box 768								Richfield				UT 84701							
2	94 1088	.0000	.00	Intermittent Stream												X		X		X
	WATER USE(S): STOCKWATERING								PRIORITY DATE: 00/00/1879											
	USA Bureau of Land Management (Richfield P.O. Box 768								Richfield				UT 84701							
3	94 1060	.0000	.00	Quitchupah Creek												X		X		X
	WATER USE(S): STOCKWATERING								PRIORITY DATE: 00/00/1879											
	USA Bureau of Land Management (Richfield P.O. Box 768								Richfield				UT 84701							
4	94 1087	.0000	.00	Intermittent Stream												X		X		X
	WATER USE(S): STOCKWATERING								PRIORITY DATE: 00/00/1879											
	USA Bureau of Land Management (Richfield P.O. Box 768								Richfield				UT 84701							
4	94 1060	.0000	.00	Quitchupah Creek												X		X		X
	WATER USE(S): STOCKWATERING								PRIORITY DATE: 00/00/1879											
	USA Bureau of Land Management (Richfield P.O. Box 768								Richfield				UT 84701							
5	94 1185	.0000	.00	Quitchumpah Creek												X		X		X
	WATER USE(S): STOCKWATERING								PRIORITY DATE: 00/00/1879											
	Pittsburg and Midway Coal Mining Company 6400 South Fiddler's Green Circle								Englewood				CO 80111-4991							
6	94 1186	.0000	.00	Unnamed Trib. to Quitchumpah C												X		X		X
	WATER USE(S): STOCKWATERING								PRIORITY DATE: 00/00/1879											
	Pittsburg and Midway Coal Mining Company 6400 South Fiddler's Green Circle								Englewood				CO 80111-4991							
6	94 1186	.0000	.00	Unnamed Trib. to Quitchumpah C												X		X		X
	WATER USE(S): STOCKWATERING								PRIORITY DATE: 00/00/1879											
	Pittsburg and Midway Coal Mining Company 6400 South Fiddler's Green Circle								Englewood				CO 80111-4991							
6	94 1218	.0000	.00	Unnamed Trib. to Quitchumpah C												X		X		X
	WATER USE(S): STOCKWATERING								PRIORITY DATE: 00/00/1879											
	Pittsburg and Midway Coal Mining Company 6400 South Fiddler's Green Circle								Englewood				CO 80111-4991							
6	94 1218	.0000	.00	Unnamed Trib. to Quitchumpah C												X		X		X
	WATER USE(S): STOCKWATERING								PRIORITY DATE: 00/00/1879											
	Pittsburg and Midway Coal Mining Company 6400 South Fiddler's Green Circle								Englewood				CO 80111-4991							
7	94 1184	1.0000	.00	Quitchumpah Creek			N 550	W 1150	S4	15	22S	5E	SL			X		X		
	WATER USE(S): IRRIGATION STOCKWATERING								PRIORITY DATE: 00/00/1883											
	Pittsburg and Midway Coal Mining Company 6400 South Fiddler's Green Circle								Englewood				CO 80111-4991							
7	94 1183	3.0000	.00	Quitchumpah Creek			N 550	W 1150	S4	15	22S	5E	SL			X		X		
	WATER USE(S): IRRIGATION STOCKWATERING								PRIORITY DATE: 00/00/1882											
	Pittsburg and Midway Coal Mining Company 6400 South Fiddler's Green Circle								Englewood				CO 80111-4991							

WRNUM: 94-946 APPLICATION/CLAIM NO.: CERT. NO.:

OWNERSHIP**********

NAME: USA Bureau of Land Management (Richfield District) OWNER MISC:
ADDR: P.O. Box 768
CITY: Richfield STATE: UT ZIP: 84701 INTEREST: 100%

LAND OWNED BY APPLICANT?

DATES, ETC.**********

Filing: / / Priority: 00/00/1879 Advertise Paper: Date: / / Protested? Appr/Rej: / /

Proof Due: / / Ext Filed: / / Elec/Proof: Filed: / / Cert. or WUC Issued: / /

Lap, Etc.: / /

PD Book No. 1 Type of Right: DIL Status: WUC Source of Info: PDET Map: * Date Verified: / / Initials:

PD REMARKS REFERENCE -- Name: Interest: Flow: Type of Right: Priority: Source:

LOCATION OF WATER RIGHT**********

FLOW: SOURCE: Intermittent Stream

TRIBUTARY 1: TRIBUTARY 2:

COUNTY: Sevier COMMON DESCRIPTION: DRAINAGE AREA: Muddy Creek

POINT OF DIVERSION: Stockwatering directly on stream from a point in SW>SW> Sec 10, T22S, R5E, SLBM, to a point in SW>NW> Sec 15, T22S, R5E, SLBM.
Source:

REMARKS:

*Emery West, 15,16,21,22-22S-5E-SL

USES OF WATER RIGHT**********

CLAIMS USED FOR PURPOSE DESCRIBED: 940/949
Referenced To: Claims Groups: Type of Reference -- Claims: Purpose: Remarks:

###STOCKWATERING: 100 Equivalent Livestock Units Diversion Limit: PERIOD OF USE: 01/01 TO 12/31

Johnson Allotment

END OF DATA

WRNUM: 94-946 APPLICATION/CLAIM NO.: CERT. NO.:

OWNERSHIP

NAME: USA Bureau of Land Management (Richfield District) OWNER MISC:
ADDR: P.O. Box 768
CITY: Richfield STATE: UT ZIP: 84701 INTEREST: 100%

LAND OWNED BY APPLICANT?

DATES, ETC.

Filing: / / Priority: 00/00/1879 Advertise Paper: Date: / / Protested? Appr/Rej: / /

Proof Due: / / Ext Filed: / / Elec/Proof: Filed: / / Cert. or WUC Issued: / /

Lap, Etc.: / /

PD Book No. 1 Type of Right: DIL Status: WUC Source of Info: PDET Map: * Date Verified: / / Initials:

PD REMARKS REFERENCE -- Name: Interest: Flow: Type of Right: Priority: Source:

LOCATION OF WATER RIGHT

FLOW: SOURCE: Intermittent Stream

TRIBUTARY 1: TRIBUTARY 2:

COUNTY: Sevier COMMON DESCRIPTION: DRAINAGE AREA: Muddy Creek

POINT OF DIVERSION: Stockwatering directly on stream from a point in SW>SW> Sec 10, T22S, R5E, SLBM, to a point in SW>NW> Sec 15, T22S, R5E, SLBM.
Source:

REMARKS:

*Emery West, 15,16,21,22-22S-5E-SL

USES OF WATER RIGHT

CLAIMS USED FOR PURPOSE DESCRIBED: 940/949

Referenced To:	Claims Groups:	Type of Reference -- Claims:	Purpose:	Remarks:

###STOCKWATERING: 100 Equivalent Livestock Units Diversion Limit: PERIOD OF USE: 01/01 TO 12/31

Johnson Allotment

END OF DATA

WRNUM: 94-1087 APPLICATION/CLAIM NO.: CERT. NO.:

OWNERSHIP**********

NAME: USA Bureau of Land Management (Richfield District) OWNER MISC:
ADDR: P.O. Box 768
CITY: Richfield STATE: UT ZIP: 84701 INTEREST: 100%

LAND OWNED BY APPLICANT?

DATES, ETC.**********

Filing: / / Priority: 00/00/1879 Advertise Paper: Date: / / Protested? Appr/Rej: / /

Proof Due: / / Ext Filed: / / Elec/Proof: Filed: / / Cert. or WUC Issued: / /

Lap, Etc.: / /

PD Book No. 1 Type of Right: OIL Status: WUC Source of Info: PDET Map: * Date Verified: / / Initials:

PD REMARKS REFERENCE -- Name: Interest: Flow: Type of Right: Priority: Source:

LOCATION OF WATER RIGHT**********

FLOW: SOURCE: Intermittent Stream

TRIBUTARY 1: TRIBUTARY 2:

COUNTY: Sevier COMMON DESCRIPTION: DRAINAGE AREA: Muddy Creek

POINT OF DIVERSION: Stockwatering directly on stream from a point in SW>NW> Sec 15, T22S, R5E, SLBM, to a point in SE>SW> Sec 15, T22S, R5E, SLBM.

Source:

REMARKS:

*15,16,21,22-22S-5E-SL

USES OF WATER RIGHT**********

CLAIMS USED FOR PURPOSE DESCRIBED: 730/733,790,1057/1090,1112/1117

Referenced To:	Claims Groups:	Type of Reference -- Claims:	Purpose:	Remarks:

###STOCKWATERING: 529 Equivalent Livestock Units Diversion Limit: PERIOD OF USE: 01/01 TO 12/31

Saleratus Allotment

END OF DATA

WRNUM: 94-945 APPLICATION/CLAIM NO.: CERT. NO.:

OWNERSHIP**********

NAME: USA Bureau of Land Management (Richfield District) OWNER MISC:
ADDR: P.O. Box 768
CITY: Richfield STATE: UT ZIP: 84701 INTEREST: 100%

LAND OWNED BY APPLICANT?

DATES, ETC.**********

Filing: / / Priority: 00/00/1879 Advertise Paper: Date: / / Protested? Appr/Rej: / /

Proof Due: / / Ext Filed: / / Elec/Proof: Filed: / / Cert. or WUC Issued: / /

Lap, Etc.: / /

PD Book No. 1 Type of Right: DIL Status: WUC Source of Info: PDET Map: * Date Verified: / / Initials:

PD REMARKS REFERENCE -- Name: Interest: Flow: Type of Right: Priority: Source:

LOCATION OF WATER RIGHT**********

FLOW: SOURCE: Intermittent Stream

TRIBUTARY 1: TRIBUTARY 2:

COUNTY: Sevier COMMON DESCRIPTION: DRAINAGE AREA: Muddy Creek

POINT OF DIVERSION: Stockwatering directly on stream from a point in NW>SE> Sec 10, T22S, R5E, SLBM, to a point in SE>NE> Sec 15, T22S, R5E, SLBM.
Source:

REMARKS:

*Emery West, 15,16,21,22-22S-5E-SL

USES OF WATER RIGHT**********

CLAIMS USED FOR PURPOSE DESCRIBED: 940/949
Referenced To: Claims Groups: Type of Reference -- Claims: Purpose: Remarks:

###STOCKWATERING: 100 Equivalent Livestock Units Diversion Limit: PERIOD OF USE: 01/01 TO 12/31

Johnson Allotment

END OF DATA

WRNUM: 94-944 APPLICATION/CLAIM NO.: CERT. NO.:

OWNERSHIP**********

NAME: USA Bureau of Land Management (Richfield District) OWNER MISC:
ADDR: P.O. Box 768
CITY: Richfield STATE: UT ZIP: 84701 INTEREST: 100%

LAND OWNED BY APPLICANT?

DATES, ETC.**********

Filing: / / Priority: 00/00/1879 Advertise Paper: Date: / / Protested? Appr/Rej: / /

Proof Due: / / Ext Filed: / / Elec/Proof: Filed: / / Cert. or WUC Issued: / /

Lap, Etc.: / /

PD Book No. 1 Type of Right: DIL Status: WUC Source of Info: PDET Map: * Date Verified: / / Initials:

PD REMARKS REFERENCE -- Name: Interest: Flow: Type of Right: Priority: Source:

LOCATION OF WATER RIGHT**********

FLOW: SOURCE: Intermittent Stream

TRIBUTARY 1: TRIBUTARY 2:

COUNTY: Sevier COMMON DESCRIPTION: DRAINAGE AREA: Muddy Creek

POINT OF DIVERSION: Stockwatering directly on stream from a point in SE>NE> Sec 10, T22S, R5E, SLBM, to a point in NE>SE> Sec 15, T22S, R5E, SLBM.
Source:

REMARKS:

*Emery West, 15,16,21,22-22S-5E-SL

USES OF WATER RIGHT**********

CLAIMS USED FOR PURPOSE DESCRIBED: 940/949
Referenced To: Claims Groups: Type of Reference -- Claims: Purpose: Remarks:

###STOCKWATERING: 100 Equivalent Livestock Units Diversion Limit: PERIOD OF USE: 01/01 TO 12/31

Johnson Allotment

END OF DATA

WRNUM: 94-1088 APPLICATION/CLAIM NO.: CERT. NO.:

OWNERSHIP**********

NAME: USA Bureau of Land Management (Richfield District) OWNER MISC:
ADDR: P.O. Box 768
CITY: Richfield STATE: UT ZIP: 84701 INTEREST: 100%

LAND OWNED BY APPLICANT?

DATES, ETC.**********

Filing: / / Priority: 00/00/1879 Advertise Paper: Date: / / Protested? Appr/Rej: / /

Proof Due: / / Ext Filed: / / Elec/Proof: Filed: / / Cert. or WUC Issued: / /

Lap, Etc.: / /

PD Book No. 1 Type of Right: DIL Status: WUC Source of Info: PDET Map: * Date Verified: / / Initials:

PD REMARKS REFERENCE -- Name: Interest: Flow: Type of Right: Priority: Source:

LOCATION OF WATER RIGHT**********

FLOW: SOURCE: Intermittent Stream

TRIBUTARY 1: TRIBUTARY 2:

COUNTY: Sevier COMMON DESCRIPTION: DRAINAGE AREA: Muddy Creek

POINT OF DIVERSION: Stockwatering directly on stream from a point in NE>SE> Sec 15, T22S, R5E, SLBM, to a point in NE>SE> Sec 15, T22S, R5E, SLBM.
Source:

REMARKS:

*15,16,21,22-22S-5E-SL

USES OF WATER RIGHT**********

CLAIMS USED FOR PURPOSE DESCRIBED: 730/733,790,1057/1090,1112/1117
Referenced To: Claims Groups: Type of Reference -- Claims: Purpose: Remarks:

###STOCKWATERING: 529 Equivalent Livestock Units Diversion Limit: PERIOD OF USE: 01/01 TO 12/31

Saleratus Allotment

END OF DATA

WRNUM: 94-1060 APPLICATION/CLAIM NO.: CERT. NO.:

OWNERSHIP**********

NAME: USA Bureau of Land Management (Richfield District) OWNER MISC:
ADDR: P.O. Box 768
CITY: Richfield STATE: UT ZIP: 84701 INTEREST: 100%

LAND OWNED BY APPLICANT?

DATES, ETC.**********

Filing: / / Priority: 00/00/1879 Advertise Paper: Date: / / Protested? Appr/Rej: / /

Proof Due: / / Ext Filed: / / Elec/Proof: Filed: / / Cert. or WUC Issued: / /

Lap, Etc.: / /

PD Book No. 1 Type of Right: DIL Status: WUC Source of Info: PDET Map: * Date Verified: / / Initials:

PD REMARKS REFERENCE -- Name: Interest: Flow: Type of Right: Priority: Source:

LOCATION OF WATER RIGHT**********

FLOW: SOURCE: Quitchupah Creek

TRIBUTARY 1: TRIBUTARY 2:

COUNTY: Sevier COMMON DESCRIPTION: DRAINAGE AREA: Muddy Creek

POINT OF DIVERSION: Stockwatering directly on stream from a point in NW>SW> Sec 15, T22S, R5E, SLBM, to a point in SE>SW> Sec 15, T22S, R5E, SLBM.
Source:

REMARKS:

*15,16,21,22--22S-5E-SL

USES OF WATER RIGHT**********

CLAIMS USED FOR PURPOSE DESCRIBED: 730/733,790,1057/1090,1112/1117
Referenced To: Claims Groups: Type of Reference -- Claims: Purpose: Remarks:

###STOCKWATERING: 529 Equivalent Livestock Units Diversion Limit: PERIOD OF USE: 01/01 TO 12/31

Saleratus Allotment

END OF DATA

WRNUM: 94-1185 APPLICATION/CLAIM NO.: CERT. NO.:

OWNERSHIP**********

NAME: Pittsburg and Midway Coal Mining Company, The OWNER MISC: Attn: Fred V. Witaschek
ADDR: 6400 South Fiddler's Green Circle
CITY: Englewood STATE: CO ZIP: 80111-4991 INTEREST: 100%

LAND OWNED BY APPLICANT?

DATES, ETC.**********

Filing: / / Priority: 00/00/1879 Advertise Paper: Date: / / Protested? Appr/Rej: / /

Proof Due: / / Ext Filed: / / Elec/Proof: Filed: / / Cert. or WUC Issued: / /

Lap, Etc.: / /

PD Book No. 1 Type of Right: DIL Status: WUC Source of Info: PDET Map: * Date Verified: / / Initials:

PD REMARKS REFERENCE -- Name: Interest: Flow: Type of Right: Priority: Source:

LOCATION OF WATER RIGHT**********

FLOW: SOURCE: Quitchumpah Creek

TRIBUTARY 1: TRIBUTARY 2:

COUNTY: Sevier COMMON DESCRIPTION: DRAINAGE AREA: Muddy Creek

POINT OF DIVERSION: Stockwatering directly on stream from a point in SW>SE> Sec 15, T22S, R5E, SLBM, to a point in SE>SW> Sec 14, T22S, R5E, SLBM.
Source:

REMARKS:

*15,16,21,22-22S-5E-SL, 13,14,23,24-22S-5E-SL

USES OF WATER RIGHT**********

CLAIMS USED FOR PURPOSE DESCRIBED: 1183/1189,1218
Referenced To: Claims Groups: Type of Reference -- Claims: Purpose: Remarks:

###STOCKWATERING: 150 Equivalent Livestock Units Diversion Limit: PERIOD OF USE: 01/01 TO 12/31

END OF DATA

WRNUM: 94-1186 APPLICATION/CLAIM NO.: CERT. NO.:

OWNERSHIP**********

NAME: Pittsburg and Midway Coal Mining Company, The OWNER MISC: Attn: Fred V. Witaschek
ADDR: 6400 South Fiddler's Green Circle
CITY: Englewood STATE: CO ZIP: 80111-4991 INTEREST: 100%

LAND OWNED BY APPLICANT?

DATES, ETC.**********

Filing: / / Priority: 00/00/1879 Advertise Paper: Date: / / Protested? Appr/Rej: / /

Proof Due: / / Ext Filed: / / Elec/Proof: Filed: / / Cert. or WUC Issued: / /

Lap, Etc.: / /

PD Book No. 1 Type of Right: DIL Status: WUC Source of Info: PDET Map: * Date Verified: / / Initials:

PD REMARKS REFERENCE -- Name: Interest: Flow: Type of Right: Priority: Source:

LOCATION OF WATER RIGHT**********

FLOW: SOURCE: Unnamed Trib. to Quitchumpah Creek

TRIBUTARY 1: TRIBUTARY 2:

COUNTY: Sevier COMMON DESCRIPTION: DRAINAGE AREA: Muddy Creek

POINT OF DIVERSION: Stockwatering directly on stream from a point in SE>SE> Sec 15, T22S, R5E, SLBM, to a point in SE>SE> Sec 15, T22S, R5E, SLBM.
Source:

REMARKS:

*15,16,21,22-22S-5E-SL

USES OF WATER RIGHT**********

CLAIMS USED FOR PURPOSE DESCRIBED: 1183/1189,1218

Referenced To:	Claims Groups:	Type of Reference -- Claims:	Purpose:	Remarks:

###STOCKWATERING: 150 Equivalent Livestock Units Diversion Limit: PERIOD OF USE: 01/01 TO 12/31

END OF DATA

WRNUM: 94-1218 APPLICATION/CLAIM NO.: CERT. NO.:

OWNERSHIP**********

NAME: Pittsburg and Midway Coal Mining Company, The OWNER MISC: Attn: Fred. V. Witaschek
ADDR: 6400 South Fiddler's Green Circle
CITY: Englewood STATE: CO ZIP: 80111-4991 INTEREST: 100%

LAND OWNED BY APPLICANT?

DATES, ETC.**********

Filing: / / Priority: 00/00/1879 Advertise Paper: Date: / / Protested? Appr/Rej: / /

Proof Due: / / Ext Filed: / / Elec/Proof: Filed: / / Cert. or WUC Issued: / /

Lap, Etc.: / /

PD Book No. 1 Type of Right: DIL Status: WUC Source of Info: PDET Map: * Date Verified: / / Initials:

PD REMARKS REFERENCE -- Name: Interest: Flow: Type of Right: Priority: Source:

LOCATION OF WATER RIGHT**********

FLOW: SOURCE: Unnamed Trib. to Quitchumpah Creek

TRIBUTARY 1: TRIBUTARY 2:

COUNTY: Sevier COMMON DESCRIPTION: DRAINAGE AREA: Muddy Creek

POINT OF DIVERSION: Stockwatering directly on stream from a point in SE>SE> Sec 15, T22S, R5E, SLBM, to a point in SE>SE> Sec 15, T22S, R5E, SLBM.
Source:

REMARKS:

*15,16,21,22-22S-5E-SL

USES OF WATER RIGHT**********

CLAIMS USED FOR PURPOSE DESCRIBED: 1183/1189,1218
Referenced To: Claims Groups: Type of Reference -- Claims: Purpose: Remarks:

###STOCKWATERING: 150 Equivalent Livestock Units Diversion Limit: PERIOD OF USE: 01/01 TO 12/31

END OF DATA

WRNUM: 94-1184 APPLICATION/CLAIM NO.: CERT. NO.:

OWNERSHIP**********

NAME: Pittsburg and Midway Coal Mining Company, The OWNER MISC: Attn: Fred V. Witaschek
ADDR: 6400 South Fiddler's Green Circle
CITY: Englewood STATE: CO ZIP: 80111-4991 INTEREST: 100%

LAND OWNED BY APPLICANT?

DATES, ETC.**********

Filing: / / Priority: 00/00/1883 Advertise Paper: Date: / / Protested? Appr/Rej: / /

Proof Due: / / Ext Filed: / / Elec/Proof: Filed: / / Cert. or WUC Issued: / /

Lap, Etc.: / /

PD Book No. 1 Type of Right: DEC Status: WUC Source of Info: PDET Map: * Date Verified: / / Initials:

PD REMARKS REFERENCE -- Name: 0 Interest: 0 Flow: 0 Type of Right: 1 Priority: 0 Source: 0

LOCATION OF WATER RIGHT**********

FLOW: 1.0 cfs SOURCE: Quitchumpah Creek

TRIBUTARY 1: TRIBUTARY 2:

COUNTY: Sevier COMMON DESCRIPTION: DRAINAGE AREA: Muddy Creek

POINT OF DIVERSION -- SURFACE:
(1) N 550 ft W 1150 ft from S4 cor, Sec 15, T 22S, R 5E, SLBM
Diverting Works: Source:

REMARKS:

*Hayes Decree, Civil Case #998

**15,16,21,22-22S-5E-SL

USES OF WATER RIGHT**********

Group No. 1
CLAIMS USED FOR PURPOSE DESCRIBED: 1183,1184
Referenced To: Claims Groups: Type of Reference -- Claims: Purpose: Remarks:

###IRRIGATION

	---NORTH EAST QUARTER--				*---NORTH WEST QUARTER--*				*---SOUTH WEST QUARTER--*				*---SOUTH EAST QUARTER--*				Section
Tot Irr. Acrg.: 88.24*	NE	NW	SW	SE *	NE	NW	SW	SE *	NE	NW	SW	SE *	NE	NW	SW	SE *	Totals
Sec 13 T 22S R 5E SLBM *	:	:	:	*	:	:	:	*	:	:	8.19:	*	:	:	:	*	8.19
Sec 14 T 22S R 5E SLBM *	:	:	:	*	:	:	:	*	:	:	10.05:13.10*		:	:	22.11:19.24*		64.50
Sec 15 T 22S R 5E SLBM *	:	:	:	*	:	:	:	*	:	:	:	*	:	:	5.10:10.45*		15.55

or a Total of 88.24 acres. Sole Supply: acres Diversion Limit: PERIOD OF USE: 04/01 TO 10/31

Group No. 2
CLAIMS USED FOR PURPOSE DESCRIBED: 1183/1189,1218
Referenced To: Claims Groups: Type of Reference -- Claims: Purpose: Remarks:

###STOCKWATERING: 150 Equivalent Livestock Units Diversion Limit: PERIOD OF USE: 01/01 TO 12/31

END OF DATA

WRNUM: 94-1183 APPLICATION/CLAIM NO.: CERT. NO.:

OWNERSHIP**********

NAME: Pittsburg and Midway Coal Mining Company, The OWNER MISC: Attn: Fred V. Witaschek
ADDR: 6400 South Fiddler's Green Circle
CITY: Englewood STATE: CO ZIP: 80111-4991 INTEREST: 100%

LAND OWNED BY APPLICANT?

DATES, ETC.**********

Filing: / / Priority: 00/00/1882 Advertise Paper: Date: / / Protested? Appr/Rej: / /

Proof Due: / / Ext Filed: / / Elec/Proof: Filed: / / Cert. or WUC Issued: / /

Lap, Etc.: / /

PD Book No. 1 Type of Right: DEC Status: WUC Source of Info: PDET Map: * Date Verified: / / Initials:

PD REMARKS REFERENCE -- Name: 0 Interest: 0 Flow: 0 Type of Right: 1 Priority: 0 Source: 0

LOCATION OF WATER RIGHT**********

FLOW: 3.0 cfs SOURCE: Quitchumpah Creek

TRIBUTARY 1: TRIBUTARY 2:

COUNTY: Sevier COMMON DESCRIPTION: DRAINAGE AREA: Muddy Creek

POINT OF DIVERSION -- SURFACE:
(1) N 550 ft W 1150 ft from S4 cor, Sec 15, T 22S, R 5E, SLBM
Diverting Works: Source:

REMARKS:

*15,16,21,22-22S-5E-SL

**Hayes Decree, Civil Case #998

USES OF WATER RIGHT**********

Group No. 1
CLAIMS USED FOR PURPOSE DESCRIBED: 1183,1184
Referenced To: Claims Groups: Type of Reference -- Claims: Purpose: Remarks:

###IRRIGATION	*---NORTH EAST QUARTER--*				*---NORTH WEST QUARTER--*				*---SOUTH WEST QUARTER--*				*---SOUTH EAST QUARTER--*				Section
Tot Irr. Acrg.: 88.24*	NE	NW	SW	SE *	NE	NW	SW	SE *	NE	NW	SW	SE *	NE	NW	SW	SE *	Totals
Sec 13 T 22S R 5E SLBM *	:	:	:	*	:	:	:	*	:	:	8.19:	*	:	:	:	*	8.19
Sec 14 T 22S R 5E SLBM *	:	:	:	*	:	:	:	*	:	:	10.05:	13.10*	:	:	22.11:	19.24*	64.50
Sec 15 T 22S R 5E SLBM *	:	:	:	*	:	:	:	*	:	:	:	*	:	:	5.10:	10.45*	15.55

or a Total of 88.24 acres. Sole Supply: acres Diversion Limit: PERIOD OF USE: 04/01 TO 10/31

Group No. 2
CLAIMS USED FOR PURPOSE DESCRIBED: 1183/1189,1218
Referenced To: Claims Groups: Type of Reference -- Claims: Purpose: Remarks:

###STOCKWATERING: 150 Equivalent Livestock Units Diversion Limit: PERIOD OF USE: 01/01 TO 12/31

END OF DATA

WRNUM: 94-475 APPLICATION/CLAIM NO.: CERT. NO.:

OWNERSHIP**********

NAME: USA Forest Service
ADDR: 324 - 25th Street
CITY: Ogden STATE: UT ZIP: 84401

OWNER MISC:
INTEREST: 100%

LAND OWNED BY APPLICANT?

DATES, ETC.**********

Filing: 12/14/1981 Priority: 00/00/1879 Advertise Paper: Date: / / Protested? Appr/Rej: / /

Proof Due: / / Ext Filed: / / Elec/Proof: Filed: / / Cert. or WUC Issued: 12/14/1981

Lap, Etc.: / /

PD Book No. 1 Type of Right: DIL Status: WUC Source of Info: PDET Map: * Date Verified: / / Initials:

PD REMARKS REFERENCE -- Name: Interest: Flow: Type of Right: Priority: Source:

LOCATION OF WATER RIGHT**********

FLOW: SOURCE: Tributary to Cowboy Creek

TRIBUTARY 1: TRIBUTARY 2:

COUNTY: Sevier COMMON DESCRIPTION: DRAINAGE AREA: Muddy Creek

POINT OF DIVERSION: Stockwatering directly on stream from a point in SE>NE> Sec 7, T21S, R5E, SLBM, to a point in SE>SE> Sec 6, T21S, R5E, SLBM.

Source:

REMARKS:

*Heliotrope Mountain

USES OF WATER RIGHT**********

CLAIMS USED FOR PURPOSE DESCRIBED: See WUC 512.
Referenced To: 94-512 Claims Groups: Type of Reference -- Claims: X Purpose: Remarks:

###STOCKWATERING: 1367 Equivalent Livestock Units Diversion Limit: PERIOD OF USE: 06/16 TO 09/30

Emery Allotment

END OF DATA

WRNUM: 94-1595 APPLICATION/CLAIM NO.: CERT. NO.:

OWNERSHIP**********

NAME: USA Forest Service OWNER MISC:
ADDR: 324 - 25th Street
CITY: Ogden STATE: UT ZIP: 84401 INTEREST: 100%

LAND OWNED BY APPLICANT?

DATES, ETC.**********

Filing: / / Priority: 00/00/1879 Advertise Paper: Date: / / Protested? Appr/Rej: / /

Proof Due: / / Ext Filed: / / Elec/Proof: Filed: / / Cert. or WUC Issued: / /

Lap, Etc.: / /

PD Book No. 1 Type of Right: DIL Status: WUC Source of Info: PDET Map: * Date Verified: / / Initials:

PD REMARKS REFERENCE -- Name: Interest: Flow: Type of Right: Priority: Source:

LOCATION OF WATER RIGHT**********

FLOW: SOURCE: North Water Hollow Creek

TRIBUTARY 1: TRIBUTARY 2:

COUNTY: Sevier COMMON DESCRIPTION: DRAINAGE AREA: Muddy Creek

POINT OF DIVERSION: Stockwatering directly on stream from a point in NW>NW> Sec 34, T22S, R4E, SLBM, to a point in SE>NE> Sec 19, T22S, R5E, SLBM.
Source:

REMARKS:

*Old Woman Plateau

USES OF WATER RIGHT**********

CLAIMS USED FOR PURPOSE DESCRIBED: See WUC 1580.
Referenced To: 94-1580 Claims Groups: Type of Reference -- Claims: X Purpose: Remarks:

###STOCKWATERING: 510 Equivalent Livestock Units Diversion Limit: PERIOD OF USE: 05/01 TO 10/31

South Water Hollow Allotment

END OF DATA

WRNUM: 94-1580 APPLICATION/CLAIM NO.: CERT. NO.:

OWNERSHIP**********

NAME: USA Forest Service OWNER MISC:
ADDR: 324 - 25th Street
CITY: Ogden STATE: UT ZIP: 84401 INTEREST: 100%

LAND OWNED BY APPLICANT?

DATES, ETC.**********

Filing: / / Priority: 00/00/1879 Advertise Paper: Date: / / Protested? Appr/Rej: / /

Proof Due: / / Ext Filed: / / Elec/Proof: Filed: / / Cert. or WUC Issued: / /

Lap, Etc.: / /

PD Book No. 1 Type of Right: DIL Status: WUC Source of Info: PDET Map: * Date Verified: / / Initials:

PD REMARKS REFERENCE -- Name: Interest: Flow: Type of Right: Priority: Source:

LOCATION OF WATER RIGHT**********

FLOW: SOURCE: Unnamed Stream

TRIBUTARY 1: TRIBUTARY 2:

COUNTY: Sevier COMMON DESCRIPTION: DRAINAGE AREA: Muddy Creek

POINT OF DIVERSION: Stockwatering directly on reservoir located in NE>SW> Sec 13, T22S, R4E, SLBM.
Source:

REMARKS:

*Acord Lakes

USES OF WATER RIGHT**********

CLAIMS USED FOR PURPOSE DESCRIBED: 136/155,262/264,1576/1591,1595/1597
Referenced To: Claims Groups: Type of Reference -- Claims: Purpose: Remarks:

###STOCKWATERING: 510 Equivalent Livestock Units Diversion Limit: PERIOD OF USE: 05/01 TO 10/31

South Water Hollow Allotment

Storage from 01/01 to 12/31, inclusive, in Jolly Mill Guzzler Reservoir with a maximum capacity of 0.100 acre-feet, located in:

Height of Dam:	NORTH-EAST4	NORTH-WEST4	SOUTH-WEST4	SOUTH-EAST4
Area Inundated:	NE NW SW SE	NE NW SW SE	NE NW SW SE	NE NW SW SE
Sec 13 T 22S R 4E SLBM	* : : : *	* : : : *	* X: : : *	* : : : *

END OF DATA

APPENDIX 7-1

Water Rights Data

GARY R. HERBERT
Governor
GREG BELL
Lieutenant Governor

State of Utah
DEPARTMENT OF NATURAL RESOURCES
Division of Water Rights

MICHAEL R. STYLER
Executive Director

KENT L. JONES
State Engineer/Division Director

ORDER OF THE STATE ENGINEER
For Temporary Change Application Number 94-440 (t38624)

Temporary Change Application Number 94-440 (t38624) in the name of USA Forest Service, was filed on December 14, 2012, to add a point of diversion and place of use of water as evidenced by Water Right Number 94-440. Heretofore, the water has been diverted from a point directly on a stream flowing through sections 3, 10 and 11, T21S, R5E, SLB&M. The water was used for the stockwatering requirements of 1367 head of livestock (group total - in cattle or horses or equivalent species) from June 16 to September 30. The water was used in all or portion(s) of Section 3, T21S, R5E, SLB&M; and Section 11, T21S, R5E, SLB&M.

Hereafter, it is proposed to divert 11.23 acre-feet of water from the same point as heretofore and from an additional spring located South 615 feet and West 2075 feet from the SE Corner of Section 3, T21S, R5E, SLB&M. The nature of use of the water will remain the same as heretofore. The place of use of the water is to remain the same as heretofore, but adding all or portion(s) of Section 3, T21S, R5E, SLB&M; Section 11, T21S, R5E, SLB&M; Section 12, T21S, R5E, SLB&M; and Section 14, T21S, R5E, SLB&M.

Notice of this temporary change application was not published in a newspaper. It is the opinion of the State Engineer that it meets the criteria of Section 73-3-3 of the Utah Code for the approval of temporary change applications.

This application shall automatically expire one year from the date of this approval.

If historical resources such as human remains (skeletons), prehistoric arrowheads/spear points, waste flakes from stone tool production, pottery, ancient fire pits, historical building foundations/remains, artifacts (glass, ceramic, metal, etc.) are found during construction, call the Utah Division of State History at 801-533-3555.

It is the applicant's responsibility to maintain a current address with this office and to update ownership of their water right. Please notify this office immediately of any change of address or for assistance in updating ownership.

Your contact with this office, should you need it, is with the Southeastern Regional Office. The telephone number is 435-613-3750.

This Order is subject to the provisions of Administrative Rule R655-6-17 of the Division of Water Rights and to Sections 63G-4-302, 63G-4-402, and 73-3-14 of the Utah Code which provide for filing either a Request for Reconsideration with the State Engineer or an appeal with the appropriate District Court. A Request for Reconsideration must be filed with the State Engineer within 20 days of the date of this Order. However, a Request for Reconsideration is

INCORPORATED
JAN 14 2013
Div. of Oil, Gas & Mining

1594 West North Temple, Suite 220, PO Box 146300, Salt Lake City, UT 84114-6300
telephone (801) 538-7240 • facsimile (801) 538-7467 • www.waterrights.utah.gov

not a prerequisite to filing a court appeal. A court appeal must be filed within 30 days after the date of this Order, or if a Request for Reconsideration has been filed, within 30 days after the date the Request for Reconsideration is denied. A Request for Reconsideration is considered denied when no action is taken 20 days after the Request is filed.

Dated this 26 day of December, 2012.

Marc K. Stilson, P.E., Regional Engineer

Mailed a copy of the foregoing Order this 26 day of Dec, 2012 to:

USA Forest Service
324 - 25th Street
Ogden UT 84401

BY: M Gabb
Michele Gabb, Regional Secretary

INCORPORATED
JAN 14 2013
Div. of Oil, Gas & Mining

USA FOREST SERVICE
324 - 25TH STREET
OGDEN UT 84401

- - - - - - - - - - - - - - -

INCOMING
JAN 14 2013
Div. of Oil, Gas & Mining

APPENDIX 7-4

Water Quality Data Summaries

WATER INFORMATION TABLE - MONITORING SITE PROTOCOL CHANGE 2020							SUFCO Appendix 7-4
Groundwater Site Name	Years Sampled (No. Years)**	Number of Samples					
		Total Samples*	Field Parameters	Operational Parameters	Short List Parameters	No Flow	
LINK PORTAL - WEST	2003-2019	49	1	1		48	
LINK PORTAL - EAST	2003-2019	51	3	3		48	
M-SP05	2001-2019	22	22		14		
M-SP09	2001-2019	21	5		2	16	
M-SP15	2001-2019	21	12		7	9	
M-SP19	2001-2019	21	21		13		
M-SP40	2001-2019	21	21		13		
M-SP104	2002-2019	19	18		14	1	
M-SP105	2002-2019	18	18		13		
M-SP106	2002-2019	18	18		13		
94-591	2019	3	3	1		2	
DIVIDE SPRING	2012-2019	24	24	8			
A SPRING	2013-2019	13	13	5	8		
B SPRING	2013-2019	14	9	5	4	3	
SKUTUMPAH SPRING	2013-2019	14	14	14			
SPRING 99	2016-2019	13	12	4	4	1	
94-110	2013-2019	15	14	6	8	1	
HANSENS SEEP	2012-2019	14	14	8	5		
Surface Water Site Name	Years Sampled (No. Years)**	Number of Samples					
		Total Samples*	Field Parameters	Operational Parameters	Short List Parameters	No Flow	
SUFCO 046	1979-2019	89	88	65		1	
PINES 405	2000-2019	61	61	10			
LINK 001	2003-2019	49	2	2		47	
LINK 002	2003-2019	49				49	
MUDDY ABF	2018-2019	6	6		6		
COWBOY TOP	2017-2019	9	2	2		7	
COWBOY MIDDLE	2017-2019	9	6	6		3	
COWBOY BOTTOM	2017-2019	9	4	4		5	
SP60	2002-2019	23	23	5			
CPC UPPER	2017-2019	9	3	3		6	
CPC MIDDLE	2017-2019	9	3	3		6	
CPC LOWER	2017-2019	8	8	6			
NORTH FORK UPPER	2017-2019	9	9	9			
NORTH FORK MIDDLE	2017-2019	9	9	9			
ULGH	2017-2019	9	9	9			
URGH	2017-2019	9	5	5		4	
GH AT ROAD	2017-2019	9	4	4		5	
MUDDY CREEK BELOW HORSE	2017-2019	8	8	8			
MUDDY CREEK ABOVE HORSE	2017-2019	9	9	9			
HORSE CREEK	2017-2019	7	7	7			

* Number does not include "no access" to site attempts

** UDOGM Water Database

WATER INFORMATION TABLE - MONITORING SITE REDUCTION 2020

Appendix 7-4

Groundwater Site Name	Drainage	Location	Flow (gpm)						pH		Conductivity		Iron (total)	Manganese (total)	TDS	TSS	Mining		Water Right	
		Township, Range, Section	Maximum (gpm) [Year]&	Average (gpm)&	No. Samples*	Years Sampled (No. Years)&	No Flow Samples &	Flow (gpm) Sept 2019	Average &	Sept 2019	Average &	Sept 2019	Average	Average	Average	Average	Date Completed	Years Elapsed Since	Owner	Number
GW-8	Quitchupah	T21S R4E Sec 34	1.98 [2014]	1.15	27	1989-2019	0	0.45	7.58	7.51	1253	1380	0.68	0.036	787	41	No Mining	NA	USA Forest Service	94-25, 94-836
GW-9	Quitchupah	T21S R4E Sec 34	7.4 [2011]	1.24	27	2011-2019	0	<1	7.6	7.54	1328	1435	0.326	0.025	842	57	No mining	NA	USA Forest Service	94-1132, 94-1130
GW-13	Muddy	T21S R5E Sec 8	1.79 [1999]	0.59	72	1995-2019	72	0.47	7.78	7.81	1423	1783	1.4	42.16	844	<5	2010	10	USA Forest Service	94-463
Mud Spring	Quitchupah	T21S R4E Sec 35	0.005 [2014]	0.0003	28	2010-2019	15	0	7.3	NF	1108	NF	36.98	3.05	867	308	1980's	35+	USA Forest Service	94-122
Broad Hollow	Quitchupah	T22S R4E Sec 3	18.5 [2018]	9.68	28	2010-2019	0	7	6.9	6 8	227	343	10.69	0.64	177	771.8	No Mining	NA	NA	NA
Wedge	Quitchupah	T21S R4E Sec 24	5.7 [2014]	3.18	21	2012-2019	0	1	7.03	7.32	920	1324	0.16	0.018	404	15	2015	5	NA	NA
Amanda	Quitchupah	T21S R4E Sec 24	3.82 [2019]	0.85	21	2012-2019	0	1.83	7.44	7.45	775	948	0.185	0.016	322	8.33	2015	5	NA	NA
94-113	Quitchupah	T21S R4E Sec 23	0.1 [2012]	0	20	2012-2019	17	0	7.8	NF	1800	NF	26.3	2.62	1191	149	No Mining	NA	USA Forest Service	94-113
94-1390, 94-112, Robert's Spring**	Quitchupah	T21S R4E Sec 23	0.42 [2015]	0.29	24	2011-2018	0	NA	7.44	NA	1097.9	NA	0.55	0.14	670	202	No Mining	NA	USA Forest Service	94-112 (Group 617789, 425880)

Surface Water Site Name	Drainage	Location	Flow (gpm)						pH		Conductivity		Iron (total)	Manganese (total)	TDS	TSS	Mining		Water Right	
		Township, Range, Section	Maximum (gpm) [Year]&	Average (gpm)&	No. Samples*	Years Sampled (No. Years)&	No Flow Samples &	Flow (gpm) Aug/Sep 2019	Average &	Aug/Sep 2019	Average &	Aug/Sep 2019	Average	Average	Average	Average	Date Completed	Years Elapsed Since	Owner	Number
Sufco 006D	Quitchupah	T21S R5E Sec 30	1000 [2019]	128	22	2012-2019	3	167	8.6	8.91	714	581	0.81	0.05	423	33	2015	5	NA	NA
Pines 302	Muddy	T20S R5E Sec 35	830 [2008]	20.3	58	2000-2019	48	3.39	8.69	9.03	527	516	NA	NA	NA	NA	No Mining	NA	USA Forest Service	94-460
So Fork Quitchupah Creek Lower, Sufco 006 ***	Quitchupah	T21S R4E Sec 23	1116 [2011]	209	89	1979-2019	6	147	8.36	8.87	650	541	1.53	0.067	407.6	50.75	No Mining	NA	USA Forest Service	94-1396 Point to Point (Group 617789, 425880)

Monitoring Well Site Name		Location	Flow (gpm)						pH	Conductivity	Iron (total)	Manganese (total)	TDS	TSS	Mining		Water Right	
		Township, Range, Section	Maximum Depth [Year]&	Average feet (depth)	No. Samples*	Years Sampled (No. Years)		Depth Sept 2019	Average	Average	Average	Average	Average	Average	Date Completed	Years Elapsed Since	Owner	Number
US-79-13		T22S R5E Sec 5	712.67 [1982]	703.87	34	1979-2019		708.7	NA	NA	NA	NA	NA	NA	1989	31	NA	NA
US-80-4		T21S R4E Sec 36	223 [1999]	219	35	1981-2019		Blocked	7.4 !	520 !	0.15 !	11.52 !	340 !	NA	1992	28	NA	NA
US-81-3		T21S R4E Sec 25	1667 [1996]	1630	19	1982-2019		Blocked	NA	NA	NA	NA	NA	NA	1990	30	NA	NA
US-81-4		T21S R4E Sec 25	796.58 [1982]	793	62	1982-2019		Blocked	NA	NA	NA	NA	NA	NA	2013	7	NA	NA
89-20-2W		T21S R5E Sec 20	150 [1996]	147.54	70	1995-2019		147.85	NA	NA	NA	NA	NA	NA	1993	27	NA	NA

* Number does not include "no access" to site attempts
& UDOGM Water Database
! October 1981 Sample
** Same Spring UDWTR Use Groups 617789, 425880
*** Same Location UDWTR Use Groups 617789, 425880

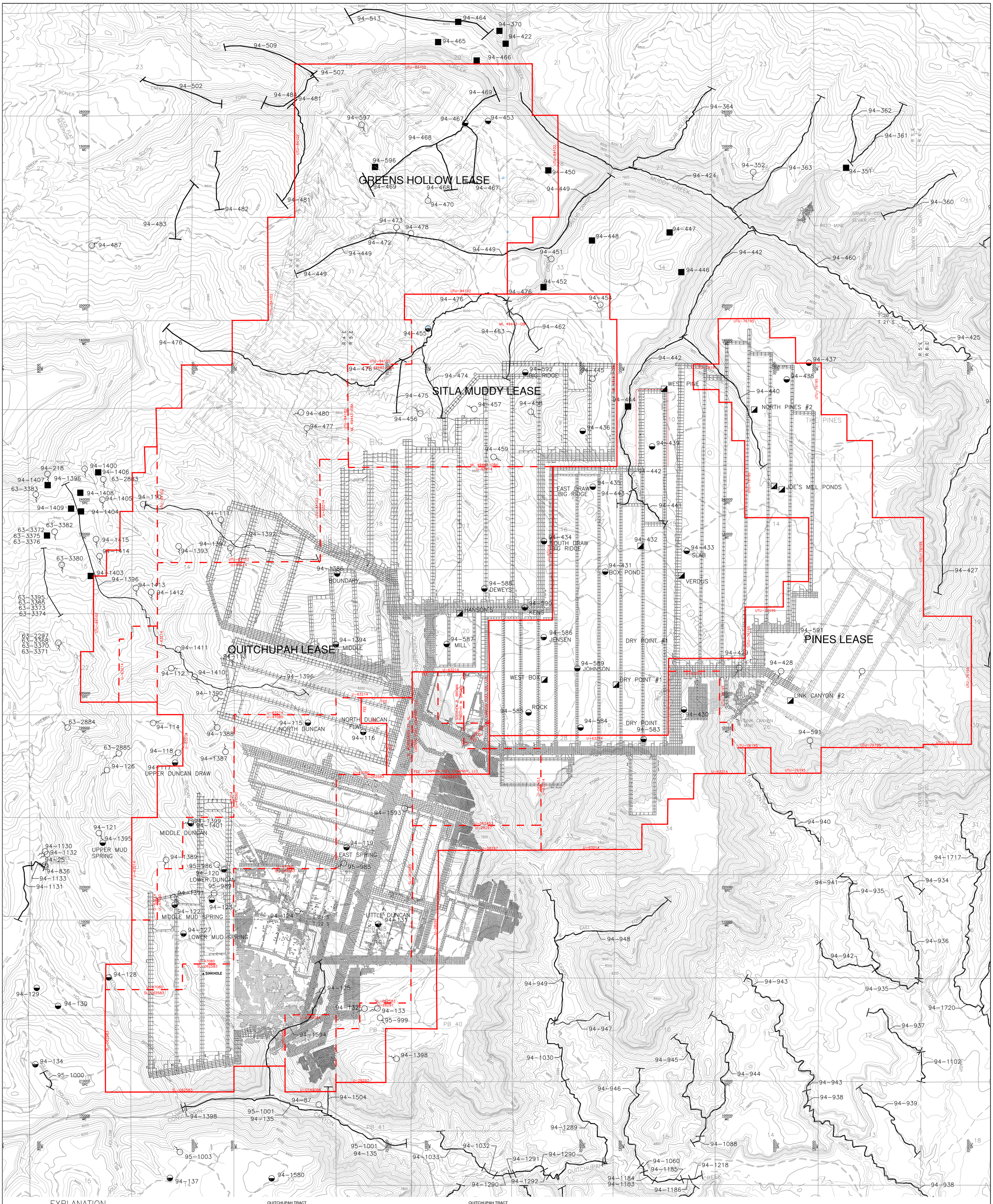

EXPLANATION

- SUFCO EXTERIOR LEASE BOUNDARY
- SUFCO INTERIOR LEASE BOUNDARY
- 100000 MC — MINE COORDINATES
- 2020000 SPC — STATE PLANE COORDINATES
- WATER RIGHT SPRING
- RUNOFF CATCHMENT POND W/ WATER RIGHT
- RUNOFF CATCHMENT POND W/O WATER RIGHT
- SURFACE WATER RIGHT POINT TO POINT
- SURFACE WATER RIGHT

NOTES:

1. SEE APPENDIX 7-1 FOR DETAILED LISTING OF WATER RIGHTS

QUITCHUPAH TRACT

CATCHMENT PONDS WITH WATER RIGHTS NUMBER	NAME	CURRENT COMMON NAME USED BY USFS, CATTLEMEN AND OTHERS	OTHER HISTORICAL NAMES USED FOR CATCHMENT PONDS
94-115	NORTH DUNCAN RES.		
94-116	NORTH DUNCAN FLAT RES.		
94-117	UPPER DUNCAN DRAW RES.		
94-119	EAST SPRING CANYON		
94-120	LOWER DUNCAN DRAW		
94-122	MIDDLE MUD SPRING HOLLOW		
94-123	SHORT HOLLOW RES.		
94-127	LOWER MUD SPRING RES.		
94-128	PIN HOLLOW SPRING		
94-129	ELDRIDGE HOLLOW RES. #1		
94-130	ELDRIDGE HOLLOW RES. #2		
94-131	LITTLE DUNCAN RES.		
94-134	COLLIER HOLLOW		
94-137	JOLLY MILL POINT RES.		
94-431	BOX POND		
94-434	UNNAMED RES.		
94-435	EAST BOX BIG RIDGE		
94-436	UNNAMED RES.		
94-439	UNNAMED RES.		

QUITCHUPAH TRACT

CATCHMENT PONDS WITH WATER RIGHTS NUMBER	NAME	CURRENT COMMON NAME USED BY USFS, CATTLEMEN AND OTHERS	OTHER HISTORICAL NAMES USED FOR CATCHMENT PONDS
94-444	UNNAMED RES.		
94-583	DRY POINT RES.		
94-584	SEEPS RES.	SEEPS POND	
94-585	WHITE KNOLL RES.	ROCK POND	
94-586	BOX CANYON RES.	JENSEN	
94-587	MILL RES.	MILL POND	
94-588	DEWEYS RES.		
94-589	SAGE CREEK RES.	JOHNSON POND	
94-590	KENS RES.		
94-592	BIG RIDGE RES.		
94-1386	BOUNDARY RES.		
94-1394	MIDDLE RES.		
94-1395	UPPER MUD SPRINGS RES.		
94-1401	MIDDLE DUNCAN RES.		
94-1580	JOLLY MILL GUZZLER RES.		
OTHER CATCHMENT PONDS WITHOUT WATER RIGHTS			
		WEST BOX	
		DRY POINT	
		HANSON'S POND	JOHNSON, HANS

PROFESSIONAL ENGINEER No. 9073261 JACOB D. SMITH STATE OF UTAH

I CERTIFY THE ITEMS SHOWN ON THIS DRAWING ARE ACCURATE TO THE BEST OF MY KNOWLEDGE

1500 0 1500

REVISIONS				
NO.	DATE	REQ. BY	DWG. BY	REMARKS
1	7/13/2016	V.M.	J.G.C.	ADD GREENS HOLLOW & SOUTH FORK LEASE
				BOUNDARIES; COMBINE 7-2A,B,C DRAWINGS
2	4/18/2017	V.M.	B.R.	GREENS HOLLOW
3	10/18/2017	B.B.	B.R.	Add 4R4E Panel
4	3/27/2018	V.M.	B.R.	GREENS HOLLOW TECHNICAL ANALYSIS
5	7/28/2020	V.M.	B.B.	Water Monitoring Amendment

Canyon Fuel Company, LLC
SUFCO Mine
597 South SR 24 - Salina, UT 84654
(435) 286-4880 Phone
(435) 286-4499 Fax

SURFACE AND GROUNDWATER RIGHTS-QUITCHUPAH TRACT

PEN TBL:	SCALE:	DATE:	DRAWN BY:	ENGINEER:	CHECKED BY:	SHEET NO.
_1Stndrd-SUFCNP1.ctb	1" = 1,500'	07/13/2016	J.G.C	V.M.	V.M.	PLATE 7-2 GH
SHT SET: ####	PROJECT NUMBER: ####	FILE NAME: Y:\BBunnell\PLATE 7-2 GH Rev.dwg				

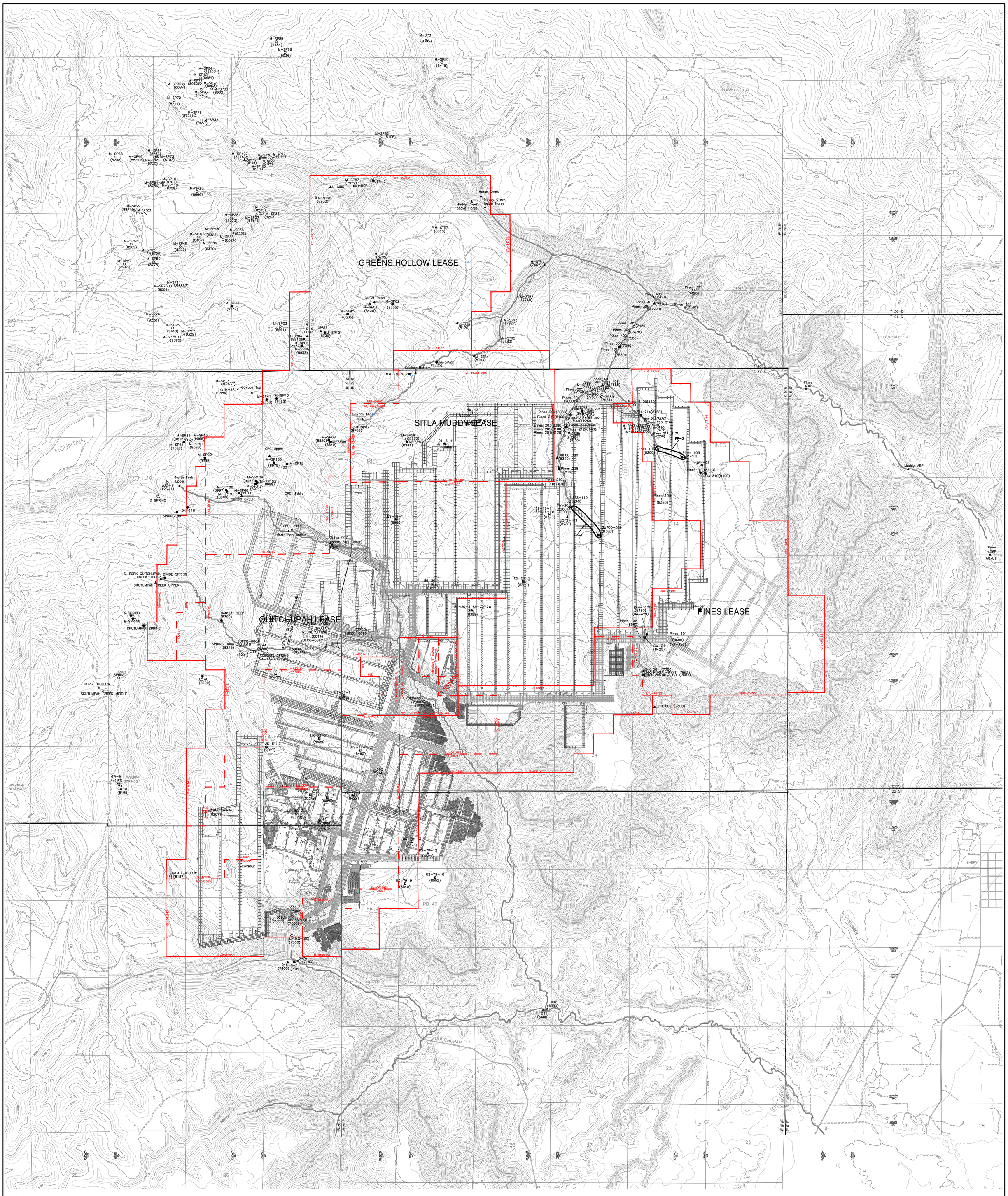

NOTES:

1. HISTORIC STREAM, SPRING AND WELL MONITORING SITES ARE OLD BASELINE MONITORING SITES OR SITES THAT HAVE BEEN DISCONTINUED OR MINED THROUGH THAT ARE NOT CURRENTLY BEING MONITORED.

EXPLANATION

	SUFCO MINE EXTERIOR LEASE BOUNDARY	△	HISTORIC STREAM	⬡	UPDES MONITORING POINT
	SUFCO MINE INTERIOR LEASE BOUNDARY	▲	STREAM MONITORING	(U)	IN MINE MONITORING SITE
100000 MC	MINE COORDINATES		HISTORIC MONITORING WELL	(7600)	ELEVATION OF SITE
2020000 SPC	STATE PLANE COORDINATES		MONITORING WELL SITE		PERENNIAL FLOW LOCATION MONITORING POINT
		○	HISTORIC SPRING MONITORING SITE		PERENNIAL FLOWS
		●	SPRING MONITORING		SPRING NOT MONITORED

PROFESSIONAL ENGINEER No. 9073281 JACOB D. SMITH STATE OF UTAH

I CERTIFY THE ITEMS SHOWN ON THIS DRAWING ARE ACCURATE TO THE BEST OF MY KNOWLEDGE

1000 0 1000

N

REVISIONS

NO.	DATE	REQ. BY	DWG. BY	REMARKS
				BOUNDARIES
21	12/15/2016	V.M.	T.L.M.	REMOVED SOUTH FORK LEASE BOUNDARY
22	4/12/2017	V.M.	J.G.C.	GREENS HOLLOW
23	9/19/2017	V.M.	B.R.	ADD PINS NOTATION
24	12/8/2017	V.M.	B.R.	ADD 4R4E PANEL
25	12/18/2017	V.M.	J.G.C.	ABOVE AMD BELOW
26	1/15/2019	V.M.	J.G.C.	ADDED MONITORING POINT NW4-09
27	4/30/2020	V.M.	J.H.	UPDATED SPRING SYMBOLS

Canyon Fuel Company, LLC
SUFCO Mine
597 South SR 24 - Salina, UT 84654
(435) 286-4880 Phone
(435) 286-4499 Fax

HYDROLOGIC MONITORING STATIONS

PEN TBL:	SCALE:	DATE:	DRAWN BY:	ENGINEER:	CHECKED BY:	SHEET NO.
_1Stdrd-SUFENP1.ctb	1" = 1,000'	10/26/2006	JMB/TRB	J.D.B.	BB	PLATE 7-3
SHT SET: ####	PROJECT NUMBER: ####	FILE NAME: Y:\BBunnell\PLATE 7-3 Rev.dwg				

Bbunnell: 7/2/2020 1:45 PM