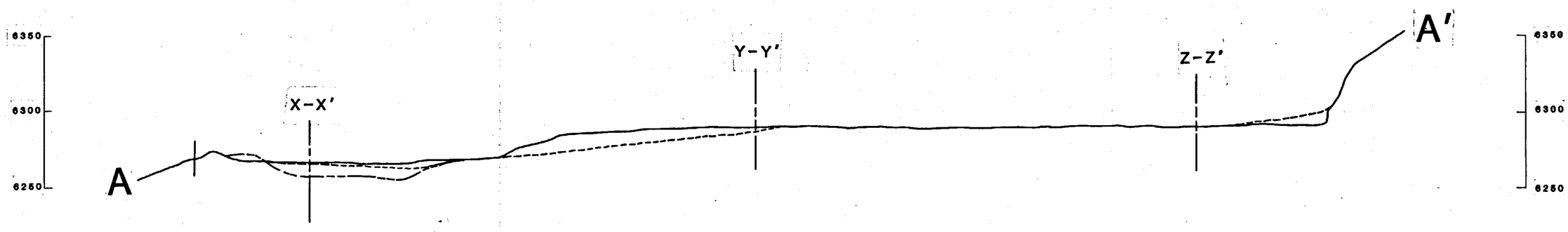

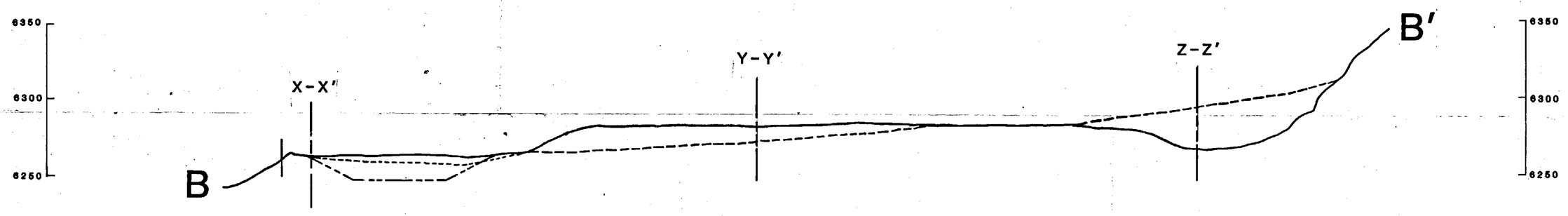

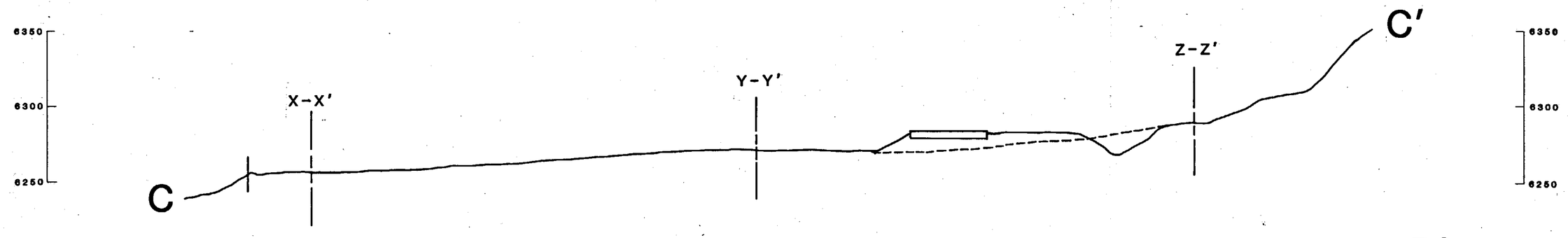

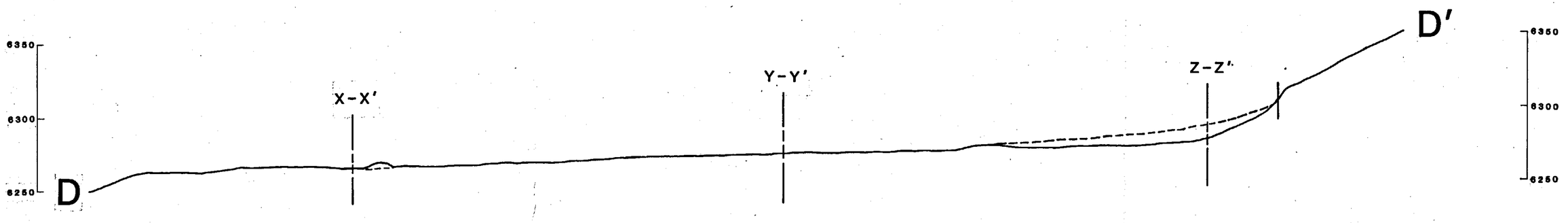

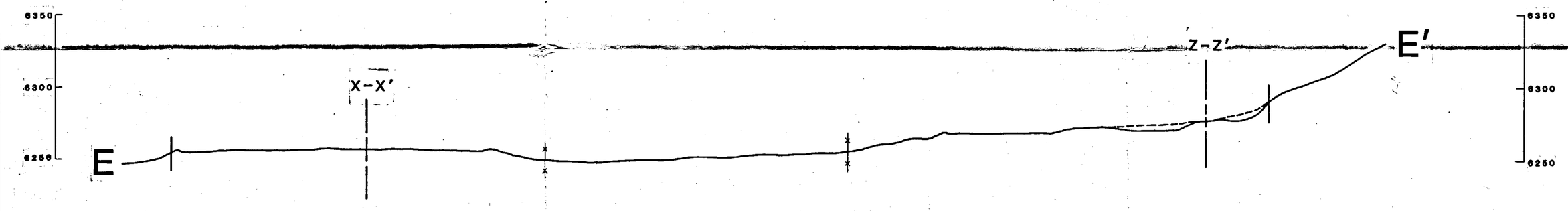

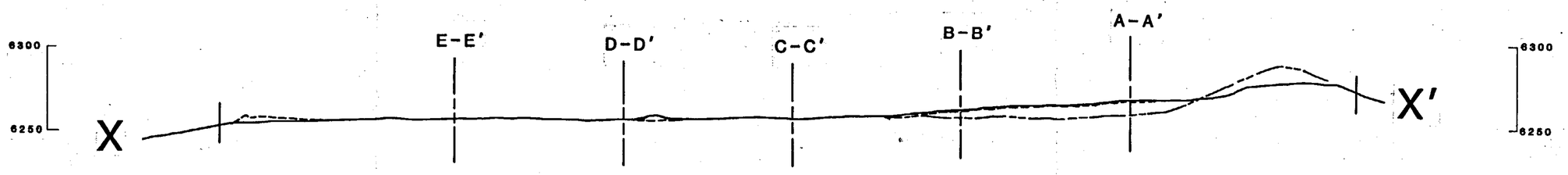

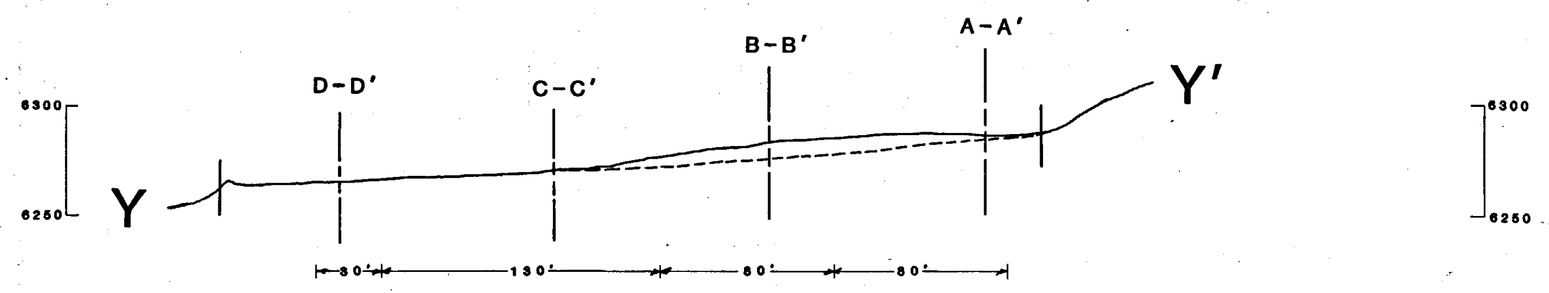

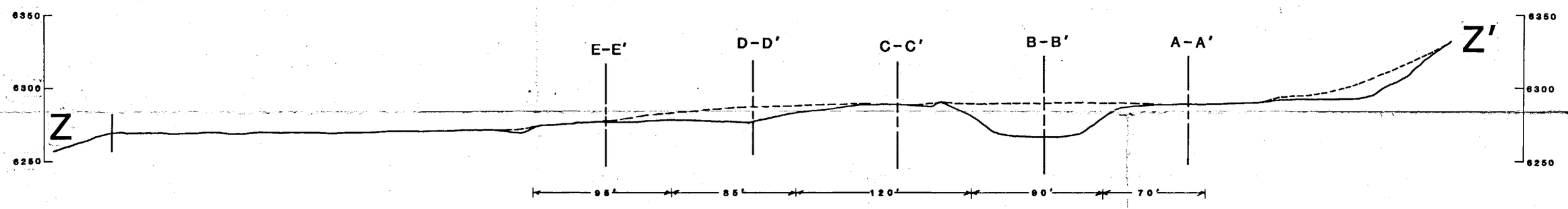



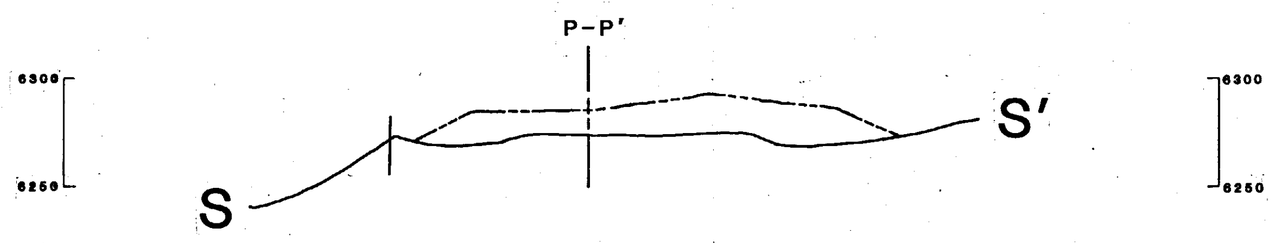

LEGEND

- EXISTING CONTOUR
- RECLAIMED DEVIATION FROM EXISTING CONTOUR
- EDGE OF DISTURBED AREA
- TEMPORARY SEDIMENTATION POND AND SPOIL PILE

RECEIVED
DEC 23 1986
DIVISION OF
OIL, GAS & MINING

THIS DRAWING WAS PREPARED UNDER MY SUPERVISION:

#7007 12/15/86

BARBARA A. FILAS DATE

REGISTERED PROFESSIONAL ENGINEER, UTAH NO. 7007

SUMMIT MINERALS, INC.

RECLAIMED CROSS-SECTIONS

Drawn by: BAF 10/29/86
Scale: 1":50'H&V
Ref. Dwgs.: 784.23-1 784.23-2
Revisions: 11/21/86

784.23-3