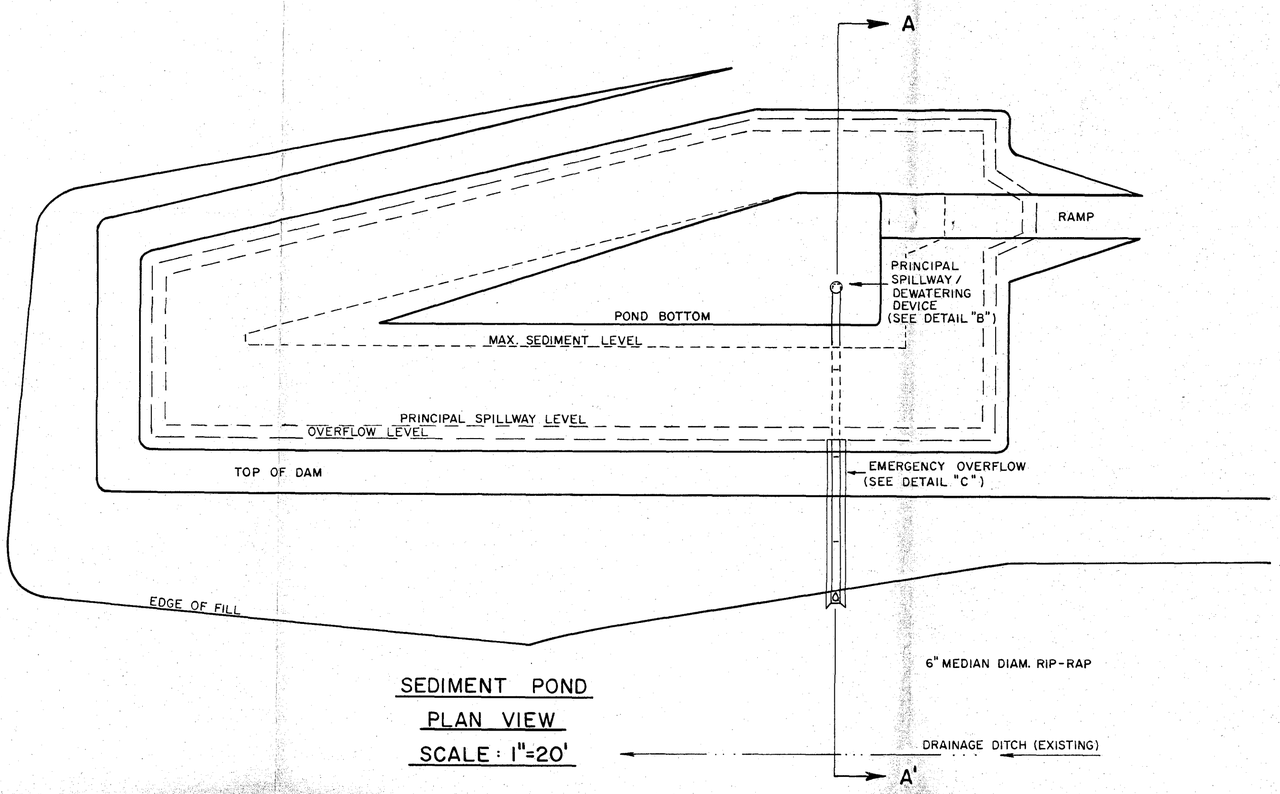

SEDIMENT POND
PLAN VIEW
SCALE: 1"=20'

DETAIL "B"

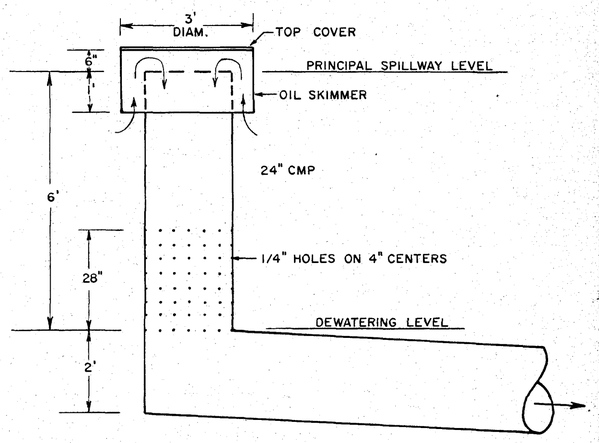

PRINCIPAL SPILLWAY / DEWATERING DEVICE
SCALE: 1"=2'

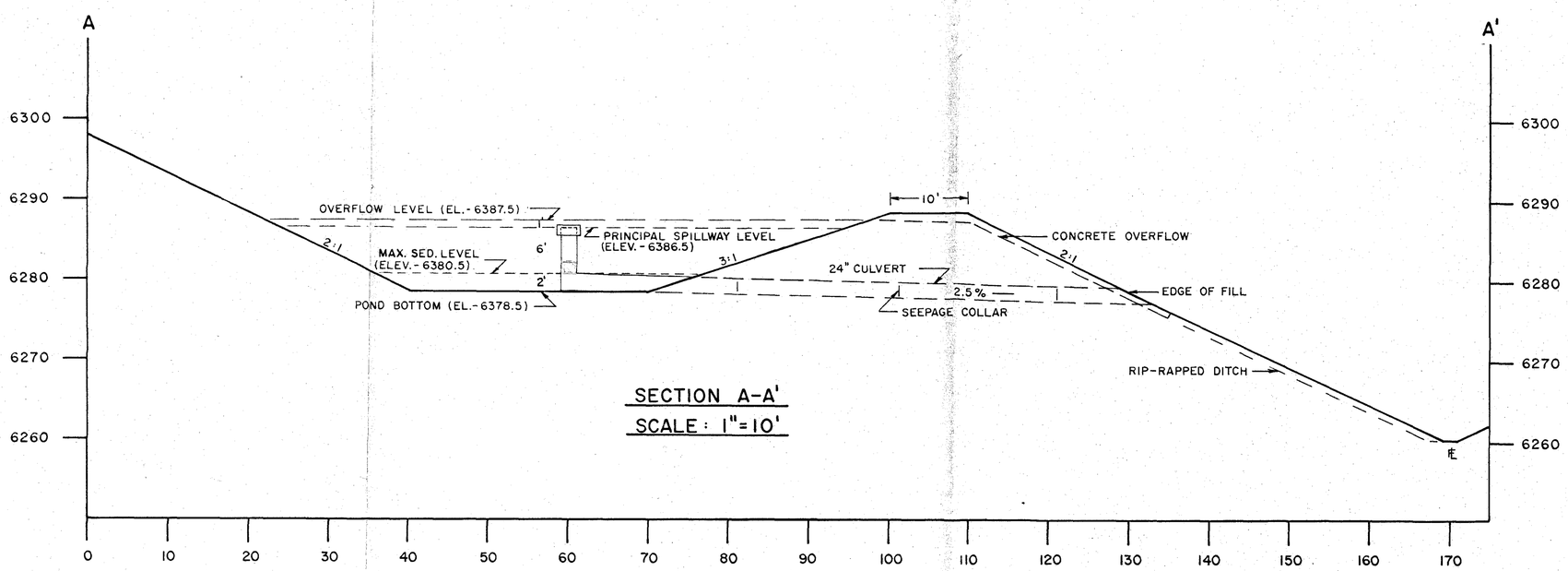

SECTION A-A'
SCALE: 1"=10'

DETAIL "C"

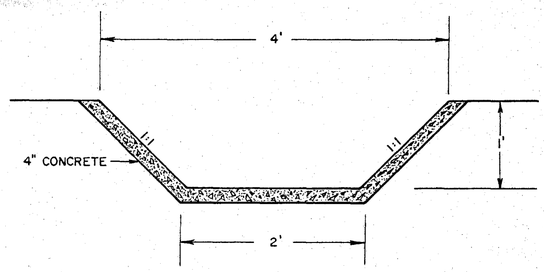

EMERGENCY OVERFLOW
SCALE: 1"=1'

REGISTERED PROFESSIONAL ENGINEER
No. 4545
DUY
11/1/84
STATE OF UTAH

SUMMIT COAL COMPANY SUMMIT COUNTY, UTAH		
SEDIMENT POND DETAILS		
SCALE: AS SHOWN	DRAWN BY: D. GUY	DATE: 11/1/84
BOYER MINE	PLATE	