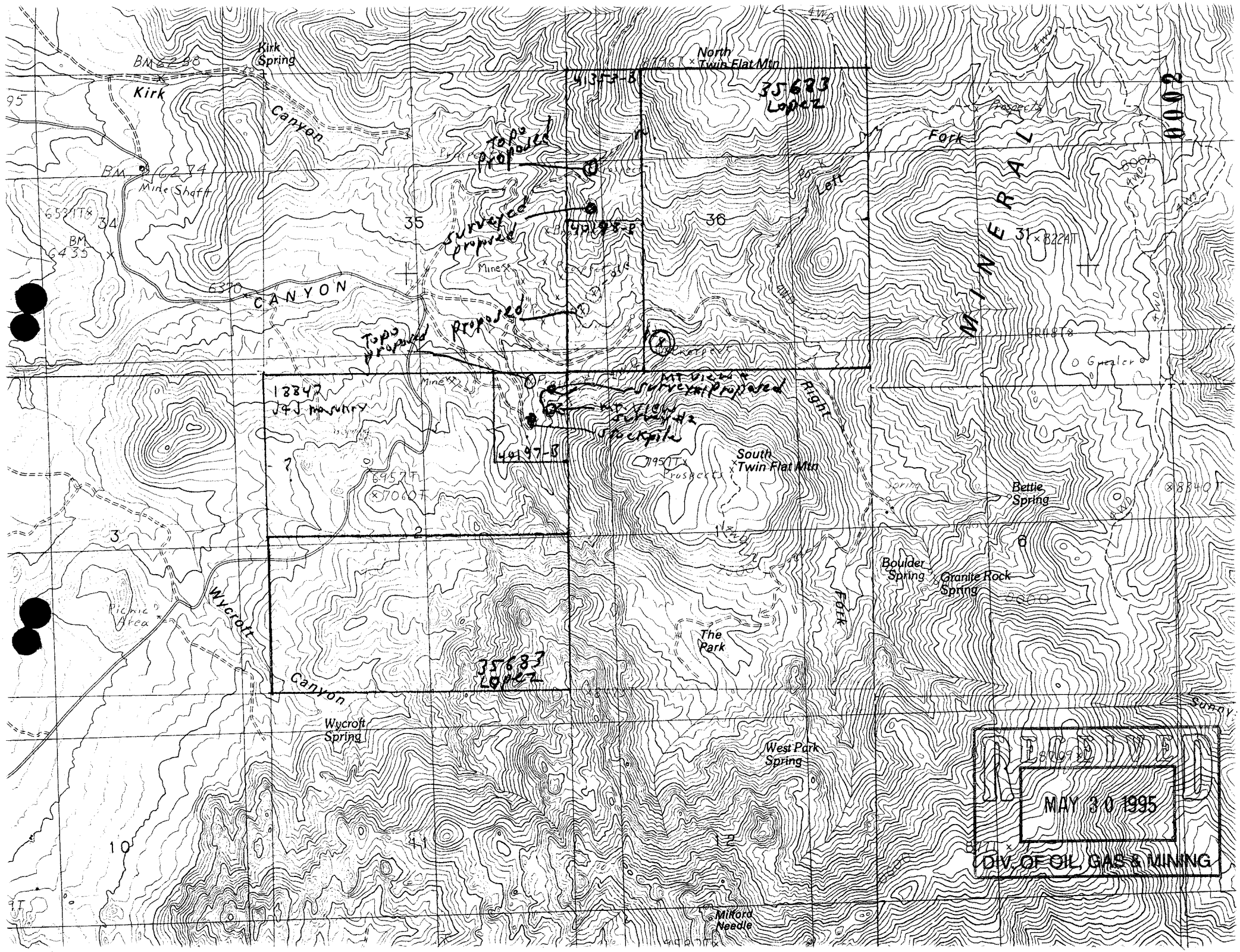

Kirk Spring
Kirk
Canyon
North Twin Flat Mtn
35683 Lopez
Topo proposed
Surveyed proposed
40198-B
Mine Shaft
CANYON
Topo proposed
proposed
Mt View surveyed proposed
Mt View surveyed #2
stockpile
40197-B
South Twin Flat Mtn
Bettie Spring
Boulder Spring
Granite Rock Spring
The Park
Wycroft
Canyon
35683 Lopez
Wycroft Spring
West Park Spring
Milford Needle
Fork
Left
Right
Fork
MINERAL
Sunny
Picnic Area
RECEIVED
MAY 30 1995
DIV. OF OIL, GAS & MINING

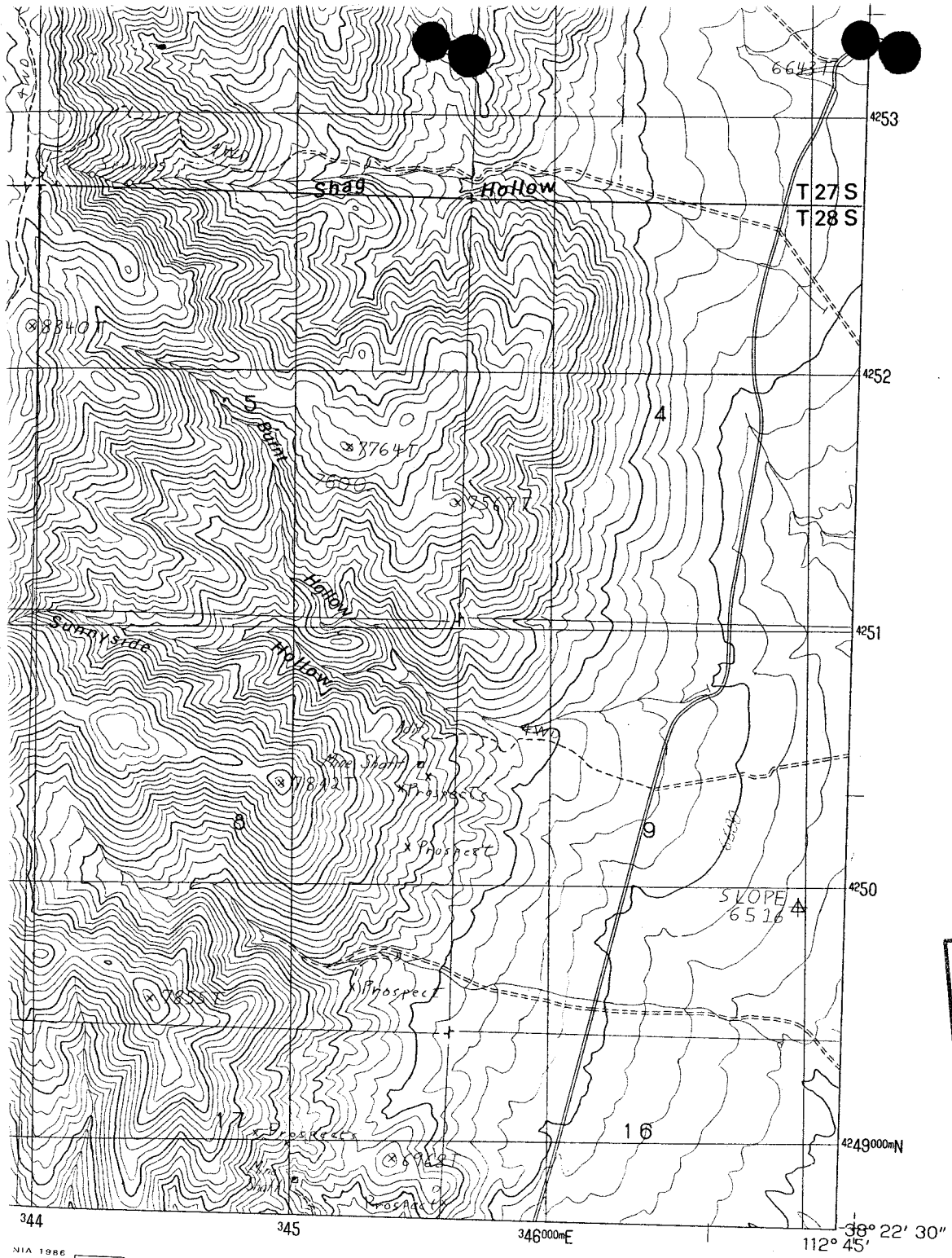

RECEIVED
MAY 30 1995
DIV. OF OIL, GAS & MINING

NIA 1986

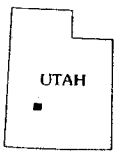

QUADRANGLE LOCATION

3	1 Read 2 Pinnacle Pass 3 Cinder Crater
5	4 Ranch Canyon 5 Gillies Hill 6 Cave Canyon
8	7 Adamsville 8 Beaver

NG 7.5' QUADRANGLE NAMES

ROAD LEGEND

Improved Road .....
Unimproved Road .....
Trail .....

Interstate Route U.S. Route State Route

BEARSKIN MOUNTAIN, UTAH

PROVISIONAL EDITION 1986

38112-D7-TF-024

38112
D-7