0001

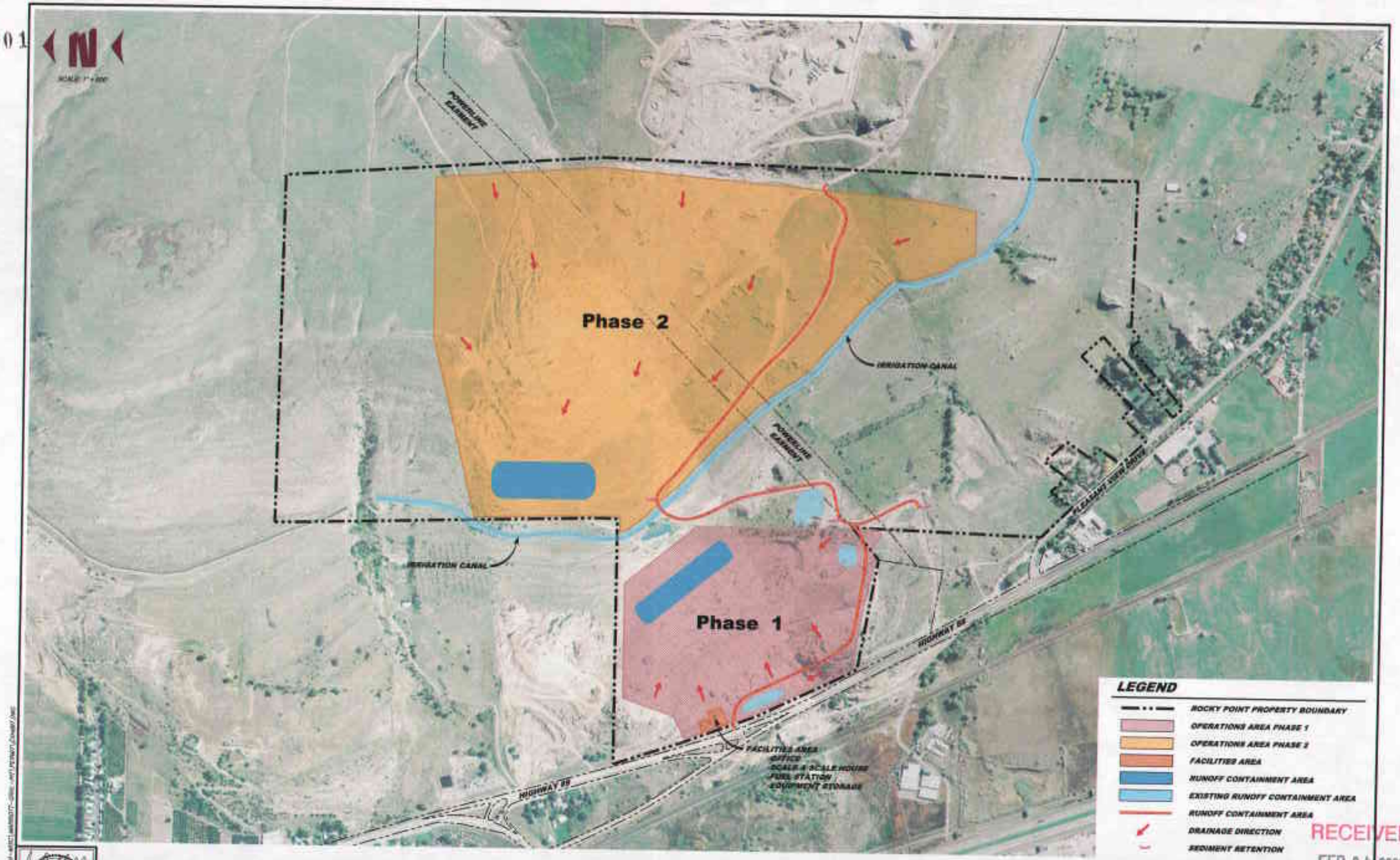

RECEIVED
FEB 04 2009
DIV. OF OIL, GAS & MINING

WASATCH CIVIL
Consulting Engineering

MARRIOTT ROCK PRODUCTS

ROCKY POINT GRAVEL PIT
RUNOFF PATTERNS & SITE FACILITIES

2-1

0001

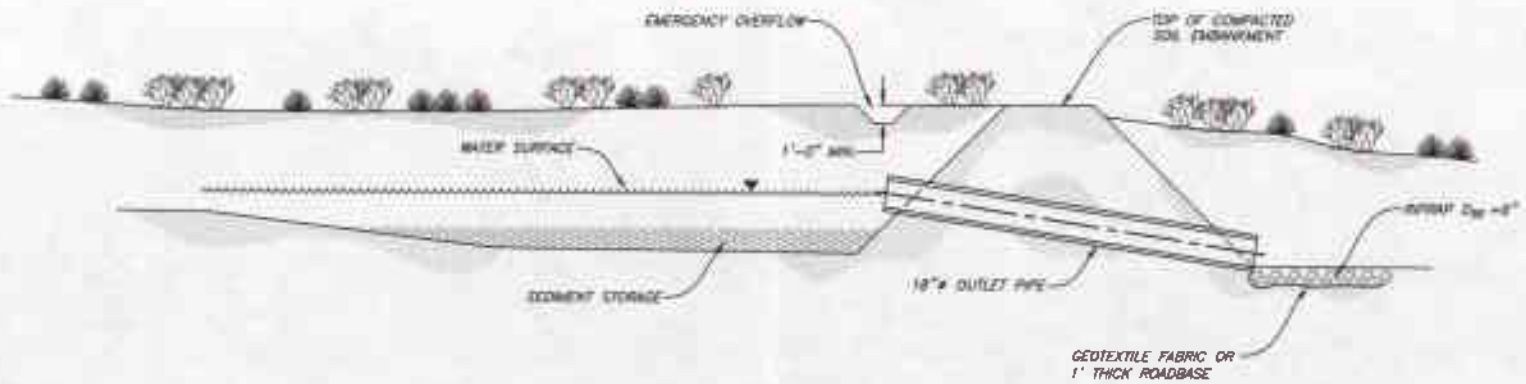

SECTION A-A SEDIMENT BASIN PROFILE

NOT TO SCALE

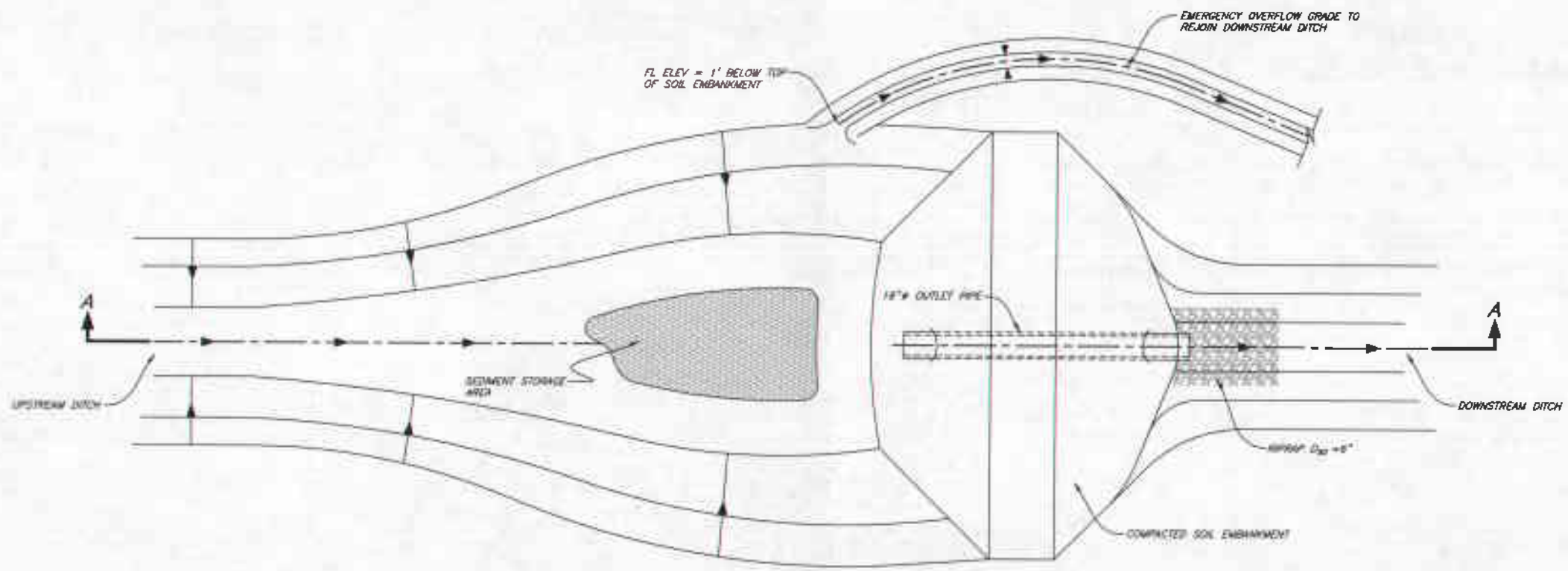

TYPICAL SEDIMENT BASIN

NOT TO SCALE

RECEIVED
FEB 04 2009
DIV. OF OIL, GAS & MINING

PROJECT ENGINEER STAMP

WASATCH CIVIL
Consulting Engineering
5320 SOUTH 1950 WEST, SUITE 1
ROY CITY, UTAH 84067 (801) 775-9191

REV	DATE	APPR

DESIGNED J.D.B. DATE APR. 15, 2008
DRAWN C.C.S. SCALE N.T.S.
CHECKED M.T.M.

MARRIOTT ROCK PRODUCTS
4960 WEST 2200 NORTH
PLAIN CITY, UT 84404

ROCKY POINT GRAVEL POINT
SEDIMENT BASIN DETAILS

FIGURE 2-2

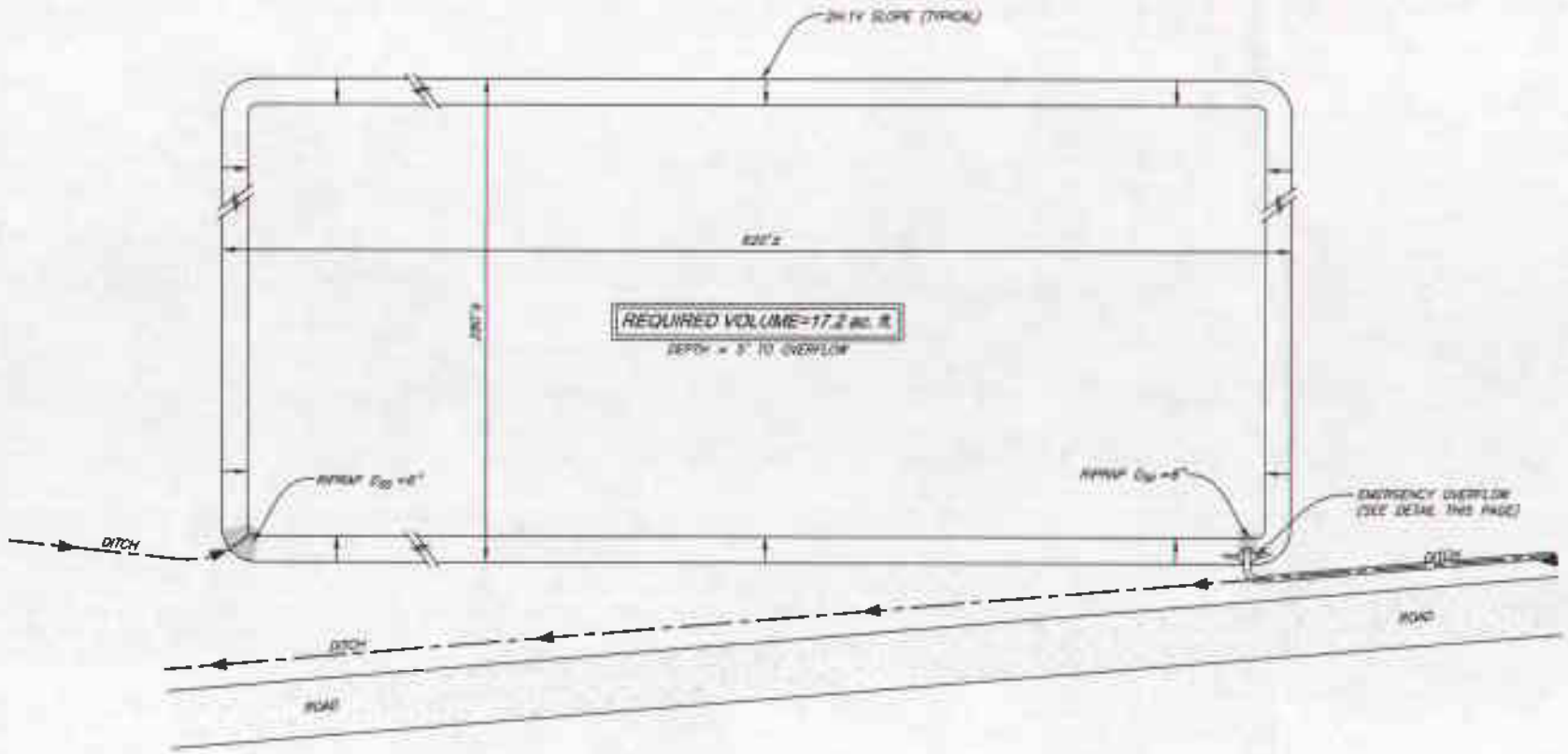

STORMWATER CONTAINMENT / INFILTRATION AREA

NOT TO SCALE

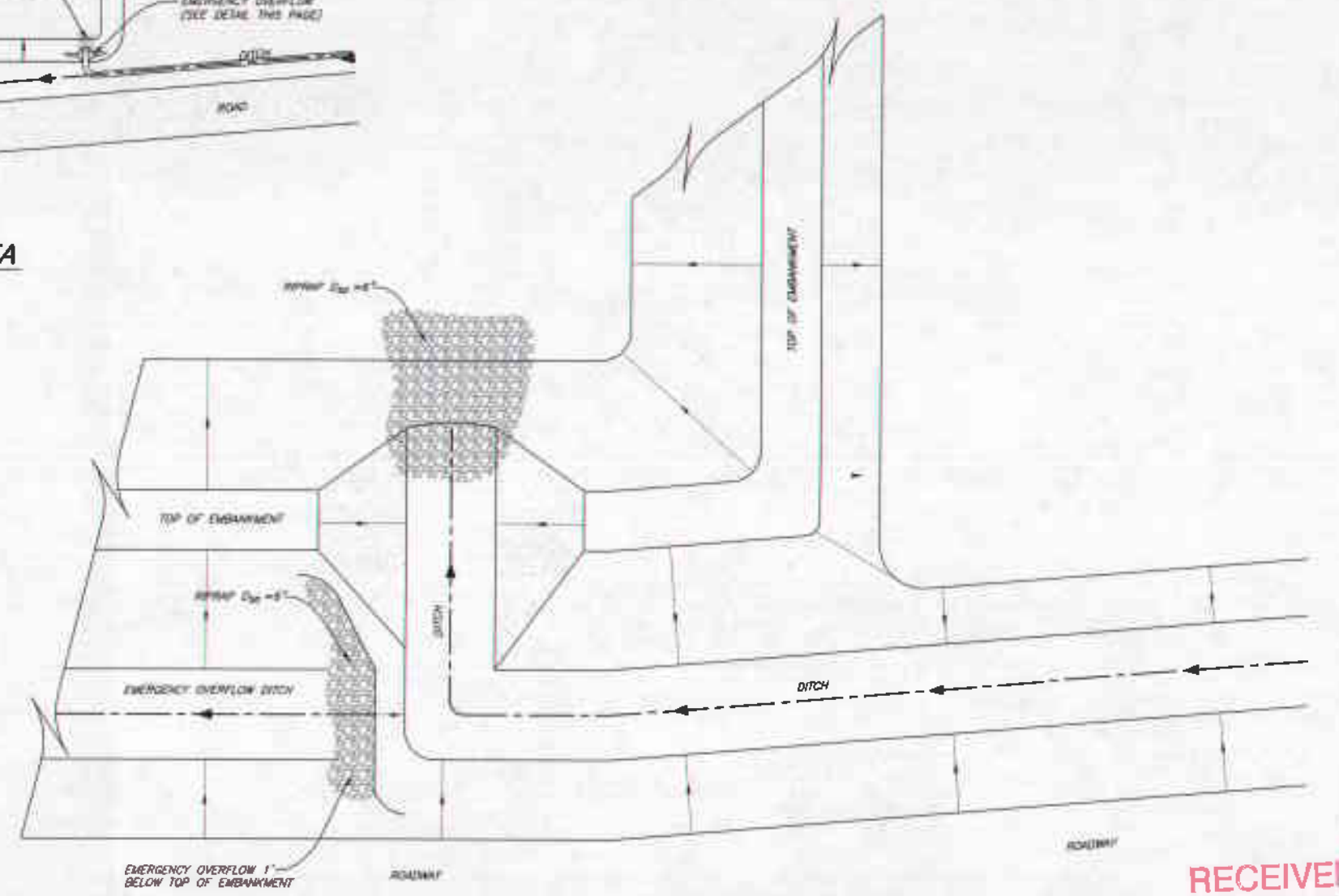

EMERGENCY OVERFLOW

NOT TO SCALE

RECEIVED
FEB 04 2009
DIV. OF OIL, GAS & MINING

PROJECT ENGINEER STAMP

WASATCH CIVIL
Consulting Engineering
5320 SOUTH 1950 WEST, SUITE 1
ROY CITY, UTAH 84067 (801) 775-9191

REV	DATE	APPR

DESIGNED J.D.R. DATE APR. 15, 2008
DRAWN C.C.S. SCALE N.T.S.
CHECKED N.T.M.

MARRIOTT ROCK PRODUCTS
4885 WEST 2200 NORTH
PLAIN CITY, UT 84404

ROCKY POINT GRAVEL POINT
SEDIMENT BASIN DETAILS

PAGE 2-3