Attn Wayne Hedberg

FORM MR-AR
(Revised 2/2001)

STATE OF UTAH
DEPARTMENT OF NATURAL RESOURCES
DIVISION OF OIL, GAS AND MINING

1594 West North Temple - Suite 1210
Box 145801
Salt Lake City, Utah 84114-5801
Telephone: (801) 538-5291
Fax: (801) 359-3940

ANNUAL REPORT OF MINING OPERATIONS

The informational requirements of this form are based on provisions of the Mined Land Reclamation Act, Title 40-8, Utah Code Annotated 1953, as amended, and the General Rules as promulgated under the Utah Minerals Regulatory Program. An operator conducting mining operations under a Notice of Intention must file an annual operations and progress report (FORM MR-AR) with the Division.

I. *General Information*

1. Report Time Period: From (mo./yr.) 1-02 To (mo./yr.) 1-03
2. DOGM File Number (Mine No): S/013/004
3. Mine Name: Blind Stream mine
4. Mineral(s) Mined (or permitted to mine): golden-colored Calcite
5. Type of mine ☒ Surface Mine or ☐ Underground Mine
6. Legal Description (Location of Lands Affected):

Sec 28 ____1/4, ____1/4, ____1/4, Section ____, Township ____, Range ____
See Attached map ____1/4, ____1/4, ____1/4, Section ____, Township ____, Range ____
____1/4, ____1/4, ____1/4, Section ____, Township ____, Range ____

7. Name of Operator or Company: Shamrock Mining ASSOC LLC
8. Permanent Street Address: 2048 Stadium Way
   City, State, Zip: Provo Ut 84064
   Phone: 801-369-3818 Fax: —
9. Company Representative (or designated operator):
   Name: John Sather pelican point Rock
   Title: pres.
   Business Address: 1565 N Redwood Rd PO Box 386
   City, State, Zip: Lehi, Ut 84043
   Phone: 801-430-4964 Fax: 801-768-4049

☑ **Please check if any of the above information has changed since previous year.**

II. *Mining and Reclamation*

1. Was there any mine related activity during the past year? Yes ☒ No ☐
2. If no - what was the last year of activity? ____
3. If yes - how much ore or mineral was mined? NONE

Reviewed 2/26/04 PBB

RECEIVED
JAN 30 2004
DIV. OF OIL, GAS & MINING

4. Briefly describe the type of work performed, volume of material moved, and any new or additional surface disturbances that occurred during the past year.

Mining Started 8-1-03 ~~to~~ ~~been~~ All we did was groom up wall and put Berms around site for MSHA standards.

5. How much **additional acreage** was disturbed during the past year? 0

6. How much acreage was **reclaimed** during the past year? 0

7. Briefly describe the reclamation work performed during the past year. This description should include methods employed, and an evaluation of the results.

NONE

8. What is the **total disturbed acreage of entire project** at years end? 1 Acre

9. Briefly summarize any mining and/or reclamation plans for the upcoming year.

We plan on exporting rock this year upon approval from oil + gas to go to Grooty. Reclamation work is a on going process when we start this year "04"

NOTE: Section III., "Additional Information" applies only to **large mining operations.**

III. *Additional Information - R647-4-121.2 and .3*

1. **The operator shall include an updated map depicting surface disturbance and reclamation performed during the year**, prepared in accordance with Rule R647-4-105.

2. The operator shall keep and maintain timely records relating to his performance under the Act, and shall make these records available to the Division upon request.

IV. *Signature Requirement*

I hereby certify that the foregoing is true and correct.

Name (Typed or Print): JOHN SATHER

Title of Operator: pres (Pelican Point Rock products)

Signature of Operator: John Sather

Date: 1-30-04

jb
o:\forms\reports\MR-AR

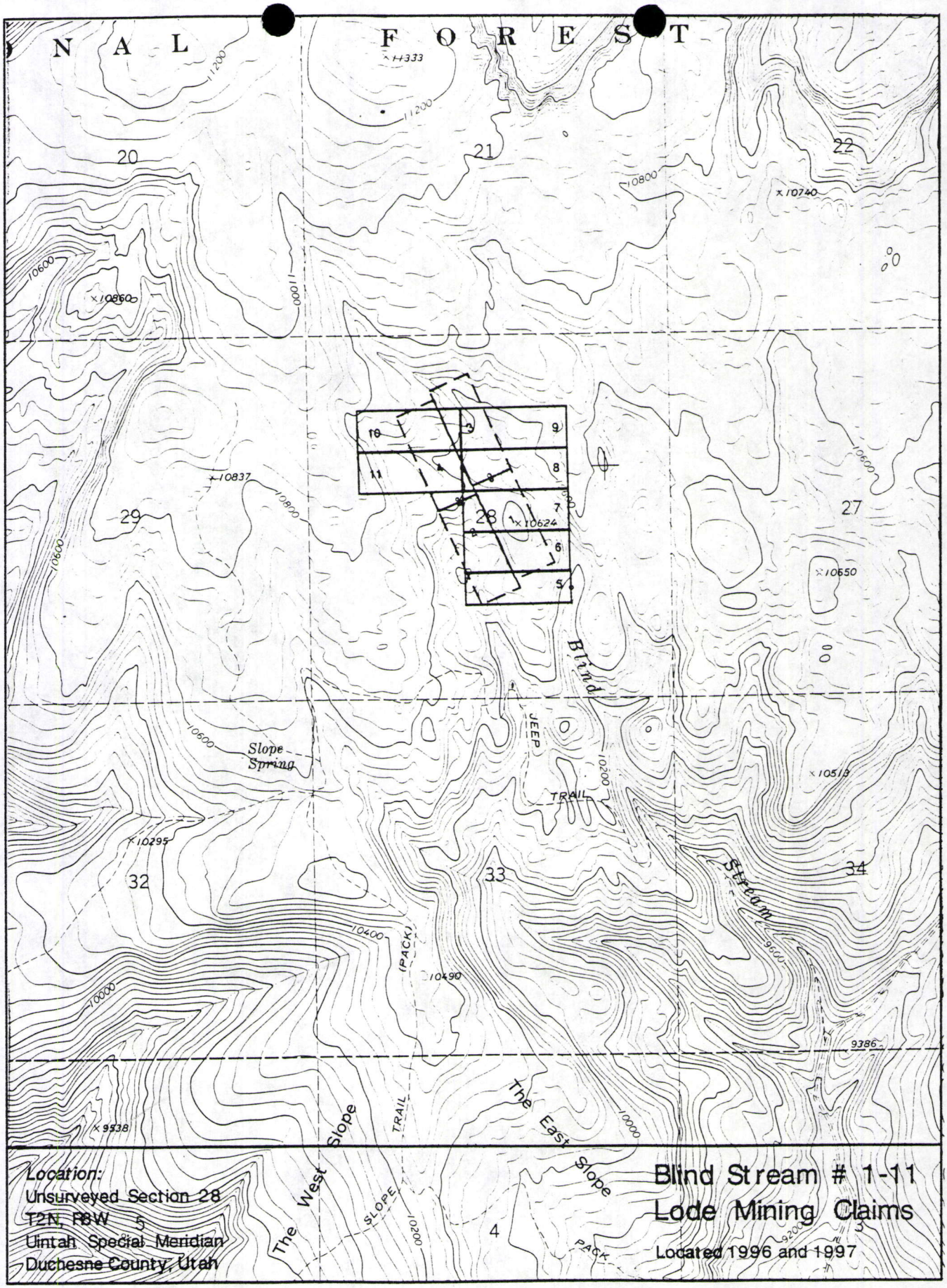

NAL FOREST
20
21
22
29
28
27
32
33
34
5
4
3
Blind Stream
Slope Spring
JEEP TRAIL
(PACK)
The West Slope
The East Slope
SLOPE TRAIL
PACK
11333
10740
10860
10837
10624
10650
10513
10295
10490
9386
9538
11200
11000
10800
10600
10400
10200
10000
9600
9200
Location:
Unsurveyed Section 28
T2N, R8W
Uintah Special Meridian
Duchesne County, Utah
Blind Stream # 1-11
Lode Mining Claims
Located 1996 and 1997

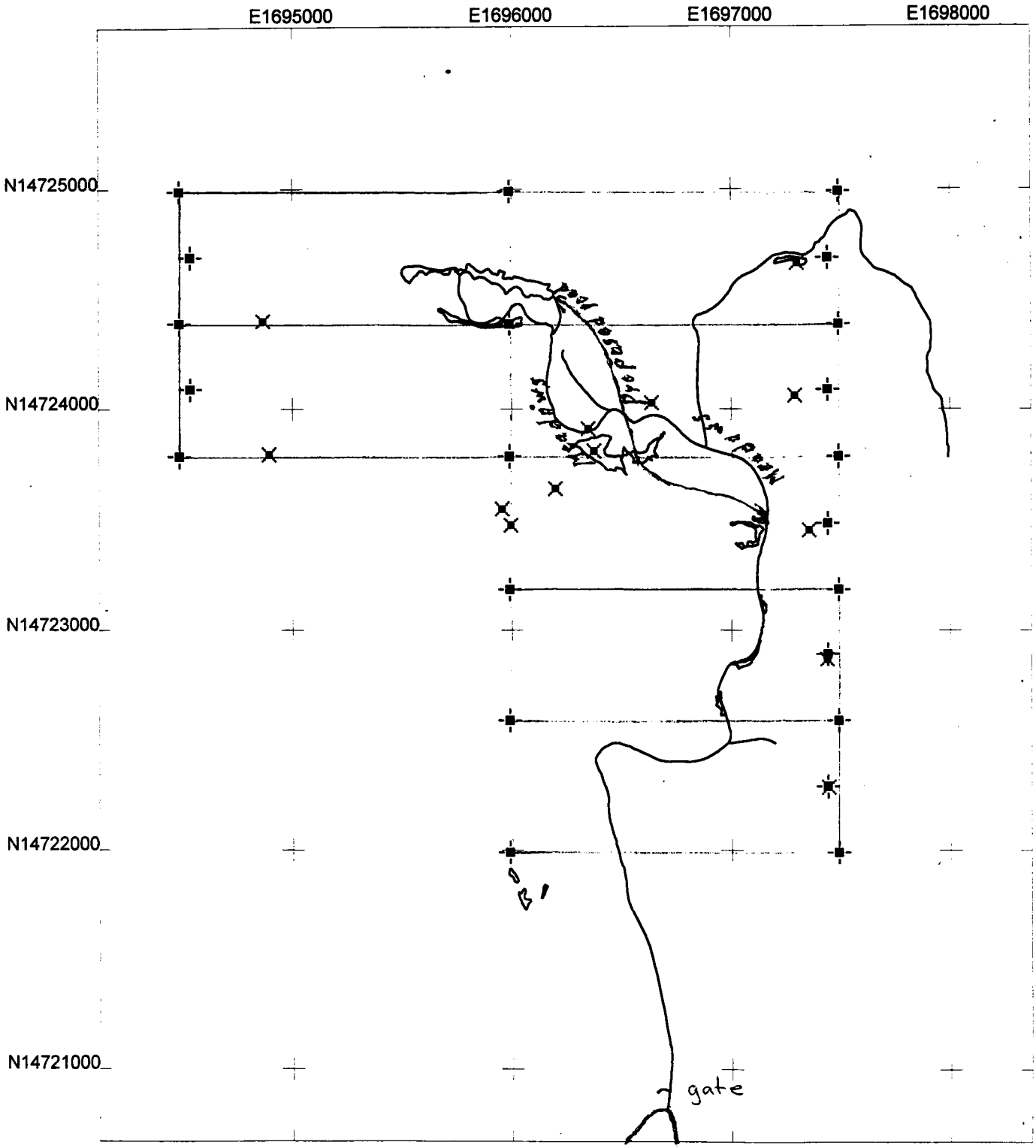

Previously Constructed Mining Roads

Universal Transverse Mercator
North 12
NAD83 (Conus)

N

Scale 1:8000
0 1000
Feet

combined.ssf
}-M}-}
Pathfinder Office™
Trimble

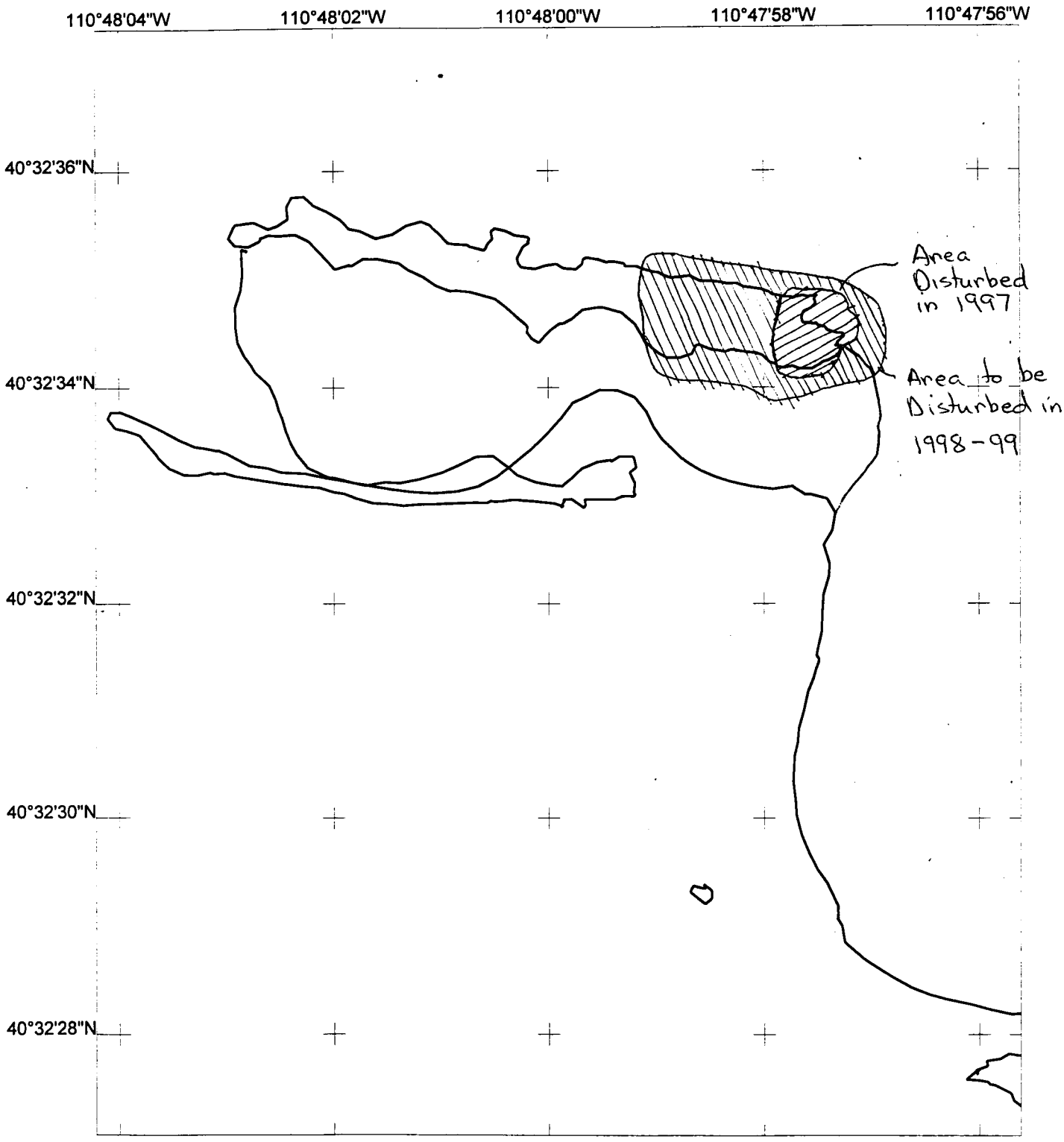

Bonanza and Vein Dike Deposits

Lat/Long
WGS84

N

Scale 1:1250

0 150.0

Feet

combined.ssf
}-M}-}
Pathfinder Office™
Trimble

PELICAN POINT

ROCK PRODUCTS
LIME DUST

John Sather
President

1565 N. Redwood Rd.
P.O. Box 386
Lehi, UT 84043
Quarry: 801 768 4820
Fax: 801 768 4049
Mobile: 801 430 4964