Form MR-SMO
(Revised September 21, 2009)

This Section for DOGM Use:
Assigned DOGM File No.: S0130016
DOGM Lead: Leslie
Permit Fee $ 150.00 Ck # 5968
Task ID# 3378

STATE OF UTAH
DEPARTMENT OF NATURAL RESOURCES
DIVISION OF OIL, GAS AND MINING
1594 West North Temple Suite 1210
Box 145801
Salt Lake City, Utah 84114-5801
Telephone: (801) 538-5291 Fax: (801) 359-3940

NOTICE OF INTENTION TO COMMENCE SMALL MINING OPERATIONS

The informational requirements of this form are based on provisions of the Mined Land Reclamation Act, Title 40-8, Utah Code Annotated 1987, and the General Rules as promulgated under the Utah Minerals Regulatory Program.

Note on confidentiality: Information provided in the notice of intention relating to the location, size, or nature of the mineral deposit that is clearly marked confidential will be protected as confidential. Each page or map requested to be kept confidential must be stamped or marked as such. The requested confidential information must describe how the confidential material relates to the location size or nature of the mineral deposit; provide a written claim of business confidentiality; and/or include a concise statement of reasons supporting the claim of business confidentiality, unless disclosing the location of explosives or historic, prehistoric, paleontological, or biological resource that must be considered confidential under statute.

"Small Mining Operations" mining operations which have a disturbed area of five or less surface acres at any time.

* * * * * * * * *

I. GENERAL INFORMATION (Rule R647-3-104)

1. Name of Mine: Wolf Creek Mine

2. Legal name of entity (or individual) for whom the permit is being requested: Leon + Son's Excavating
Mailing Address: 4535 N. Tabby Lane
City, State, Zip: Tabiona Utah 84072
Phone: 435-848-5417 Fax: 435-848-5507
E-mail Address: ginger_casper@hotmail.com

Type of Business: Corporation ( ) LLC (X) Sole Proprietorship (dba) ( )
Partnership ( ) General _____ or _____ limited
Or:
Individual ( )

Entity must be registered (and maintain registration) with the State of Utah, Division of Corporations (DOC) www.commerce.utah.gov.
Are you currently registered to do business in the State of Utah? G Yes G No
Entity # 7431501-0160
If no, contact www.commerce.utah.gov to renew or apply.

Local Business License # 39 (if required).
Issued by: County Duchesne or City Tabiona

APPROVED
APR 06 2010
DIV. OIL GAS & MINING

RECEIVED
FEB 08 2010
DIV. OF OIL, GAS & MINING

3. **Contact Person(s)**
Name: Leon Casper Title: Owner Manager
Address: 4535 N. Tabby Lane
City, State, Zip: Tabiona, Ut 84072
Phone: 435-848-5417 Fax: 435-848-5507
Emergency, Weekend, or Holiday Phone: 435-724-2396
E-mail Address: ginger-casper@hotmail.com

Contact person to be notified for: permitting (X) surety (X) Notices (X) (please check all that apply)

Name: NA Title:
Address:
City, State, Zip:
Phone: Fax:
Emergency, Weekend, or Holiday Phone:
E-mail Address:

Contact person to be notified for: permitting ( ) surety ( ) Notices ( ) (please check all that apply)

Registered Utah Agent (as identified with the Utah Department of Commerce) *(if individual leave blank)*:
Name: NA
Address:
City, State, Zip:
Phone: Fax:
E-mail Address:

4. **If Business is a Sole Proprietor:**
Name of Owner: NA Title:
Business Address:
City, State, Zip:
Phone: Fax:
E-mail Address:

If Business is a Corporation:
Name of Officers: NA Title:
Title:
Title:
Title:
Headquarters Address:
City, State, Zip:
Headquarters Phone: Fax:
E-mail Address:

If Business is a Limited Liability Company: Member Managed G Manager Managed G
Name of 1st Member/Manager: Leon Casper Title: Owner Manager
Business Address: 4535 N. Tabby Lane
City, State, Zip: Tabiona, Ut 84072
Phone: 435-848-5417 Fax: 435-848-5507
E-mail Address: ginger_casper@hotmail.com

Name of 2nd Member/Manager: NA
Business Address:
City, State, Zip:
Phone: Fax:
E-mail Address:

APPROVED
APR 06 2010
DIV. OIL GAS & MINING

If Business is a Partnership:
Name of Partner: NA
Business Address: _____
City, State, Zip: _____
Phone: _____ Fax: _____
E-mail Address: _____

5. **Ownership of Land Surface:**

Private (Fee) G Public Domain (BLM) G National Forest (USFS) G
State Trust Land/School Sections G State Sovereign Lands G
Other (please describe): _____
Name Ken moon Address 97 East River Road Duchesne, Utah 84021

Name _____ Address _____
Name _____ Address _____
Name _____ Address _____

6. **Ownership of Minerals:**

Private (Fee) G Public Domain (BLM) G National Forest (USFS) G
State Trust Land/School Sections G State Sovereign Lands G
Other (please describe): _____
Name Ken Moon Address 97 East River Road
Name _____ Address Duchesne Ut 84021
Name _____ Address _____
Name _____ Address _____

BLM Lease or Project File Number(s) and/or USFS assigned Project Number(s): NA

BLM Claim Numbers NA

Utah State Lease Number(s): NA

Name of Lessee(s) NA

7. **Have the above surface and mineral owners been notified in writing?**
Yes Yes No _____

If no, why not? _____

*Please be advised that if State Trust Lands are involved, notification to the Division of Oil, Gas and Mining alone does not satisfy the notification requirements of Mineral Leases upon State Trust Lands. Exploration or mining activity on State Trust Lands requires a minimum of 60 days notice to the Trust Lands Administration **prior** to commencing any activities. Please contact the School Institutional Trust Lands Administration (SITLA) at (801) 538-5508 for notification requirements.*

8. **Does the Entity have legal right to enter** and conduct mining operations on the land covered by this notice? Yes X No _____

APPROVED
APR 06 2010
DIV. OIL GAS & MINING

II. PROJECT LOCATION & MAP (Rule R647-3-105)

1. **Project Location & Map** (legal description):

County(ies): Duchesne

____ 1/4, of ____ 1/4, of ____ 1/4: Section: ____ Township: ____ Range: ____
____ 1/4, of ____ 1/4, of ____ 1/4: Section: ____ Township: ____ Range: ____
____ 1/4, of ____ 1/4, of ____ 1/4: Section: ____ Township: ____ Range: ____

UTM ~~East~~ West 110° 51.2412' (if known) UTM North 40° 27.4093' (If known)

Name of Quad Map for Location: ____

2. **Location and Operations maps** must be plotted at a scale to accurately identify locational landmarks and operations details. All maps must include a north arrow, scale, appropriate labels, and title box including the mine name, township, range and section.
   a. The **general location map** must be the scale of a USGS 7.5 minute series map or equivalent (1"=2000') and identify new or existing access roads.
   b. The **operations map** (1"=200' or other scale as determined necessary by the Division) must be labeled and identify:
      i. The area to be disturbed;
      ii. The location of any existing or proposed operations including access roads, drill holes, trenches, pits, shafts, cuts, or other planned activities; and
      iii. Any adjacent previous disturbance for which the operator is not responsible.

(Contact the Division for a list of consultants and land surveyors for mapping assistance.)

3. The proposed (5 acre or less) disturbed area (including access/haul roads) should be marked in the field ON THE GROUND with metal T-Posts (or with some other marker of equal effectiveness). Markers should be appropriately spaced so that the next marker in either direction is clearly visible with the naked eye.

III. OPERATION PLAN (Rule R647-3-106)

1. **Type of mining:** Surface ☒ Underground ☐

2. **Mineral(s) to be mined:** Rock for Construction

3. **Amount of material** to be extracted, moved, or proposed to be moved: ____
   Approximatly 6,000 ton

4. Will any **water, liquid chemicals, reagents, or other solutions** be used, produced or discharged as part of the mining or milling process?
   Yes ☐ No ☒ If yes, please describe (add extra pages if needed) ____
   Blasting Agents Will be used
   Water for dust control

APPROVED
APR 06 2010
DIV. OIL GAS & MINING

5. Provide a brief **description of the proposed mining operation** and onsite processing facilities (add extra pages if necessary). Drill + Blast for Rock No Crushing

6. ☒ **New Road(s)**: Length 150 (ft) Width 12 (ft)

7. ☐ **Improved Road(s)**: Provide a description of the improvements that need to be made to existing roads to access the site, including the Length _____ (ft) and Width _____ (ft) of new disturbances.

8. Total project surface **acreage to be disturbed**: 1 (acres) PLEASE SPECIFY EXACT ACREAGE - *(this will be used to determine surety bond amount – see #VI)*.

9. Proposed **startup date** (month, year) 11-1-2009

10. Proposed **completion date**, if known (month, year) 11-1-2014

IV. OPERATION AND RECLAMATION PRACTICES (Rule R647-3-107, 108 & 109)

The reclamation and operation obligation is to keep the area clean and safe, minimize hazards to public safety, return the land to a useful condition, and reestablish at least 70 percent of the premining vegetative ground cover or within practical limits. To accomplish this, the Permittee / Operator will need to perform reclamation concurrently, or at the completion (within one (1) year) of mining. Please refer to The Practical Guide to Reclamation in Utah, available at https://fs.ogm.utah.gov/pub/MINES/Coal_Related/RecMan/Reclamation_Manual.pdf.

1. *Keep the mining operation in a safe, clean, and environmentally stable condition.*
2. *Permanently seal all shafts and tunnels to prevent unauthorized or accidental entry.*
3. *Plug drill holes with a five foot cement surface plug. Holes that encounter fluids are to be plugged in the subsurface to prevent aquifer contamination.*
4. *Construct berms, fences, or barriers, when needed, above highwalls and excavations.*
5. *Remove, isolate, or neutralize all toxic materials in a manner compatible with federal and state regulations.*
6. *Remove all waste or debris from stream channels.*
7. *Dispose of any trash, scrap metal, wood, machinery, and buildings.*
8. *Conduct mining activities so as to minimize erosion and control sediment.*
9. *Reclaim all roads that are not part of a permanent transportation system.*
10. *Stockpile topsoil and suitable overburden prior to mining.*

APPROVED

APR 06 2010

DIV. OIL GAS & MINING

11. *Stabilize highwalls by backfilling or rounding to 45 degrees or less, where feasible; reshape the land to near its original contour, and redistribute the topsoil and suitable overburden.*

12. *Properly prepare seedbed to a depth of six inches by pocking, ripping, discing, or harrowing. Leave the surface rough.*

13. *Reseed disturbed areas with adaptable species. (The Division recommends a mixture of species of grass, forb, and browse seed, and will provide a specific species list if requested.)*

14. *Plant the seed with a rangeland or farm drill, or broadcast the seed. Fall is the preferred time to seed.*

V. VARIANCE REQUEST (Rule R647-3-110)

Any variance request must be approved in writing by the Division

Any planned deviations from Rules R647-3-107, Operation Practices, R647-3-108, Hole Plugging Requirements, or R647-3-109, Reclamation Practices, as summarized above (see IV. Operation and Reclamation Practices Item # 1-14), should be identified below listing applicable rule number. Give justification for the variance(s) and alternate methods or measure to be utilized. Written approval from the Division will be given, if the proposed alternative methods to be used are consistent with the Act.

Are variances being requested? Yes ☐ **No** ☒

1st Variance Requested

_____ _____

Item # Applicable Rule # (i.e. R647-3-109.10 (if you did not want trenches & pits reclaimed)

Justification: _____

Alternate methods or measure to be utilized: _____

_____

2nd Variance Requested

_____ _____

Item # Applicable Rule #

Justification: _____

Alternate methods or measure to be utilized: _____

_____

3rd Variance Requested

_____ _____

Item # Applicable Rule #

Justification: _____

Alternate methods or measure to be utilized: _____

_____

Attach additional page if more variances are requested.

VI. SURETY (Utah Code Ann. §40-8-7(1)[c])

A reclamation contract and surety must be provided to and approved by the Division prior to commencement of operations. No surface disturbance is authorized until the surety is posted and approved in writing. The surety may be provided in the form of a certificate of deposit, a letter of credit, a surety bond, or cash. Please contact the Division for further information about submitting the surety. All mining operations are required to furnish and maintain reclamation surety to guarantee that the land affected is reclaimed (Utah Code Ann. §40-8-7(1)[c]).

APPROVED

APR 06 2010

DIV. OIL GAS & MINING

The reclamation surety amount is based on the nature, extent and duration of operations. The amounts are based on data from current large mine surety and are used as a general guide, along with actual site conditions. Reclamation surety for small mines is reviewed every three (3) or five (5) years and adjusted as necessary for inflation/deflation based upon acceptable Costs Index. **Contact the Division for the dollar amount required for a three (3) or five (5) year period for this project.**

VII. PERMIT FEE (Utah Code Ann. §40-8-7(1)(i))

A permittee's authorization under a notice of intention to conduct small mining operations shall require the paying of permit fees as authorized by the Utah Legislature (R647-3-102.5). Permit fees are assessed to new and existing small mining operations, and annually thereafter, until the project disturbances are successfully reclaimed by the Permittee / Operator and released by the Division.

Small Mine Notices require a $150.00 fee, which must accompany this application, or the Division cannot process it.

VIII. SIGNATURE REQUIREMENT

CERTIFICATION

I state under penalty of perjury under the laws of the state of Utah and the United States of America that:

a. I have read this form and declare the information, statements and/or documentation are true, correct and complete to the best of my knowledge and belief; AND
b. I commit to the reclamation of the aforementioned small mining project as required by the Utah Mined Land Reclamation Act (40-8) and the rules as specified by the Board of Oil, Gas and Mining.
c. **This certification must be signed by:** (1.) an executive officer if the applicant is a corporation; (2.) a partner if applicant is a partnership (general or limited); (3.) the owner if applicant is a sole proprietorship; **or** (4.) the member or manager if applicant is a limited liability company.

Signature: Leon Casper Date: 2-2-2010

Name (typed or printed): Leon Casper

Title/Position (if applicable): Owner

O:\FORMS\Notices\Final\smo-09212009.doc

APPROVED

APR 06 2010

DIV. OIL GAS & MINING

DELORME

Topo USA® 8

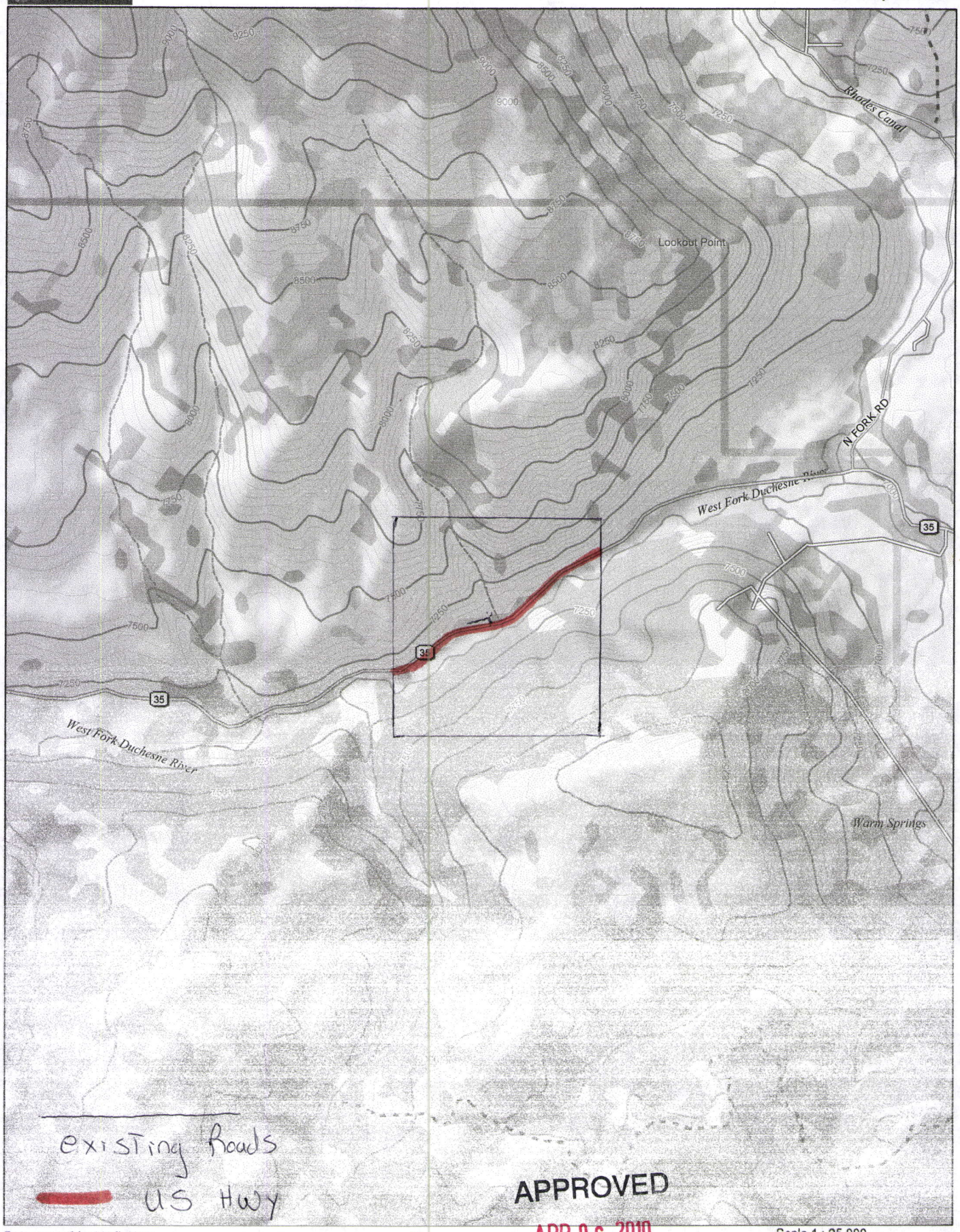

APPROVED

APR 0 6 2010

DIV. OIL GAS & MINING

Data use subject to license.

© DeLorme. Topo USA® 8.

www.delorme.com

TN

MN (11.8°E)

Scale 1 : 25,000

0 600 1200 1800 2400 3000 ft

0 200 400 600 800 1000 m

1" = 2,083.3 ft

Data Zoom 13-0

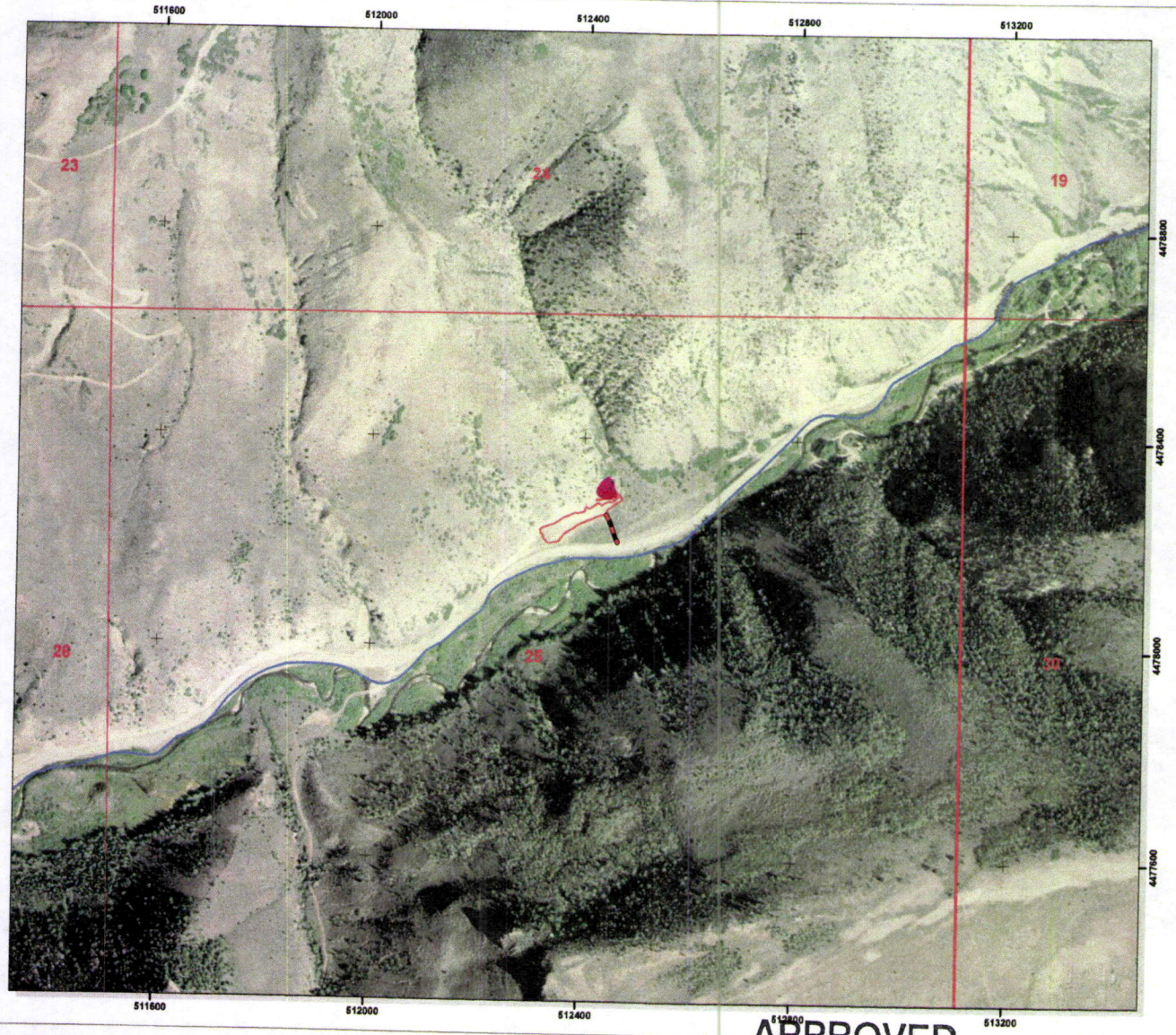

Mine Number: S0130015

Mine Name: WOLF PASS

Township 01.0 S Range 09.0 E Section 25

Meridian: SLBM

Date: 01/13/2010
Map Produced by DKS

Acres Disturbed	0.9
Acres Regraded	0
Acres Seeded	0
Road Acres Disturbed	0
Total Acres Distrubed	0.9
Acres Released	0
Acres Excluded	0
Acres PreExisting	0
Acres Prelaw	0

Legend
All items symbolized in legend may not be appear on map

- Active Mines
- Inactive Mines
- Unknown Status
- County Boundary
- Interstate
- US Route
- State Route
- Primary Route
- Secondary Route
- Main Dirt Road
- Unimproved Road
- Interchange
- Trail
- Township or range Line
- Township or range line: location doubtful
- Section line
- Section line: location doubtful
- Access
- Mine
- NonMine
- Reclaimed
- Other
- Disturbed
- Regraded
- Seeded
- Released
- Excluded
- PreExisting
- Prelaw
- Proposed
- Bond Area
- SITLA Mineral Leases
- BLM Salable Minerals
- BLM Mining Notices
- CommunityPit
- SITLA Mineral Ownership

NAIP imagery date 2006

0 625
Feet
1:7,500 1 inch = 625 feet
Verify Scale
Different data sources and input scales may cause misalignment of data layers. This product may not meet DOGM standards for accuracy and content.

Dept. of Natural Resources
Division of Oil, Gas, and Mining
Mineral Mines Program

1/13/2010 NAD 1927 UTM Zone 12N

APPROVED

~~North~~ APR 06 2010

DIV. OIL GAS & MINING

RECEIVED

FEB 24 2010

DIV. OF OIL, GAS & MINING

Incoming
M/013/016

Mine Number: S0130015

Mine Name: WOLF PASS

Township 01.0 S Range 09.0 E Section 25

Meridian: SLBM

Date: 01/13/2010
Map Produced by DKS

Acres Disturbed	0.9
Acres Regraded	0
Acres Seeded	0
Road Acres Disturbed	0
Total Acres Distrubed	0.9
Acres Released	0
Acres Excluded	0
Acres PreExisting	0
Acres Prelaw	0

Legend
All items symbolized in legend may not be appear on map

- Active Mines
- Inactive Mines
- Unknown Status
- County Boundary
- Interstate
- US Route
- State Route
- Primary Route
- Secondary Route
- Main Dirt Road
- Unimproved Road
- Interchange
- Trail
- Township or range Line
- Township or range line: location doubtful
- Section line
- Section line: location doubtful
- Access
- Mine
- NonMine
- Reclaimed
- Other
- Disturbed
- Regraded
- Seeded
- Released
- Excluded
- PreExisting
- Prelaw
- Proposed
- Bond Area
- SITLA Mineral Leases
- BLM Salable Minerals
- BLM Mining Notices
- CommunityPit
- SITLA Mineral Ownership

NAIP imagery date 2006

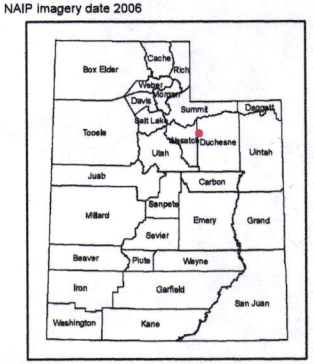

N
W E
S

0 625
Feet
1:7,500 1 inch = 625 feet
Verify Scale

Dept. of Natural Resources
Division of Oil, Gas, and Mining
Mineral Mines Program

Different data sources and input scales may cause misalignment of data layers. This product may not meet DOGM standards for accuracy and content.

1/13/2010 NAD 1927 UTM Zone 12N

North

RECEIVED
FEB 24 2010
DIV. OF OIL, GAS & MINING