DIAMOND K

Please file

January 25, 2006

Attn: Paul Baker
State of Utah
Department of Natural Resources
Division of Oil, Gas and Mining
PO Box 145801
Salt Lake City, UT 84114-5801

Re: Request to open Area D1 at the DKG Quarry, Permit number M/015/041

Dear Paul:

Diamond K Gypsum, Inc., as the operator of the DKG Quarry hereby requests permission from the Division of Oil, Gas and Mining to open the "Area D1" in the very near future, after the complete extraction of gypsum from the "Area C4" in which we are presently mining.

We are enclosing a map of the future mining sites and plans for the future. If you have any questions pertaining to this matter please feel free to call.

Sincerely,

Karen Palmer

Karen Palmer
President

Enclosure: Map

RECEIVED
JAN 27 2006
DIV. OF OIL, GAS & MINING

1720 South Red Hills Dr. • Richfield, Utah 84701 • (435) 896-8870 • FAX (435) 896-8893 • www.diamondkgypsum.com

DIAMOND K

Diamond K Gypsum
Five Year Mining Plan
And
Reclamation Plan

Mine Number: M/015/041
Mine Name: DKG Quarry
Township 22 S Range 9 E Sec. 29 SLBM
Copper Globe Quadrangle
Date: March 28, 2005

Scale:

0 feet 500 feet

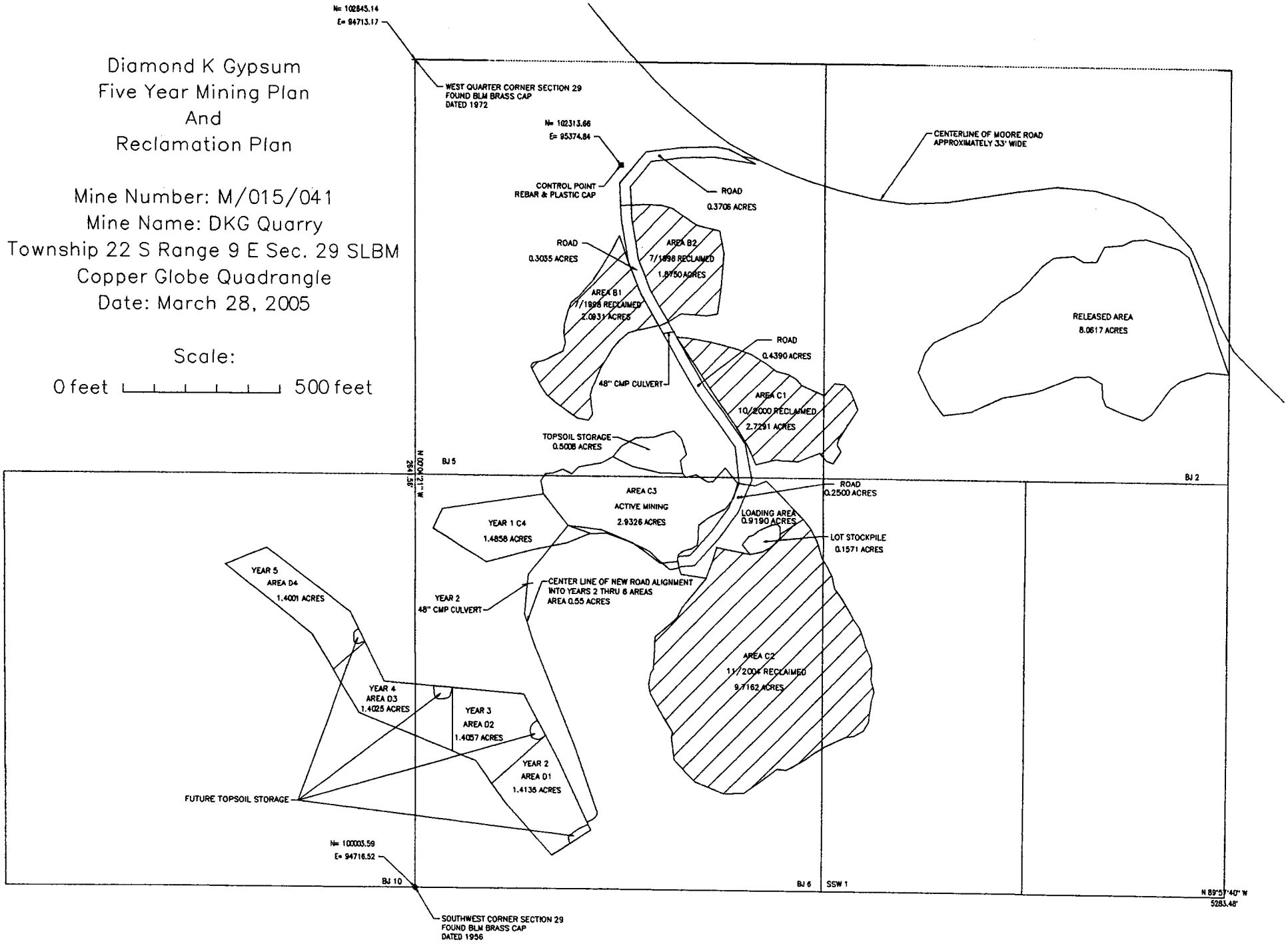

Diamond K Gypsum
Five Year Mining Plan
And
Reclamation Plan

Mine Number: M/015/041
Mine Name: DKG Quarry
Township 22 S Range 9 E Sec. 29 SLBM
Copper Globe Quadrangle
Date: March 28, 2005
Revised March 24, 2006

Scale:

0 feet 500 feet

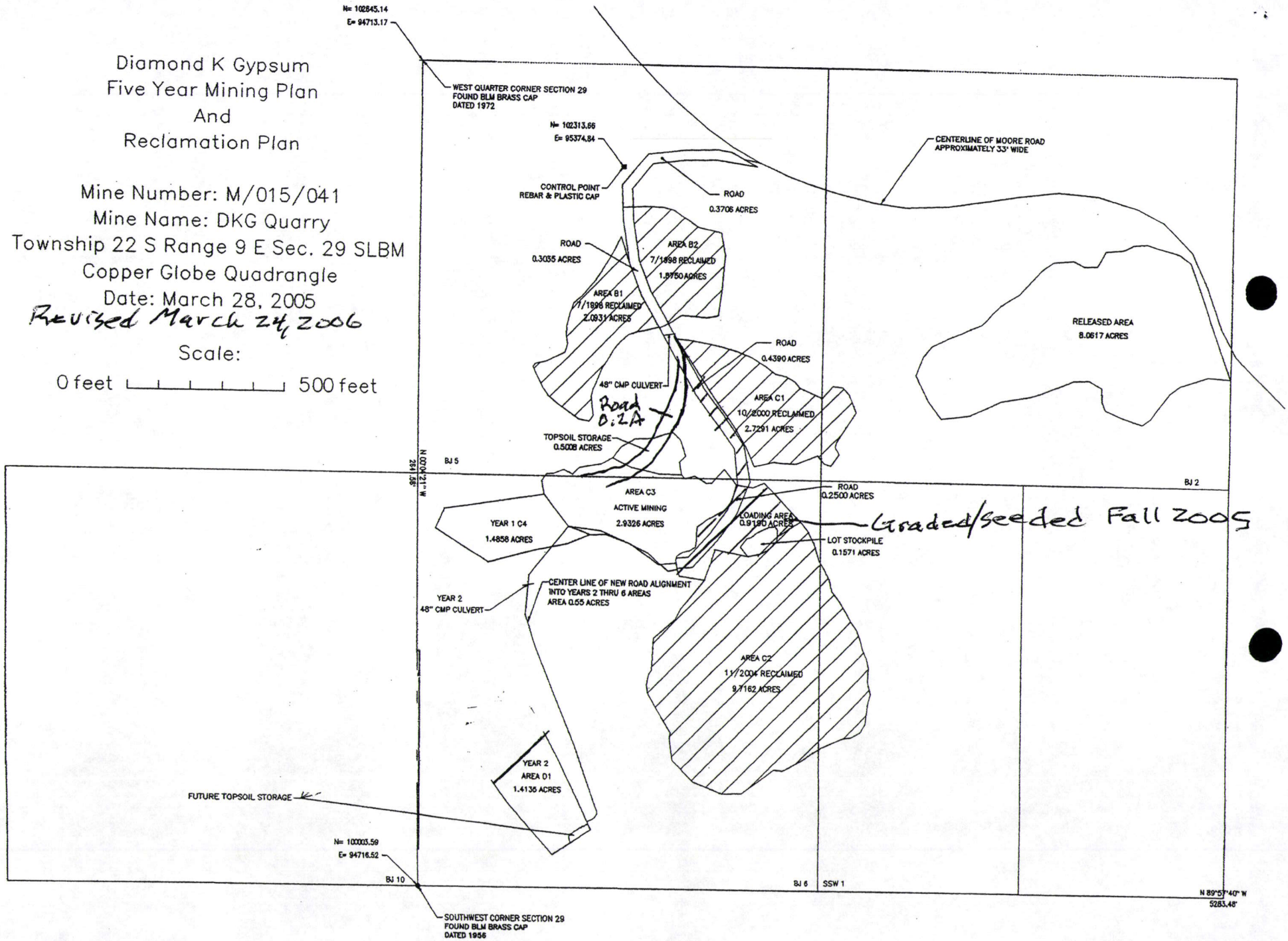

Diamond K Gypsum
Five Year Mining Plan
And
Reclamation Plan

Mine Number: M/015/041
Mine Name: DKG Quarry
Township 22 S Range 9 E Sec. 29 SLBM
Copper Globe Quadrangle
Date: March 28, 2005
Revised March 24, 2006

Scale:
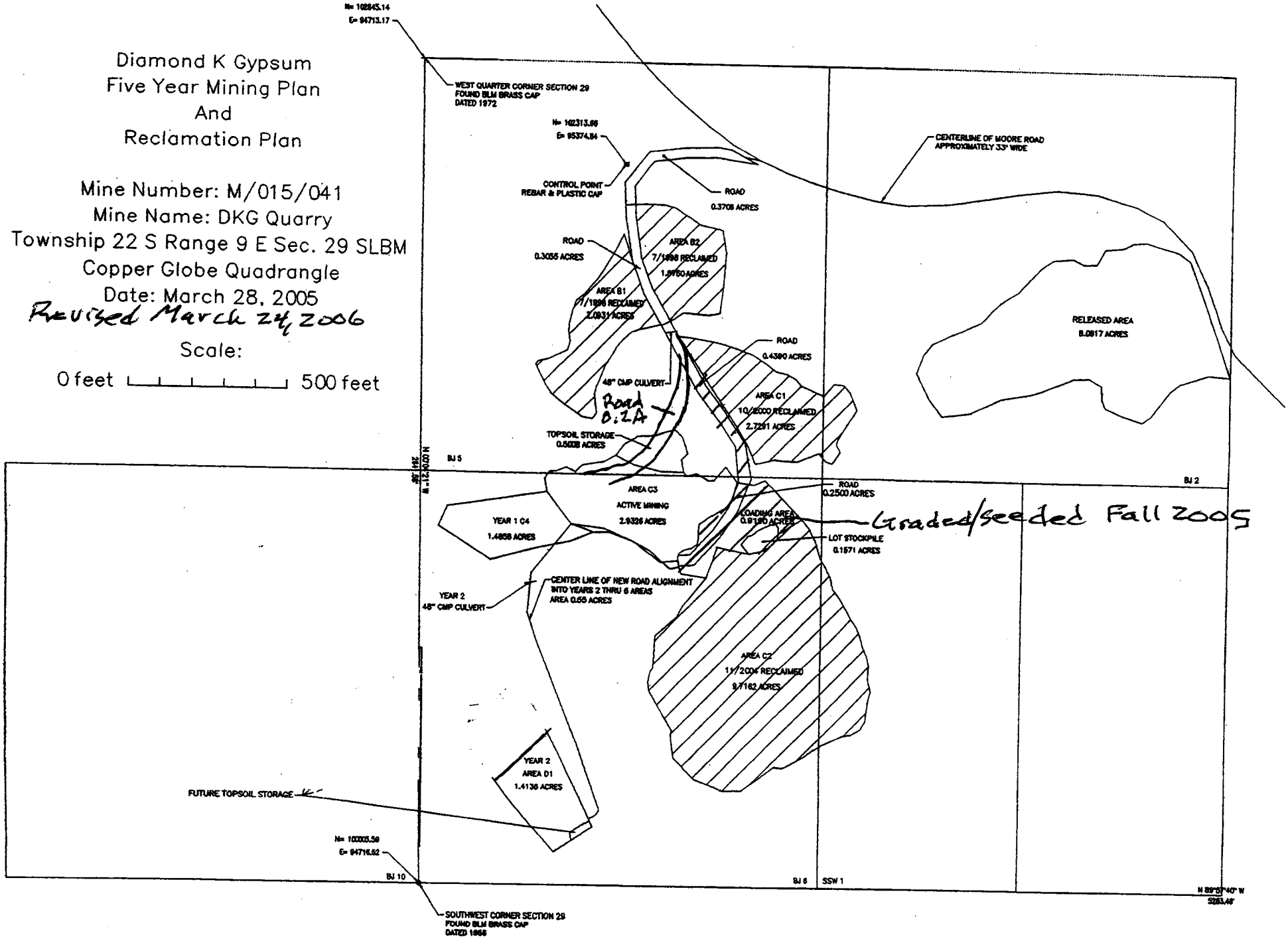
0 feet 500 feet