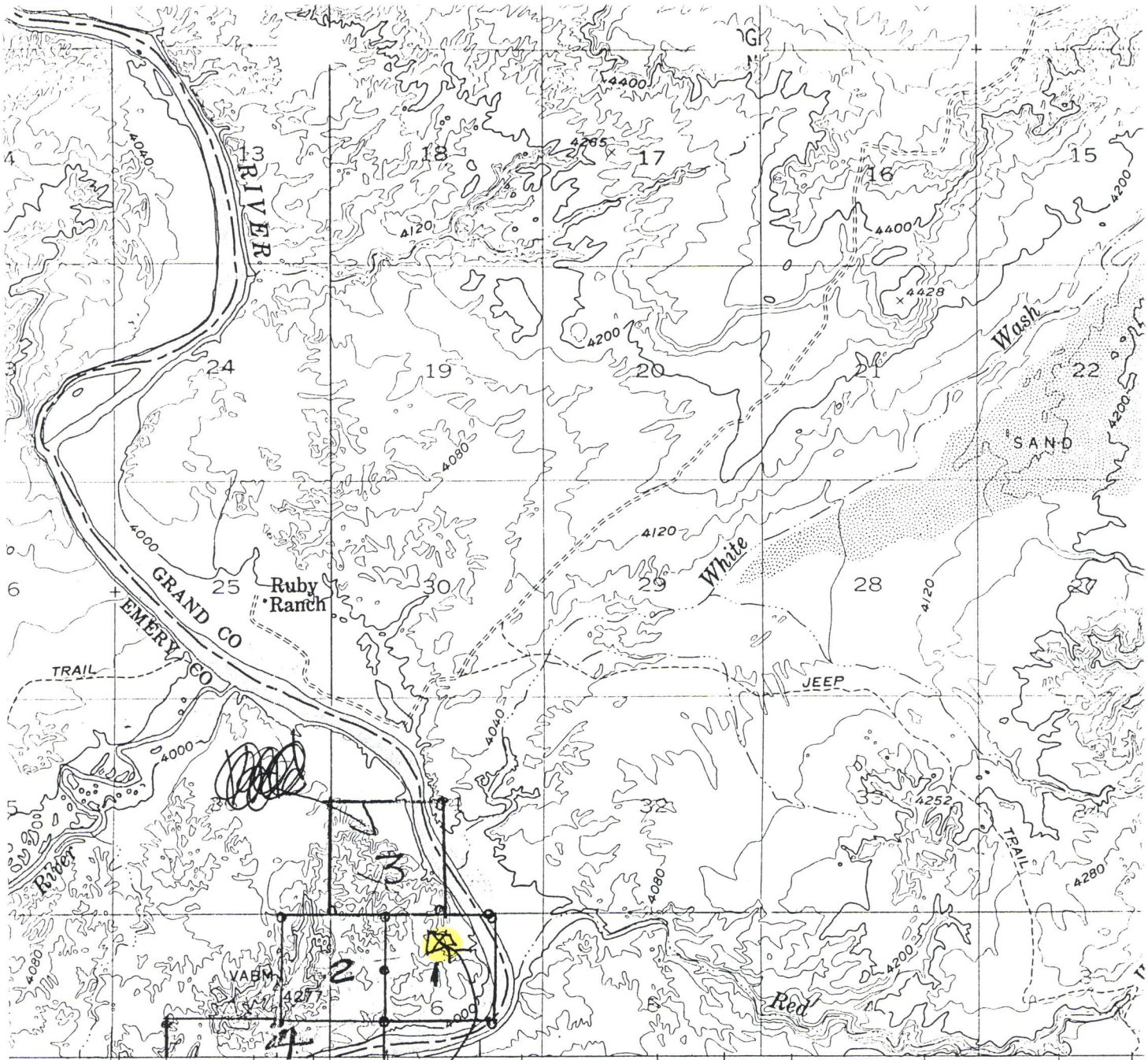

Place of operation

GREEN RIVER SE QUAD MAP

SEC 6 T 24S R 17E

(4)

~~NW1/4 SW1/4~~

~~N1/2 SE1/4~~,

~~NE1/4 SW~~

RECEIVED
AUG 17 1989
DIVISION OF
OIL, GAS & MINING

S/015/045
GOLDEN GIRL
MARION BIRCH

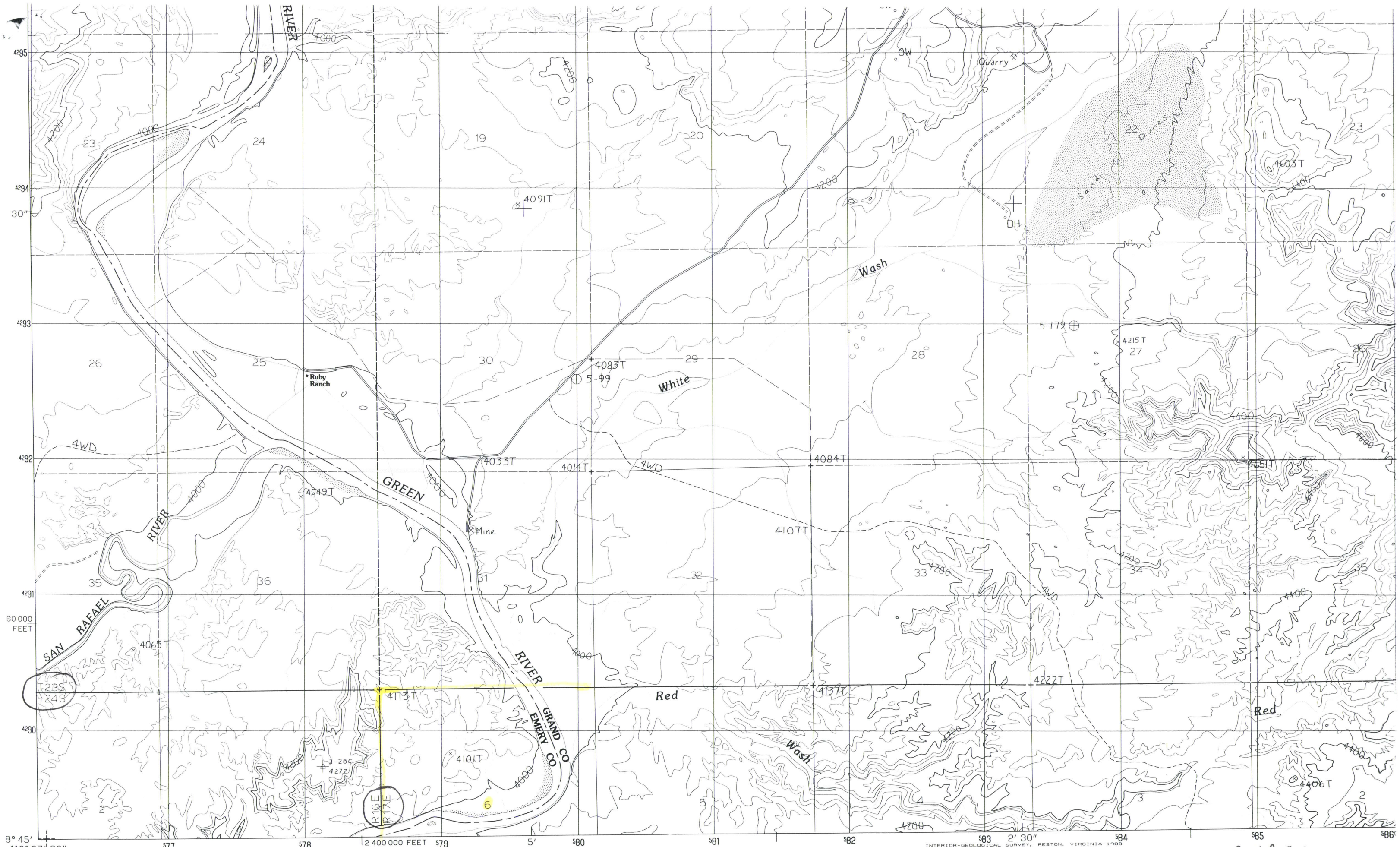

PRODUCED BY THE UNITED STATES GEOLOGICAL SURVEY
CONTROL BY . . . . . USGS, NOS/NOAA
COMPILED FROM AERIAL PHOTOGRAPHS TAKEN 1981
FIELD CHECKED . . . . . 1985 MAP EDITED 1988
PROJECTION . . . . . LAMBERT CONFORMAL CONIC
GRID: 1000 METER UNIVERSAL TRANSVERSE MERCATOR . . . . . ZONE 12

SCALE 1:24 000

1 .5 0 1 MILES

1000 0 1000 2000 3000 4000 5000 6000 7000 8000 9000 10 000 FEET

GREEN RIVER SE QUAD MAP

ROAD LEGEND

Improved Road . . . . . .
Unimproved Road . . . . . .

5/015/045
GOLDEN GIRL

HORSE BENCH EAST	GREEN RIVER SE
MOONSHINE WASH	TENMILE POINT

HORSE BENCH EAST
QUAD MAP
1015/045
ACCESS ROUTE
SHAFFIN AZIMUTH
4476
4377T
4200
4400
4380
5·82
29
28
27
26
4097AT
4412T
4331T
4171
4324T
4161AT
5·162
4094T
32
33
34
35
4WD
4153T
4142T
T23S
T24S
SAN RAFAEL RIVER
5
4
3
2
4243T
4215T
4294
4293
4292
4291
4290000mN
47' 30"
38° 45'
110° 07' 30"
571
572
10'
573
574
575000mE
R16E

S/015/045

ACCESS ROUTE

MOONSHINE WASH QUADRANGLE
UTAH–EMERY CO.
7.5 MINUTE SERIES (TOPOGRAPHIC)

R16E

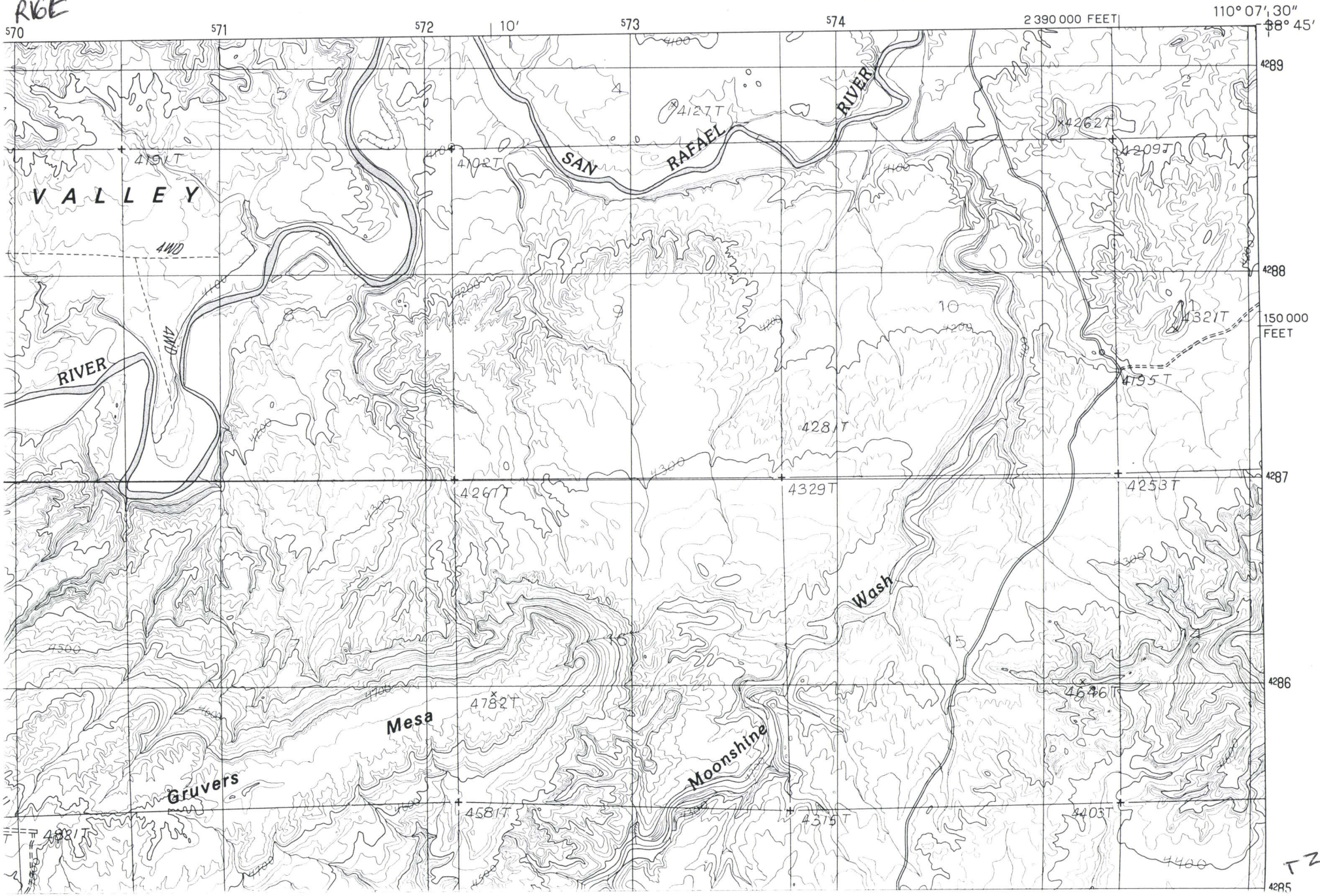

UNITED STATES
DEPARTMENT OF THE INTERIOR
GEOLOGICAL SURVEY

TENMILE POINT QUAD MAP

S/015/045
ACCESS ROUTE

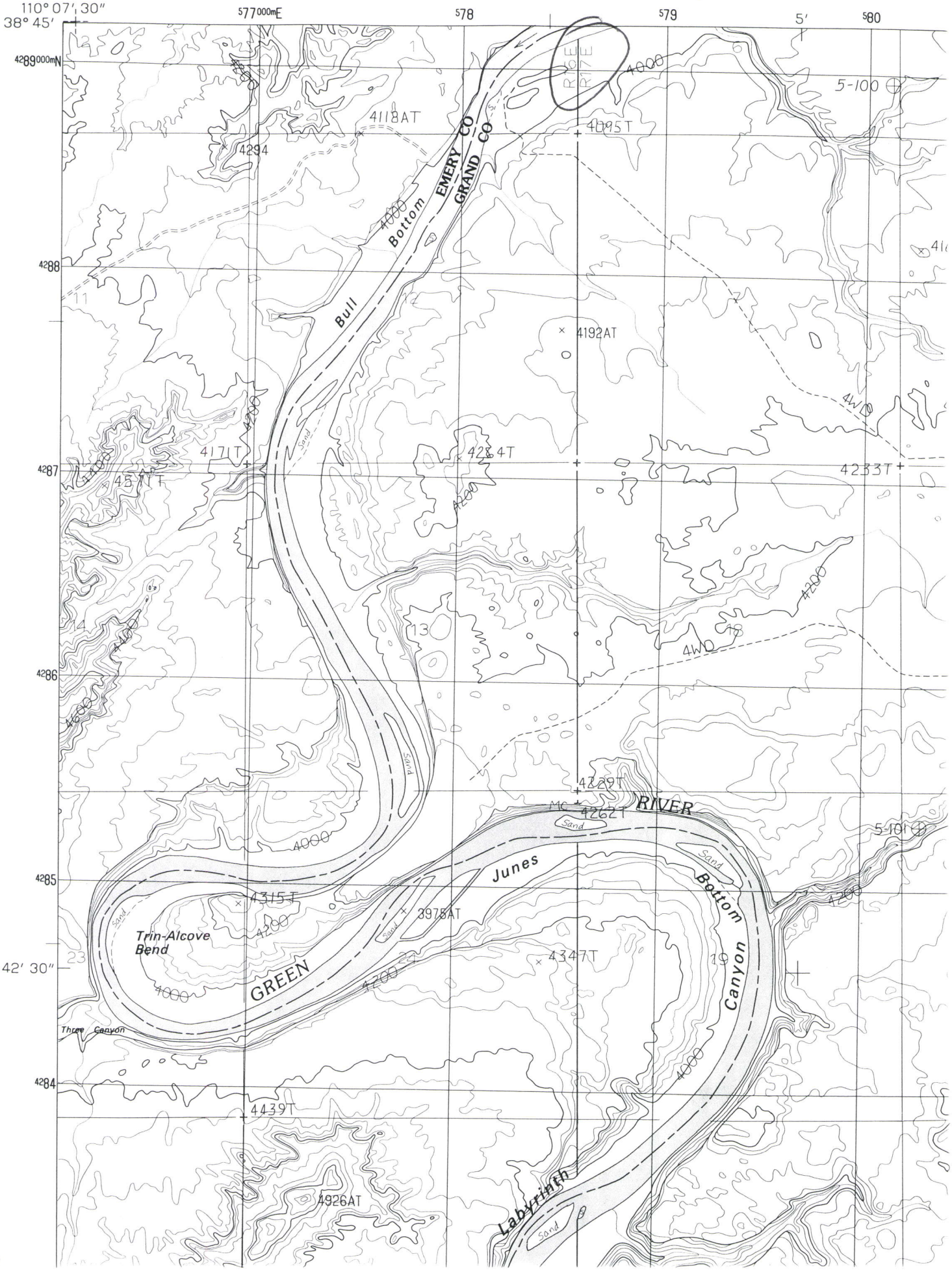

T24S