7/29/97 ~1152 S/015 S/015/074

- AAG ONLY
- ROAD (ACCESS) TO COWBOY MINE



- OLD COAL PILES W/ NETTING & ROCKS
- ROAD BLADED FROM FORK UP TO PORTAL FACE & BACK AROUND (NEW? - LOOP BACK DOWN FROM PORTAL?)
- PHOTOS OF OLD 2 PORTALS W/ FLAGGING + SIGNS
- DRAINAGE COMES IN RIGHT ABOVE ONE PORTAL - SEE PHOTO
- PHOTOS SHOWING COAL WASTE, ROAD & PART OF LOOP ROAD
- CC TO JOHN BLAKE, SITLA

~1225 END

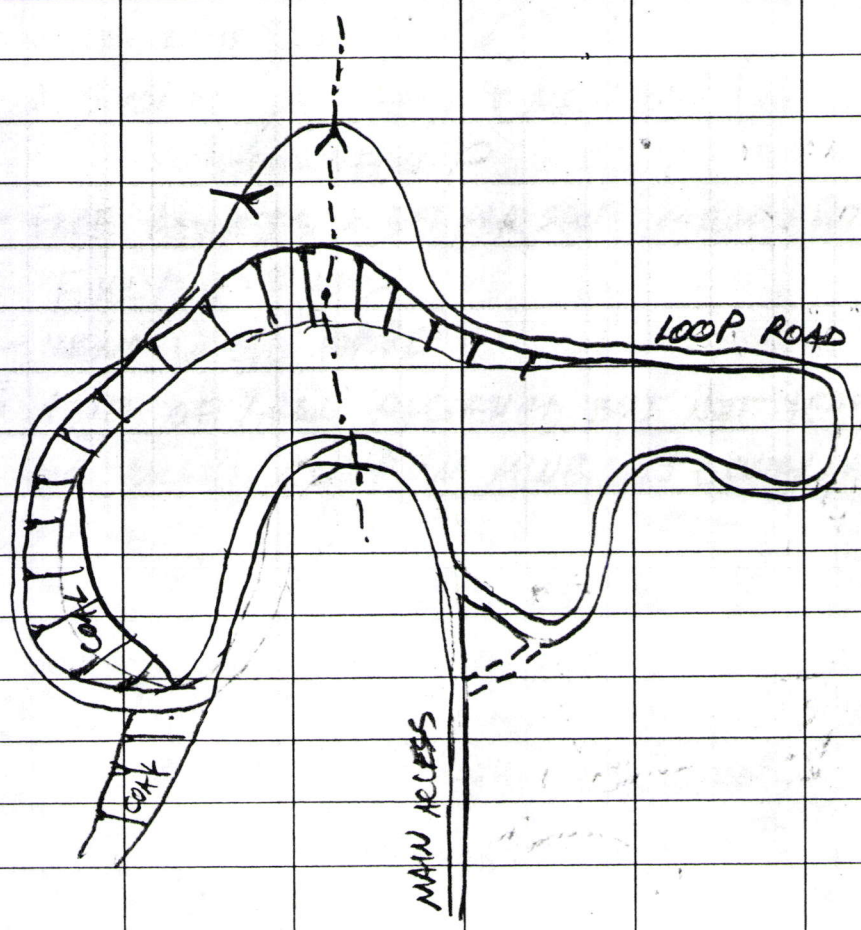

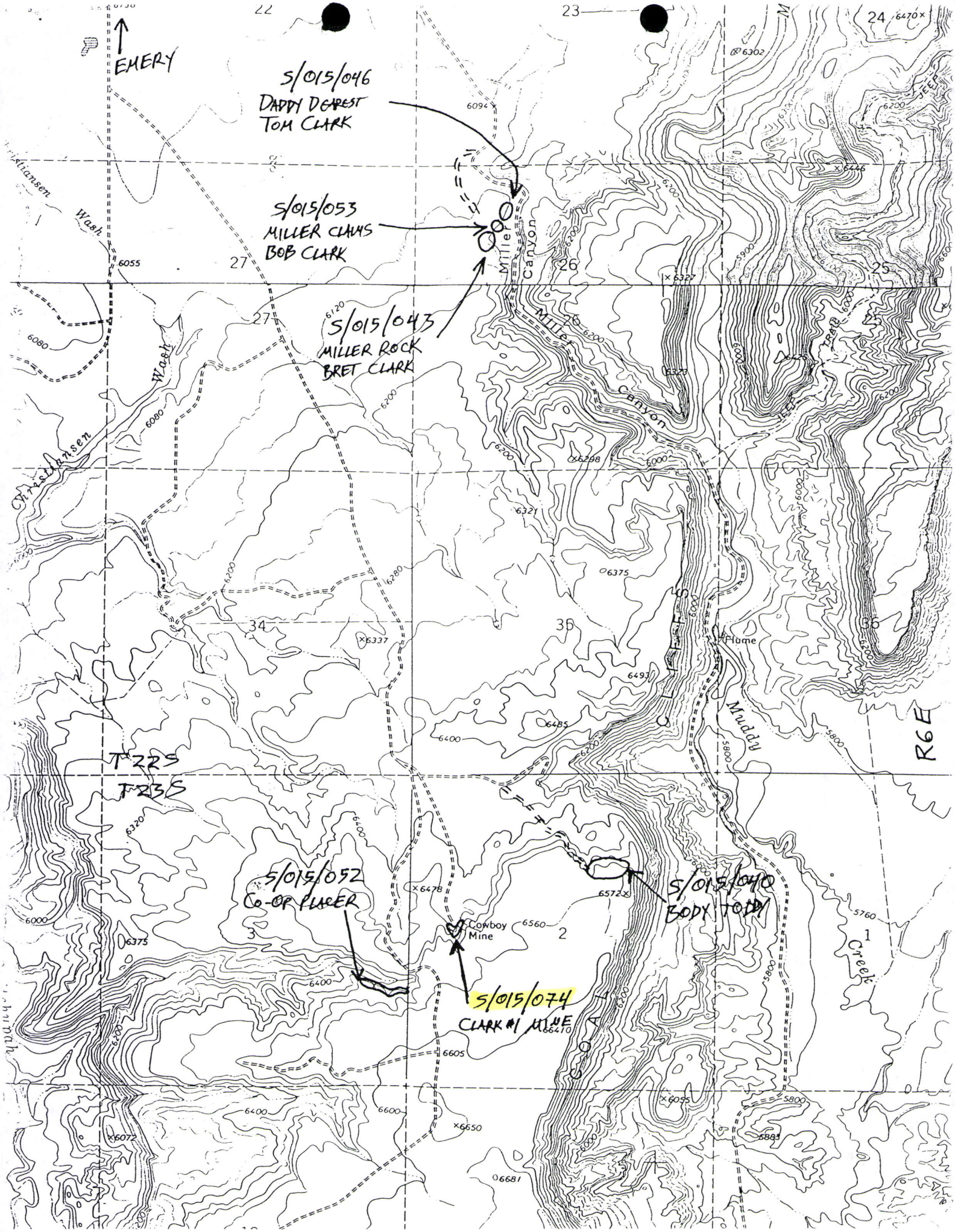
EMERY
S/015/046
DADDY DEAREST
TOM CLARK
S/015/053
MILLER CLAIMS
BOB CLARK
S/015/043
MILLER ROCK
BRET CLARK
Miller Canyon
Christiansen Wash
Muddy Creek
Flume
Cowboy Mine
T22S
T23S
R6E
S/015/052
CO-OP PLACER
S/015/040
BODY TODDY
S/015/074
CLARK #1 MINE
22
23
24
27
26
25
34
35
36
3
2
1