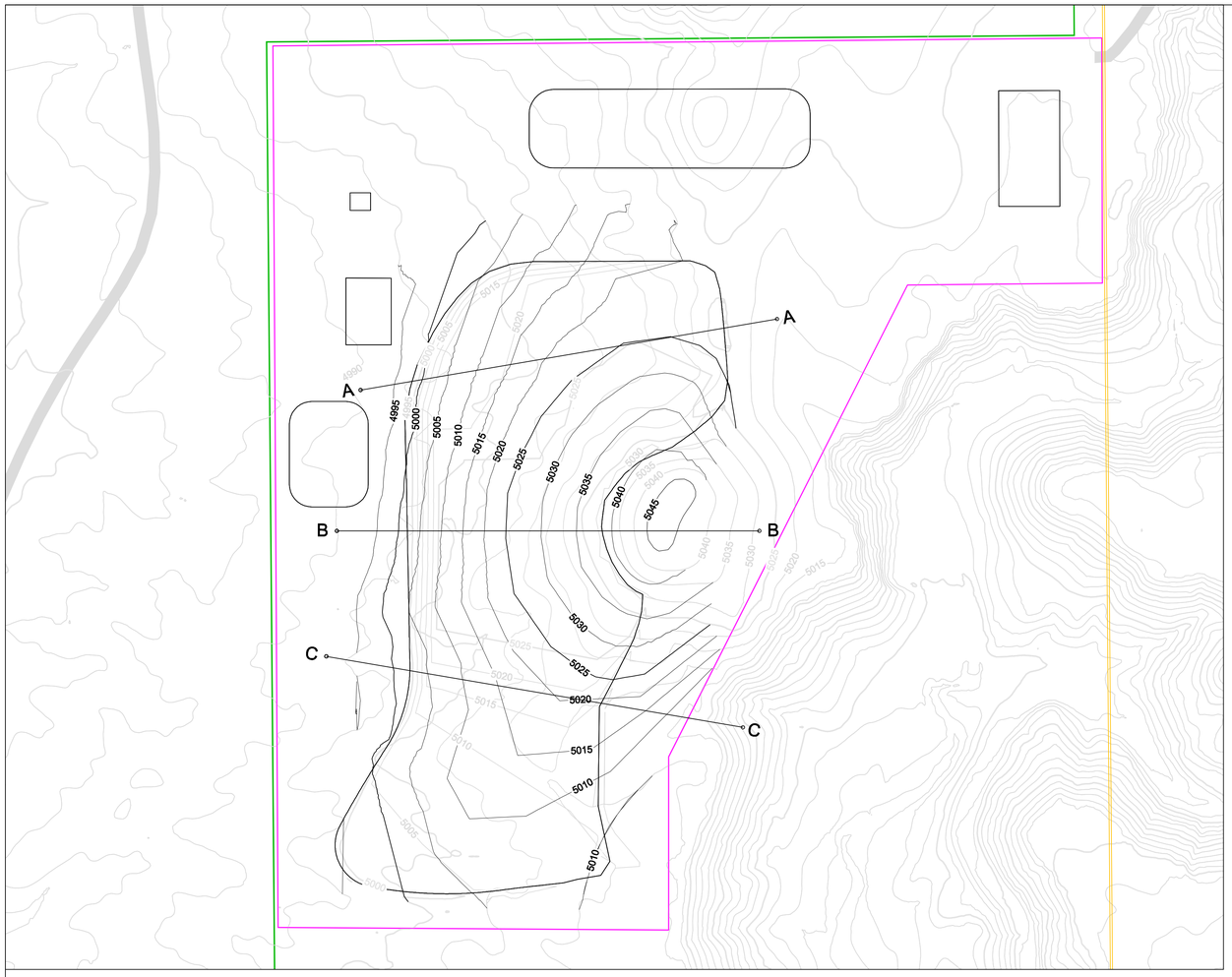

PLAN VIEW

N

100' 50' 0' 100' 200'

SCALE IN FEET

LEGEND

PLAN VIEW

- EXISTING ROADS (SURVEYED 01/2008)
- PHASE 2 BOUNDARY
- PHASE 2 MINE SHAFT FACILITY BOUNDARY
- SECTION LINE

PROFILE VIEW

- POST MINING SURFACE
- PROPOSED RECLAIMED WASTE ROCK SURFACE

GROUNDSURFACE CONTOURS

- EXISTING 25-FOOT
- EXISTING 5-FOOT
- PROPOSED 25-FOOT
- PROPOSED 5-FOOT

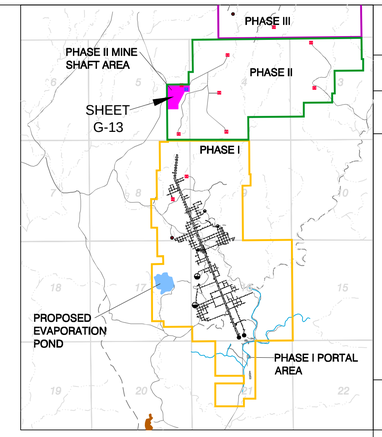

KEY MAP
N.T.S.

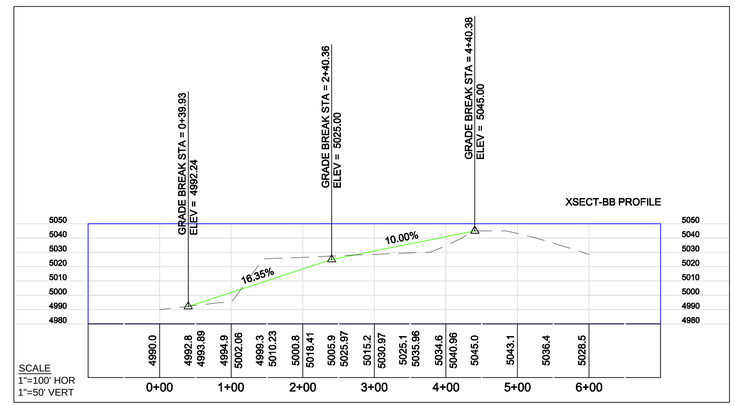

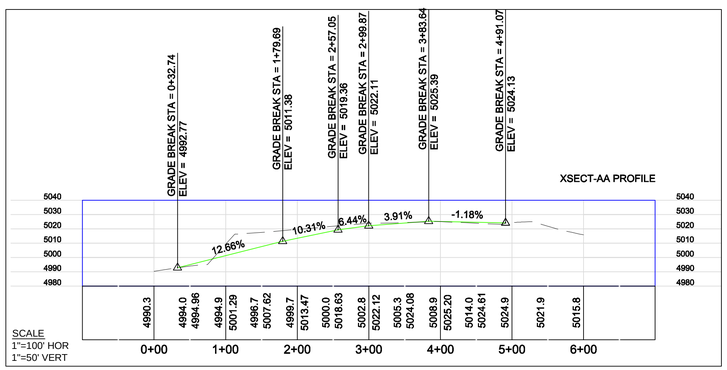

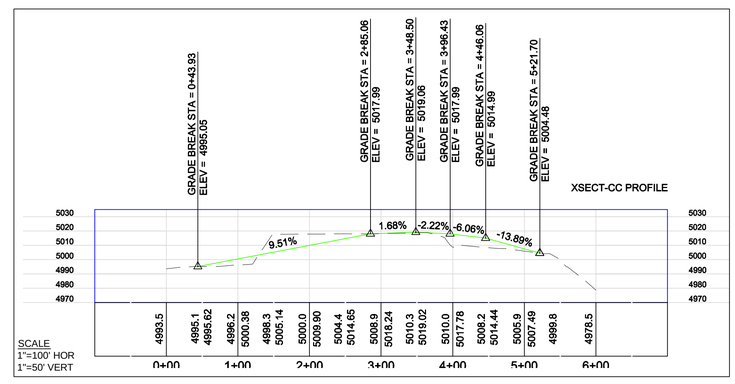

CROSS SECTIONS

NOT ISSUED FOR CONSTRUCTION

SYMBOL	DESCRIPTION	PREP.BY	DATE	APPROVED

REVISIONS

Tetra Tech Inc.

DESIGNED BY: TAD
DRAWN BY: MJS
CHECKED BY: RG

RE-CHECKED BY: TAD
APPROVED BY: DR
DATE: 07/31/2008

SIZE D
IF SHEET IS LESS THAN 22" X 34" IT IS A REDUCED PRINT
SCALE REDUCED ACCORDINGLY

Prepared for: DENISON MINES

TONY M MINE
PHASE 2 RECLAIMED WASTE ROCK PILE
PLAN AND CROSS SECTIONS

Tony M Mine
Garfield County, Utah

EXHIBIT
G-13

L:\103DP42214000-TONY M MINE\PHASE 2\EXHIBITS\DRAINAGE REPORT EXHIBITS\ G-13 REC WRA XSECTIONS.dwg 08/01/2008 mike.schumacher DN