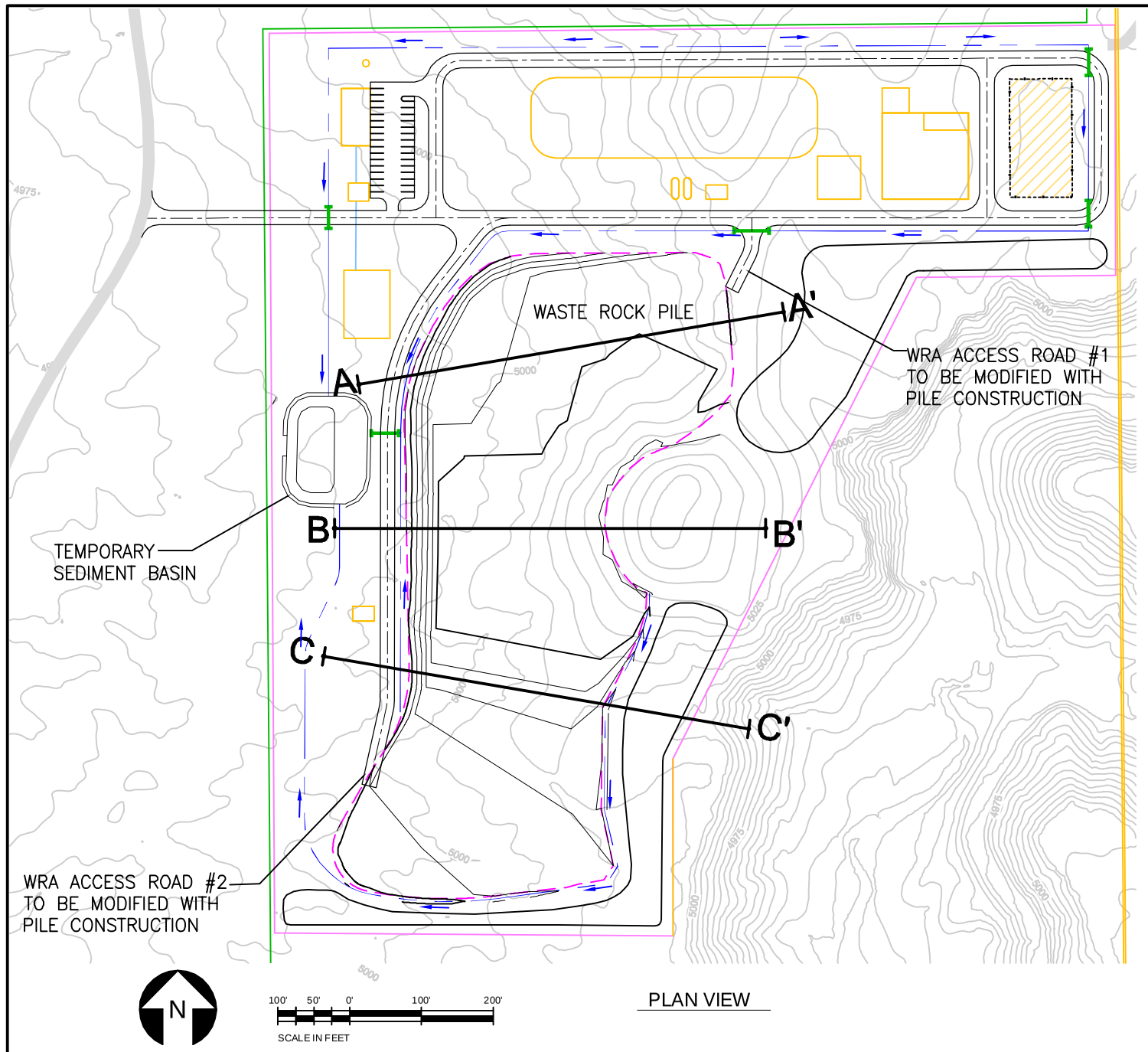

PLAN VIEW

LEGEND

PLAN VIEW

- WASTE ROCK AREA
- PHASE 2 MINE SHAFT FACILITY BOUNDARY (FENCED)
- LAYDOWN AREA
- SEDIMENT POND
- CULVERT
- NEW OR RECONSTRUCTED ROADS
- EXISTING ROADS (SURVEYED 01/2008)
- PHASE 2 BOUNDARY
- PROPOSED TEMPORARY CHANNEL
- FLOW DIRECTION ARROW
- SECTION LINE

PROFILE VIEW

- PRE-OPERATIONAL GROUND SURFACE
- PROPOSED WASTE ROCK SURFACE

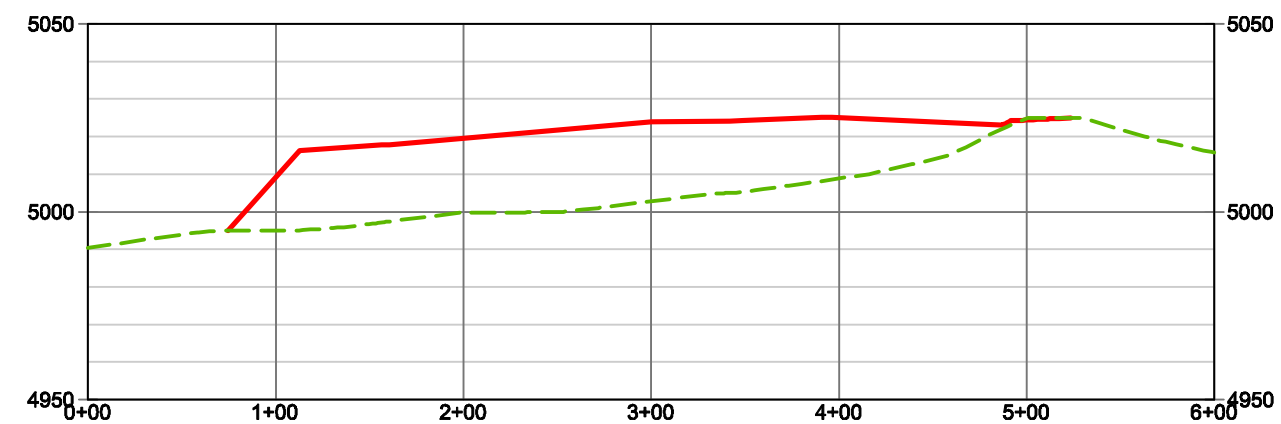

CROSS SECTION A - A'

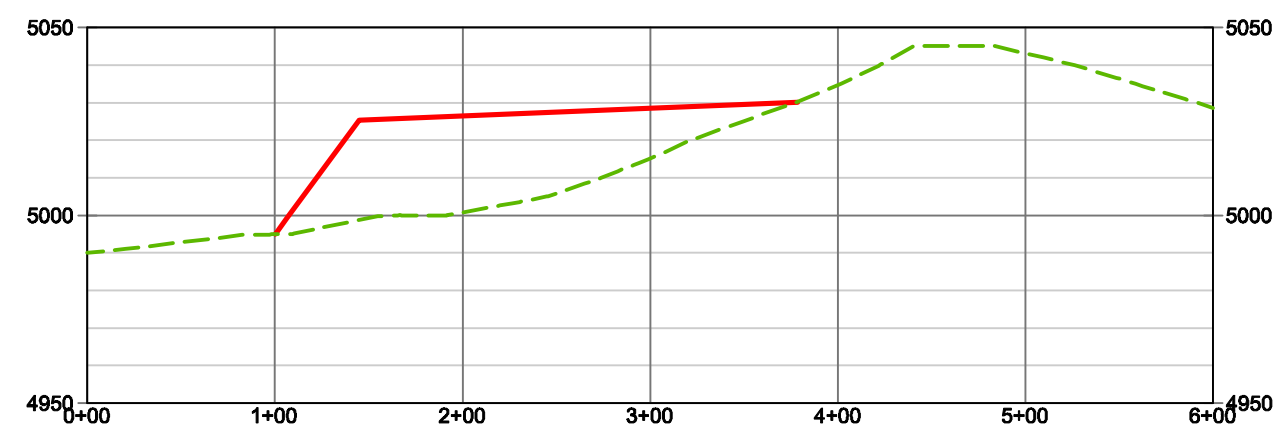

CROSS SECTION B - B'

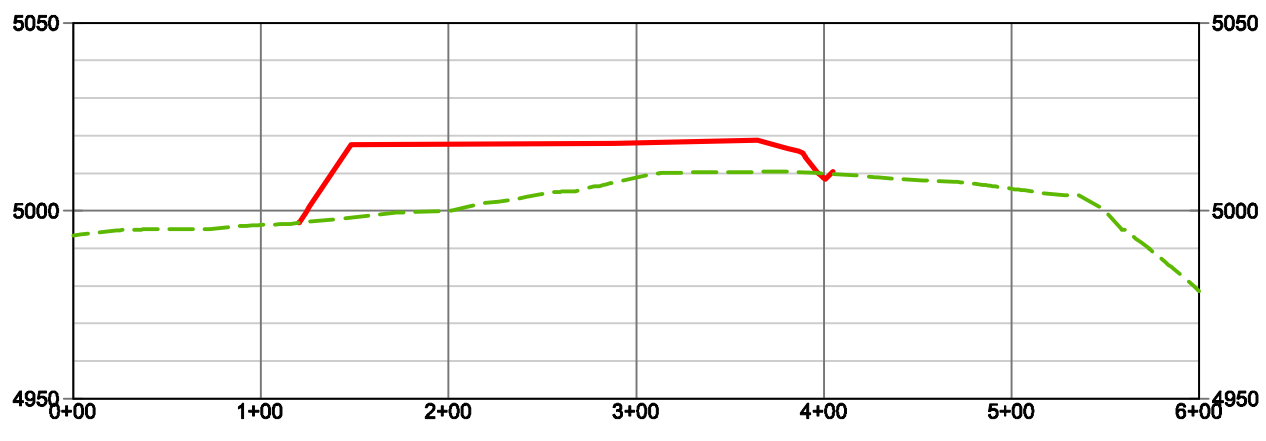

CROSS SECTION C - C'

CROSS SECTION SCALE
1"=100' HOR
1"=50' VERT

NOT ISSUED FOR CONSTRUCTION

DENISON MINES

Project	TONY M. MINE		
County: Garfield	State: Utah	Location: T 34–35 S, R 11–12 E	
DSGN: TAD	DRN: MJS	DATE: 09/19/2008	REVISION:

FIGURE 8B

PHASE 2 OPERATIONAL WASTE ROCK PLAN & CROSS SECTION

Tetra Tech Inc.

L:\1030P4214000–TONY M MINE\PHASE 2\EXHIBITS\DRAINAGE REPORT EXHIBITS\ G–11 WRA XSECTIONS.dwg 09/19/2008 mike.schumacher DN