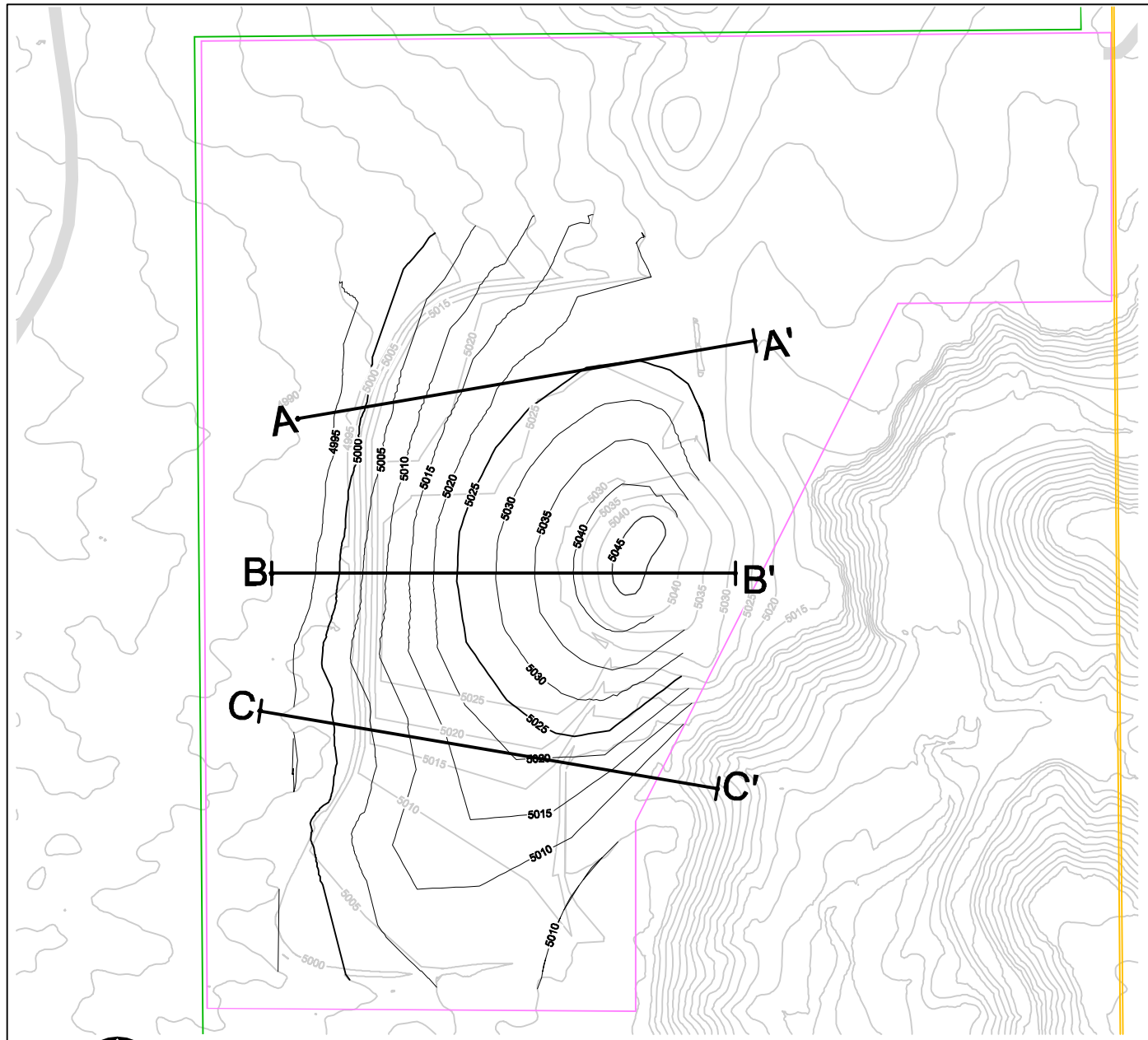

PLAN VIEW

N

100' 50' 0' 100' 200'

SCALE IN FEET

LEGEND

PLAN VIEW

- EXISTING ROADS (SURVEYED 01/2008)
- PHASE 2 BOUNDARY
- PHASE 2 MINE SHAFT FACILITY BOUNDARY
- SECTION LINE

PROFILE VIEW

- POST MINING SURFACE
- PROPOSED RECLAIMED WASTE ROCK SURFACE

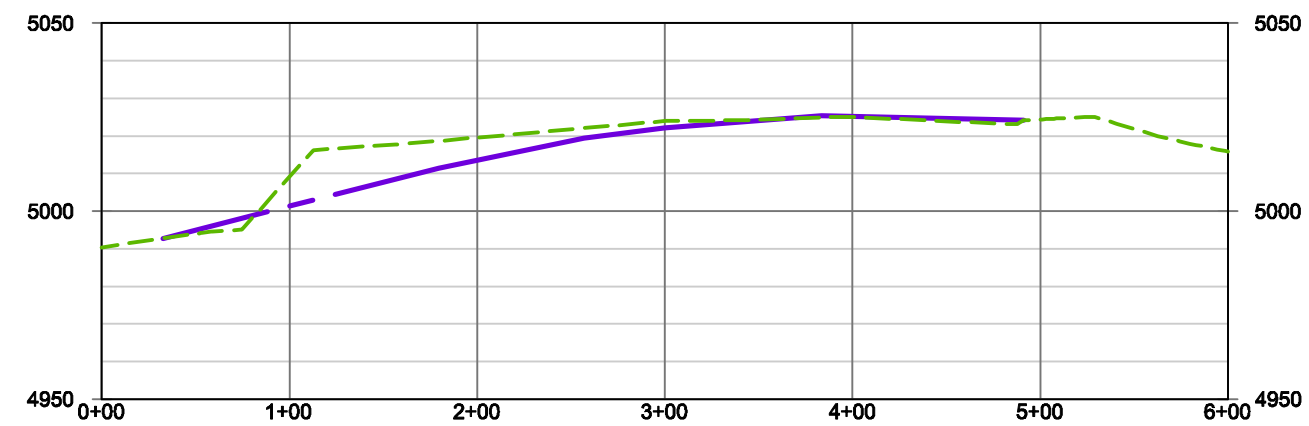

CROSS SECTION A - A'

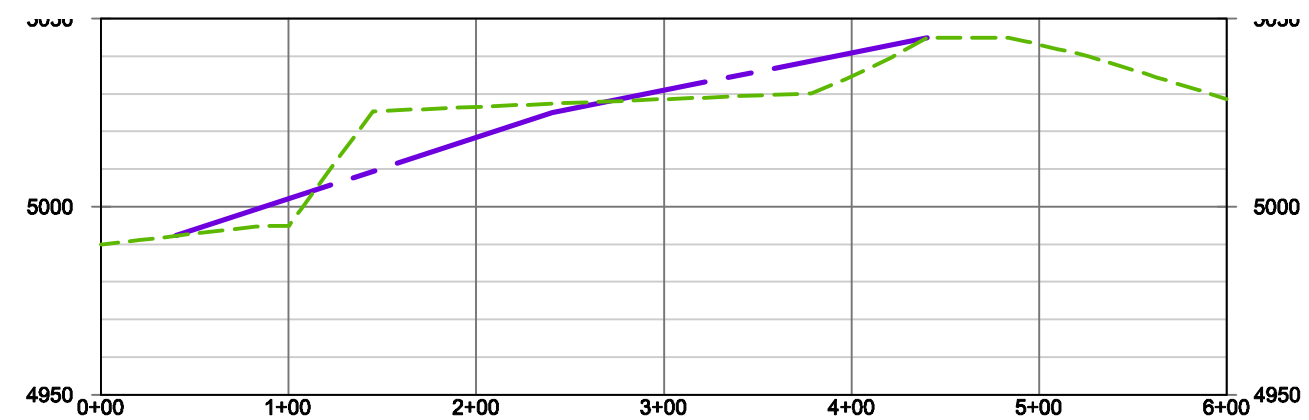

CROSS SECTION B - B

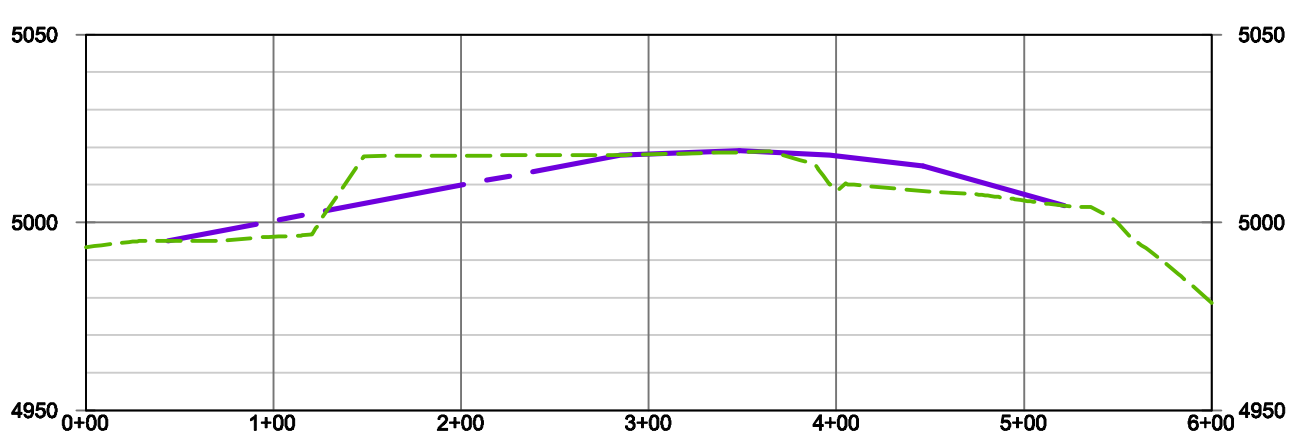

CROSS SECTION C - C'

CROSS SECTION SCALE
1"=100' HOR
1"=50' VERT

NOT ISSUED FOR CONSTRUCTION

DENISON MINES

Project	TONY M. MINE		
County: Garfield	State: Utah	Location: T 34–35 S, R 11–12 E	
DSGN: TAD	DRN: MJS	DATE: 09/19/2008	REVISION:

FIGURE 8C
PHASE 2 RECLAIMED WASTE ROCK PILE
PLAN & CROSS SECTION

Tetra Tech Inc.

L:\103DP4214000-TONY M MINE\PHASE 2\EXHIBITS\DRAINAGE REPORT EXHIBITS\ G-13 REC WRA XSECTIONS.dwg 09/19/2008 mike.schumacher DN